

**+NOTICE!!**

**These documents have been scanned!**

**Do not place un-scanned documents beneath this notice!**

**Do not remove this notice from this file!**

GPO Jacket No. 560-102  
Print Order 61540  
Rise Business Services, LLC  
Job=AZ15 8/14/2019



Box Number= AZ15216



Claim Begin-End: AMC151806-AMC151950

**1 Initial Receipt**



AZ15216-4

AMC148676-AMC153075



UNITED STATES  
DEPARTMENT OF THE INTERIOR  
BUREAU OF LAND MANAGEMENT

RECEIPT AND ACCOUNTING ADVICE

NO. **2062125**  
SM/AZ 08/15/94  
OK  
2 21 13 2,000.00

Subject: CLAIM MAINTENANCE FEE 1995 (20)

Applicant: ENERGY FUELS NUCLEAR, INC.  
ONE TABOR CENTER  
1200 17TH STREET, #2500  
DENVER, CO 80202

SAME - CK #37754  
303-623-8317

Remitter:

Assignor:

LEASE MANAGEMENT DATA										<input type="checkbox"/> NEW	<input type="checkbox"/> UPDATE	<input type="checkbox"/> PAYMENT
ORIGINAL SERIAL NO.		ASG.	TYPE	ST.	CTY.	FUND SYMBOL			ACRES/UNITS		RATE	
AMC 96321, ET AL												
AMOUNT	ANV. DATE	EXP. DATE	BILL CYC.	S/C	DISTRICT	NEXT BILL	MISC. DATA	U of M	ACTUAL UNITS			
ASSIGNMENT SERIAL NO.		ASG.	TYPE	ST.	CTY.	FUND SYMBOL			ACRES/UNITS		RATE	
AMOUNT	ANV. DATE	EXP. DATE	BILL CYC.	S/C	DISTRICT	NEXT BILL	MISC. DATA	U of M	ACTUAL UNITS			
APPLY REMITTANCE												
ACTION	FUND SYMBOL		CTY.	AMOUNT		Remarks: <i>AMC 151859</i> <i>153075</i> <i>96296</i>  <i>96321-5</i> <i>96347-51</i> <i>151888-92</i> <i>153240-4</i>						
FILING FEE												
RENTAL												
UNEARNED												
REFUND												
TOTAL												
AMOUNT DUE						BY: _____ DATE: _____						
<input type="checkbox"/> Lease in Escrow? <input type="checkbox"/> KGS? <input type="checkbox"/> Auto Escalates? <input type="checkbox"/> Auto Renew?						FOR MMS USE ONLY						
Of Interest? Operational Rights? Operator						BILLEE		FOREST REFUGE				
						NUMBER						
						OCS SECTION						
						CODE						



UNITED STATES  
DEPARTMENT OF THE INTERIOR  
BUREAU OF LAND MANAGEMENT

No. 299190

RECEIPT AND ACCOUNTING ADVICE

MINING CLAIMS (145)

SUBJECT

DEJ/AZ JAN 22 82 1 0 69 1 72500

APPLICANT:

ENERGY FUELS EXPLORATION CO  
SUITE 900, THREE PARK CENTRAL  
1515 ARAPAHOE  
DENVER, CO 80202

REMITTER IF DIFFERENT THAN APPLICANT:

SAME

In Computer 2/8-82

ASSIGNOR:

SERIAL NUMBER	*	ASG	TYPE	STATE	ACRES/UNITS	RATE	CTY	FUND SYMBOL	AMOUNT
A MC 151806	-	151822	CB&J #853-#869			A MC 151895	Pinyon #655		
A MC 151823	-	151824	CB&J #890 & #891			A MC 151896	Pinyon #699		
A MC 151825	-	151858	June H. 376 - 409			A MC 151897-151923	Pinyon No. 750-776		
A MC 151859	-	151893	Pinyon #564-#598			A MC 151924-151950	Pinyon No. 795-821		
A MC 151894		Pinyon No. 609				APPLY:	CTY	FUND SYMBOL	AMOUNT
ANV. DATE		EXP. DATE	BILL CYCLE			FILING FEE		140850	
S/G CC80		DISTRICTS	NEXT BILL DATE			RENTAL			
MISC. DATA		U OF M	ACTUAL UNITS			REIMBURSE			
NEW SERIAL NUMBER		EFFECTIVE DATE				OTHER			
ASSIGNMENT: COMPLETE AREA?						REFUND			
ASSIGNED AREA						RETAIN IN UNEARNED ACCOUNT			
RETAINED AREA						TOTAL			
OF INTEREST?						REMARKS:			
BOND FILED?									

BY

DATE

ACCOUNTING ADVICE COPY







**NOTICE!!**

**These documents have been scanned!**

**Do not place un-scanned documents beneath this notice!**

**Do not remove this notice from this file!**

GPO Jacket No. 560-102  
Print Order 61540  
Rise Business Services, LLC  
Job=AZ15 8/14/2019



Box Number= AZ15216



Claim Begin-End: AMC151806-AMC151950

**2 Correspondence**



AZ15216-4

AMC148676-AMC153075



**NO  
DOCUMENTS  
FOUND**

NO DOCUMENTS FOUND  
NO DOCUMENTS FOUND



**NOTICE!!**

**These documents have been scanned!**

**Do not place un-scanned documents beneath this notice!**

**Do not remove this notice from this file!**

GPO Jacket No. 560-102  
Print Order 61540  
Rise Business Services, LLC  
Job=AZ15 8/14/2019



Box Number= AZ15216



Claim Begin-End: AMC151806-AMC151950

**3 Transfers**



AZ15216-4

AMC148676-AMC153075



**NO  
DOCUMENTS  
FOUND**

NO DOCUMENTS FOUND  
NO DOCUMENTS FOUND



**NOTICE!!**

**These documents have been scanned!**

**Do not place un-scanned documents beneath this notice!**

**Do not remove this notice from this file!**

GPO Jacket No. 560-102  
Print Order 61540  
Rise Business Services, LLC  
Job=AZ15 8/14/2019



Box Number= AZ15216



Claim Begin-End: AMC151806-AMC151950

**4 Annual Filings**



AZ15216-4

AMC148676-AMC153075



RECEIVED  
B.L.M. AZ STATE OFFICE

DEC 06 1990

7:45 A.M.  
PHOENIX, ARIZONA



HEL HUDGENS  
COCONINO COUNTY RECORDER  
OFFICIAL RECORDS OF  
COCONINO COUNTY

INST#: 90-23216 FEE: \$ 15.00  
AT THE REQUEST OF:  
ENERGY FUELS NUCLEAR INC  
DATE: 11/08/90 TIME: 12:20  
DKT: 1367 PG: 749 #PAGES: 6

PROOF OF LABOR - AFFIDAVIT OF ASSESSMENT WORK

STATE OF UTAH  
COUNTY OF KANE

)  
) ss.  
)

148728 153984  
151093  
151806 159014  
148904 SK  
ly

ROBERT N. SCHAFER, being duly sworn, deposes and says that:

1. He is a citizen of the United States and more than eighteen years of age, resides at 141 East Kanab Creek Drive, P.O. Box 908, Kanab, Utah 84741, in Kane County, Utah, and is personally acquainted with the following unpatented mining claims covering lands situated in Coconino County, Arizona (the location notices of which are recorded in the office of the County Recorder of said County), which claims are in the following sections and are more particularly described in Exhibit A.

Land in Sections	Township	Range	P.M.
1-3, 10-15, 35	39N	3W	Gila-Salt River
34-36	40N	3W	Gila-Salt River
6-8, 17-18	39N	2W	Gila-Salt River


2. Between noon on September 1, 1989, and noon on September 1, 1990, at least \$100.00 worth of work and improvements were done and performed upon said claim and on each of said claims if more than one is listed in Exhibit A, or directly for the benefit of each, not including the location work of said claims, for the assessment year ending September 1, 1990.

3. Such work and improvements were made by and at the expense of Energy Fuels, Ltd., owner of said claims, whose current address is One Tabor Center, Suite 2500, 1200 Seventeenth Street, Denver, Colorado, 80202, for the purpose of complying with the laws of the United States pertaining to assessment or annual work and representatives of Energy Fuels, Ltd., Ormsbee Drilling Company, a drilling company, and Nuclear Logging Services, Inc., a probing company, were the persons employed by Energy Fuels, Ltd. and who labored upon said claims, did said work and improvements, the same being as follows, to wit: a drilling and mining program, as more particularly described in Exhibit B attached hereto and made a part hereof.

IN WITNESS WHEREOF, the undersigned has executed this instrument on this 26 day of October, 1990.

Robert N. Schaffer  
ROBERT N. SCHAFER

The foregoing instrument was acknowledged before me this 26<sup>th</sup> day of October, 1990, by Robert N. Schaffer.



My commission expires

John D. Hughes  
Notary Public  
Residing in Kanab, Utah  
9-23-92



## EXHIBIT A

Claim Name	Docket	Page	BLM No.	Claim Name	Docket	Page	BLM No.	Claim Name	Docket	Page	BLM No.
JUNE H. 1	860	975	AMC 148822	JUNE H. 119	861	51	AMC 148859	JUNE H. 194	861	125	AMC 148896
JUNE H. 2	860	977	AMC 148823	JUNE H. 120	861	53	AMC 148860	JUNE H. 195	861	127	AMC 148897
JUNE H. 3	860	979	AMC 148824	JUNE H. 121	861	55	AMC 148861	JUNE H. 196	861	129	AMC 148898
JUNE H. 4	860	981	AMC 148825	JUNE H. 122	861	57	AMC 148862	JUNE H. 197	861	131	AMC 148899
JUNE H. 5	860	983	AMC 148826	JUNE H. 123	861	59	AMC 148863	JUNE H. 198	861	133	AMC 148900
JUNE H. 6	860	985	AMC 148827	JUNE H. 124	861	61	AMC 148864	JUNE H. 199	861	135	AMC 148901
JUNE H. 7	860	987	AMC 148828	JUNE H. 125	861	63	AMC 148865	JUNE H. 200	861	137	AMC 148902
JUNE H. 8	860	989	AMC 148829					JUNE H. 201	861	139	AMC 148903
JUNE H. 9	860	991	AMC 148830	JUNE H. 164	861	65	AMC 148866	JUNE H. 202	861	141	AMC 148904
JUNE H. 10	860	993	AMC 148831	JUNE H. 165	861	67	AMC 148867	JUNE H. 203	861	143	AMC 148905
JUNE H. 11	860	995	AMC 148832	JUNE H. 166	861	69	AMC 148868	JUNE H. 204	861	145	AMC 148906
JUNE H. 12	860	997	AMC 148833	JUNE H. 167	861	71	AMC 148869	JUNE H. 205	861	147	AMC 148907
JUNE H. 13	861	1	AMC 148834	JUNE H. 168	861	73	AMC 148870	JUNE H. 206	861	149	AMC 148908
JUNE H. 14	861	3	AMC 148835	JUNE H. 169	861	75	AMC 148871	JUNE H. 207	861	151	AMC 148909
JUNE H. 15	861	5	AMC 148836	JUNE H. 170	861	77	AMC 148872	JUNE H. 208	861	153	AMC 148910
JUNE H. 16	861	7	AMC 148837	JUNE H. 171	861	79	AMC 148873	JUNE H. 209	861	155	AMC 148911
JUNE H. 17	861	9	AMC 148838	JUNE H. 172	861	81	AMC 148874	JUNE H. 210	861	157	AMC 148912
JUNE H. 18	861	11	AMC 148839	JUNE H. 173	861	83	AMC 148875	JUNE H. 211	861	159	AMC 148913
				JUNE H. 174	861	85	AMC 148876	JUNE H. 212	861	161	AMC 148914
JUNE H. 100	861	13	AMC 148840	JUNE H. 175	861	87	AMC 148877	JUNE H. 213	861	163	AMC 148915
JUNE H. 101	861	15	AMC 148841	JUNE H. 176	861	89	AMC 148878	JUNE H. 214	861	165	AMC 148916
JUNE H. 102	861	17	AMC 148842	JUNE H. 177	861	91	AMC 148879	JUNE H. 215	861	167	AMC 148917
JUNE H. 103	861	19	AMC 148843	JUNE H. 178	861	93	AMC 148880	JUNE H. 216	861	169	AMC 148918
JUNE H. 104	861	21	AMC 148844	JUNE H. 179	861	95	AMC 148881	JUNE H. 217	861	171	AMC 148919
JUNE H. 105	861	23	AMC 148845	JUNE H. 180	861	97	AMC 148882	JUNE H. 218	861	173	AMC 148920
JUNE H. 106	861	25	AMC 148846	JUNE H. 181	861	99	AMC 148883	JUNE H. 219	861	175	AMC 148921
JUNE H. 107	861	27	AMC 148847	JUNE H. 182	861	101	AMC 148884	JUNE H. 220	861	177	AMC 148922
JUNE H. 108	861	29	AMC 148848	JUNE H. 183	861	103	AMC 148885	JUNE H. 221	861	179	AMC 148923
JUNE H. 109	861	31	AMC 148849	JUNE H. 184	861	105	AMC 148886	JUNE H. 222	861	181	AMC 148924
JUNE H. 110	861	33	AMC 148850	JUNE H. 185	861	107	AMC 148887	JUNE H. 223	861	183	AMC 148925
JUNE H. 111	861	35	AMC 148851	JUNE H. 186	861	109	AMC 148888	JUNE H. 224	861	185	AMC 148926
JUNE H. 112	861	37	AMC 148852	JUNE H. 187	861	111	AMC 148889	JUNE H. 225	861	187	AMC 148927
JUNE H. 113	861	39	AMC 148853	JUNE H. 188	861	113	AMC 148890	JUNE H. 226	861	189	AMC 148928
JUNE H. 114	861	41	AMC 148854	JUNE H. 189	861	115	AMC 148891	JUNE H. 227	861	191	AMC 148929
JUNE H. 115	861	43	AMC 148855	JUNE H. 190	861	117	AMC 148892	JUNE H. 228	861	193	AMC 148930
JUNE H. 116	861	45	AMC 148856	JUNE H. 191	861	119	AMC 148893	JUNE H. 229	861	195	AMC 148931
JUNE H. 117	861	47	AMC 148857	JUNE H. 192	861	121	AMC 148894				
JUNE H. 118	861	49	AMC 148858	JUNE H. 193	861	123	AMC 148895	JUNE H. 231	861	199	AMC 148933

37

- i -

37

37

RECEIVED

BLM, AZ STATE OFFICE

DEC 06 1990

7:45 A.M.

PHOENIX, ARIZONA

1367-750



## EXHIBIT A

Claim Name	Docket	Page	BLM No.	Claim Name	Docket	Page	BLM No.	Claim Name	Docket	Page	BLM No.
JUNE H. 232	861	201	AMC 148934	JUNE H. 271	861	281	AMC 148973	JUNE H. 311	868	978	AMC 151098
JUNE H. 233	861	203	AMC 148935	JUNE H. 272	861	277	AMC 148974	JUNE H. 312	868	980	AMC 151099
JUNE H. 234	861	205	AMC 148936	JUNE H. 273	861	283	AMC 148975	JUNE H. 313	868	982	AMC 151100
JUNE H. 235	861	207	AMC 148937	JUNE H. 274	861	285	AMC 148976	JUNE H. 314	868	984	AMC 151101
JUNE H. 236	861	209	AMC 148938	JUNE H. 275	861	287	AMC 148977	JUNE H. 315	868	986	AMC 151102
JUNE H. 237	861	211	AMC 148939	JUNE H. 276	861	289	AMC 148978	JUNE H. 316	868	988	AMC 151103
JUNE H. 238	861	213	AMC 148940	JUNE H. 277	861	291	AMC 148979	JUNE H. 317	868	990	AMC 151104
JUNE H. 239	861	215	AMC 148941	JUNE H. 278	861	293	AMC 148980	JUNE H. 318	868	992	AMC 151105
JUNE H. 240	861	217	AMC 148942	JUNE H. 279	861	295	AMC 148981	JUNE H. 319	868	994	AMC 151106
JUNE H. 241	861	219	AMC 148943	JUNE H. 280	861	297	AMC 148982	JUNE H. 320	868	996	AMC 151107
JUNE H. 242	861	221	AMC 148944	JUNE H. 281	861	299	AMC 148983	JUNE H. 321	868	998	AMC 151108
JUNE H. 243	861	223	AMC 148945	JUNE H. 282	861	301	AMC 148984	JUNE H. 322	869	1	AMC 151109
JUNE H. 244	861	225	AMC 148946	JUNE H. 283	861	303	AMC 148985	JUNE H. 323	869	3	AMC 151110
JUNE H. 245	861	227	AMC 148947	JUNE H. 284	861	305	AMC 148986	JUNE H. 324	869	5	AMC 151111
JUNE H. 246	861	229	AMC 148948	JUNE H. 285	861	307	AMC 148987	JUNE H. 325	869	7	AMC 151112
JUNE H. 247	861	231	AMC 148949	JUNE H. 286	861	309	AMC 148988	JUNE H. 326	869	9	AMC 151113
JUNE H. 248	861	233	AMC 148950	JUNE H. 287	861	311	AMC 148989	JUNE H. 327	869	11	AMC 151114
JUNE H. 249	861	235	AMC 148951	JUNE H. 288	861	313	AMC 148990	JUNE H. 328	869	13	AMC 151115
JUNE H. 250	861	237	AMC 148952	JUNE H. 289	861	315	AMC 148991	JUNE H. 329	869	15	AMC 151116
JUNE H. 251	861	239	AMC 148953	JUNE H. 290	861	317	AMC 148992	JUNE H. 330	869	17	AMC 151117
JUNE H. 252	861	241	AMC 148954	JUNE H. 291	861	319	AMC 148993	JUNE H. 331	869	19	AMC 151118
JUNE H. 253	861	243	AMC 148955	JUNE H. 292	861	321	AMC 148994	JUNE H. 332	869	21	AMC 151119
JUNE H. 254	861	245	AMC 148956	JUNE H. 293	861	323	AMC 148995	JUNE H. 333	869	23	AMC 151120
JUNE H. 255	861	247	AMC 148957	JUNE H. 294	861	325	AMC 148996	JUNE H. 334	869	25	AMC 151121
JUNE H. 256	861	249	AMC 148958	JUNE H. 295	861	327	AMC 148997	JUNE H. 335	869	27	AMC 151122
JUNE H. 257	861	251	AMC 148959	JUNE H. 296	861	329	AMC 148998	JUNE H. 336	869	29	AMC 151123
JUNE H. 258	861	253	AMC 148960	JUNE H. 297	861	331	AMC 148999	JUNE H. 337	869	31	AMC 151124
JUNE H. 259	861	255	AMC 148961					JUNE H. 338	869	33	AMC 151125
JUNE H. 260	861	257	AMC 148962	JUNE H. 300	861	333	AMC 149000	JUNE H. 339	869	35	AMC 151126
JUNE H. 261	861	259	AMC 148963	JUNE H. 301	861	335	AMC 149001	JUNE H. 340	869	37	AMC 151127
JUNE H. 262	861	261	AMC 148964	JUNE H. 302	861	337	AMC 149002	JUNE H. 341	869	39	AMC 151128
JUNE H. 263	861	263	AMC 148965	JUNE H. 303	861	339	AMC 149003	JUNE H. 342	869	41	AMC 151129
JUNE H. 264	861	265	AMC 148966	JUNE H. 304	861	341	AMC 149004	JUNE H. 343	869	43	AMC 151130
JUNE H. 265	861	267	AMC 148967	JUNE H. 305	861	343	AMC 149005				
JUNE H. 266	861	269	AMC 148968	JUNE H. 306	868	968	AMC 151093	JUNE H. 376	869	130	AMC 151825
JUNE H. 267	861	271	AMC 148969	JUNE H. 307	868	970	AMC 151094	JUNE H. 377	869	132	AMC 151826
JUNE H. 268	861	273	AMC 148970	JUNE H. 308	868	972	AMC 151095	JUNE H. 378	869	134	AMC 151827
JUNE H. 269	861	275	AMC 148971	JUNE H. 309	868	974	AMC 151096	JUNE H. 379	869	136	AMC 151828
JUNE H. 270	861	279	AMC 148972	JUNE H. 310	868	976	AMC 151097	JUNE H. 380	869	138	AMC 151829

RECEIVED  
B.L.M. AZ STATE OFFICE

DEC 06 1990

7:45 A.M.  
PHOENIX, ARIZONA

1367-751

39

38

38



## EXHIBIT A

Claim Name	Docket	Page	BLM No.	Claim Name	Docket	Page	BLM No.	Claim Name	Docket	Page	BLM No.
JUNE H. 381	869	140	AMC 151830	JUNE H. 28	871	682	AMC 153993	JUNE H. 67	871	760	AMC 154032
JUNE H. 382	869	142	AMC 151831	JUNE H. 29	871	684	AMC 153994	JUNE H. 68	871	762	AMC 154033
JUNE H. 383	869	144	AMC 151832	JUNE H. 30	871	686	AMC 153995	JUNE H. 69	871	764	AMC 154034
JUNE H. 384	869	146	AMC 151833	JUNE H. 31	871	688	AMC 153996	JUNE H. 70	871	766	AMC 154035
JUNE H. 385	869	148	AMC 151834	JUNE H. 32	871	690	AMC 153997	JUNE H. 71	871	768	AMC 154036
JUNE H. 386	869	150	AMC 151835	JUNE H. 33	871	692	AMC 153998	JUNE H. 72	871	770	AMC 154037
JUNE H. 387	869	152	AMC 151836	JUNE H. 34	871	694	AMC 153999	JUNE H. 73	871	772	AMC 154038
JUNE H. 388	869	154	AMC 151837	JUNE H. 35	871	696	AMC 154000	JUNE H. 74	871	774	AMC 154039
JUNE H. 389	869	156	AMC 151838	JUNE H. 36	871	698	AMC 154001	JUNE H. 75	871	776	AMC 154040
JUNE H. 390	869	158	AMC 151839	JUNE H. 37	871	700	AMC 154002	JUNE H. 76	871	778	AMC 154041
JUNE H. 391	869	160	AMC 151840	JUNE H. 38	871	702	AMC 154003	JUNE H. 77	871	780	AMC 154042
JUNE H. 392	869	162	AMC 151841	JUNE H. 39	871	704	AMC 154004	JUNE H. 78	871	782	AMC 154043
JUNE H. 393	869	164	AMC 151842	JUNE H. 40	871	706	AMC 154005	JUNE H. 79	871	784	AMC 154044
JUNE H. 394	869	166	AMC 151843	JUNE H. 41	871	708	AMC 154006	JUNE H. 80	871	786	AMC 154045
JUNE H. 395	869	168	AMC 151844	JUNE H. 42	871	710	AMC 154007	JUNE H. 81	871	788	AMC 154046
JUNE H. 396	869	170	AMC 151845	JUNE H. 43	871	712	AMC 154008				
JUNE H. 397	869	172	AMC 151846	JUNE H. 44	871	714	AMC 154009	JUNE H. 83	871	792	AMC 154048
JUNE H. 398	869	174	AMC 151847	JUNE H. 45	871	716	AMC 154010	JUNE H. 85	871	796	AMC 154050
JUNE H. 399	869	176	AMC 151848	JUNE H. 46	871	718	AMC 154011	JUNE H. 87	871	800	AMC 154052
JUNE H. 400	869	178	AMC 151849	JUNE H. 47	871	720	AMC 154012	JUNE H. 89	871	804	AMC 154054
JUNE H. 401	869	180	AMC 151850	JUNE H. 48	871	722	AMC 154013				
JUNE H. 402	869	182	AMC 151851	JUNE H. 49	871	724	AMC 154014	JUNE H. 126	871	816	AMC 154060
JUNE H. 403	869	184	AMC 151852	JUNE H. 50	871	726	AMC 154015	JUNE H. 127	871	818	AMC 154061
JUNE H. 404	869	186	AMC 151853	JUNE H. 51	871	728	AMC 154016	JUNE H. 128	871	820	AMC 154062
JUNE H. 405	869	188	AMC 151854	JUNE H. 52	871	730	AMC 154017	JUNE H. 129	871	822	AMC 154063
JUNE H. 406	869	190	AMC 151855	JUNE H. 53	871	732	AMC 154018	JUNE H. 130	871	824	AMC 154064
JUNE H. 407	869	192	AMC 151856	JUNE H. 54	871	734	AMC 154019	JUNE H. 131	871	826	AMC 154065
JUNE H. 408	869	194	AMC 151857	JUNE H. 55	871	736	AMC 154020	JUNE H. 132	871	828	AMC 154066
JUNE H. 409	869	196	AMC 151858	JUNE H. 56	871	738	AMC 154021	JUNE H. 133	871	830	AMC 154067
				JUNE H. 57	871	740	AMC 154022	JUNE H. 134	871	832	AMC 154068
JUNE H. 19	871	664	AMC 153984	JUNE H. 58	871	742	AMC 154023	JUNE H. 135	871	834	AMC 154069
JUNE H. 20	871	666	AMC 153985	JUNE H. 59	871	744	AMC 154024	JUNE H. 136	871	836	AMC 154070
JUNE H. 21	871	668	AMC 153986	JUNE H. 60	871	746	AMC 154025	JUNE H. 137	871	838	AMC 154071
JUNE H. 22	871	670	AMC 153987	JUNE H. 61	871	748	AMC 154026	JUNE H. 138	871	840	AMC 154072
JUNE H. 23	871	672	AMC 153988	JUNE H. 62	871	750	AMC 154027	JUNE H. 139	871	842	AMC 154073
JUNE H. 24	871	674	AMC 153989	JUNE H. 63	871	752	AMC 154028	JUNE H. 140	871	844	AMC 154074
JUNE H. 25	871	676	AMC 153990	JUNE H. 64	871	754	AMC 154029	JUNE H. 141	871	846	AMC 154075
JUNE H. 26	871	678	AMC 153991	JUNE H. 65	871	756	AMC 154030	JUNE H. 142	871	848	AMC 154076
JUNE H. 27	871	680	AMC 153992	JUNE H. 66	871	758	AMC 154031	JUNE H. 143	871	850	AMC 154077

7:45 A.M.  
PHOENIX, ARIZONA

DEC 06 1990

RECEIVED  
BLM, AZ STATE OFFICE

1367-752

38

309

37



## EXHIBIT A

Claim Name	Docket	Page	BLM No.	Claim Name	Docket	Page	BLM No.	Claim Name	Docket	Page	BLM No.
JUNE H. 144	871	852	AMC 154078	JUNE H. 426	871	928	AMC 154116				
JUNE H. 145	871	854	AMC 154079	JUNE H. 427	871	930	AMC 154117				
JUNE H. 146	871	856	AMC 154080	JUNE H. 428	871	932	AMC 154118				
JUNE H. 147	871	858	AMC 154081	JUNE H. 429	871	934	AMC 154119				
JUNE H. 148	871	860	AMC 154082	JUNE H. 430	871	936	AMC 154120				
JUNE H. 149	871	862	AMC 154083	JUNE H. 431	871	938	AMC 154121				
JUNE H. 150	871	864	AMC 154084	JUNE H. 432	871	940	AMC 154122				
JUNE H. 151	871	866	AMC 154085	JUNE H. 433	871	942	AMC 154123				
JUNE H. 152	871	868	AMC 154086	JUNE H. 434	871	944	AMC 154124				
JUNE H. 153	871	870	AMC 154087	JUNE H. 435	871	946	AMC 154125				
JUNE H. 154	871	872	AMC 154088								
JUNE H. 155	871	874	AMC 154089	JUNE H. 440	871	948	AMC 154126				
JUNE H. 156	871	876	AMC 154090	JUNE H. 441	871	950	AMC 154127				
JUNE H. 157	871	878	AMC 154091	JUNE H. 442	871	952	AMC 154128				
JUNE H. 158	871	880	AMC 154092	JUNE H. 443	871	954	AMC 154129				
JUNE H. 159	871	882	AMC 154093	JUNE H. 444	871	956	AMC 154130				
JUNE H. 160	871	884	AMC 154094	JUNE H. 445	871	958	AMC 154131				
JUNE H. 161	871	886	AMC 154095	JUNE H. 446	871	960	AMC 154132				
JUNE H. 162	871	888	AMC 154096	JUNE H. 447	871	962	AMC 154133				
JUNE H. 163	871	890	AMC 154097	JUNE H. 448	871	964	AMC 154134				
				JUNE H. 449	871	966	AMC 154135				
JUNE H. 408B	871	892	AMC 154098	JUNE H. 450	871	968	AMC 154136				
JUNE H. 409B	871	894	AMC 154099	JUNE H. 451	871	970	AMC 154137				
JUNE H. 410	871	896	AMC 154100								
JUNE H. 411	871	898	AMC 154101	JUNE H. 230	876	351	AMC 159016				
JUNE H. 412	871	900	AMC 154102								
JUNE H. 413	871	902	AMC 154103	JUNE H. 82	885	543	AMC 168994				
JUNE H. 414	871	904	AMC 154104	JUNE H. 84	885	545	AMC 168995				
JUNE H. 415	871	906	AMC 154105	JUNE H. 86	885	547	AMC 168996				
JUNE H. 416	871	908	AMC 154106	JUNE H. 88	885	549	AMC 168997				
JUNE H. 417	871	910	AMC 154107								
JUNE H. 418	871	912	AMC 154108	JUNE H. 90	885	551	AMC 168998				
JUNE H. 419	871	914	AMC 154109	JUNE H. 91	885	553	AMC 168999				
JUNE H. 420	871	916	AMC 154110	JUNE H. 92	885	555	AMC 169000				
JUNE H. 421	871	918	AMC 154111	JUNE H. 93	885	557	AMC 169001				
JUNE H. 422	871	920	AMC 154112	JUNE H. 94	885	559	AMC 169002				
JUNE H. 423	871	922	AMC 154113								
JUNE H. 424	871	924	AMC 154114	Total No. of Claims: 410							
JUNE H. 425	871	926	AMC 154115								

RECEIVED  
BLM. AZ STATE OFFICE  
DEC 06 1990  
7:45 A.M.  
PHOENIX, ARIZONA



RECEIVED  
B.L.M. AZ STATE OFFICE

EXHIBIT B TO PROOF OF LABOR

DEC 06 1990

7:45 A.M.  
PHOENIX, ARIZONA

STATE OF UTAH  
COUNTY OF KANE

)  
) ss.  
)

Detailed Report of Annual Assessment Work

Robert N. Schafer, who being duly sworn on oath, deposes and says:

This detailed report is filed in compliance with the requirements of 30 U.S.C. Section 28-1 and 43 C.F.R. Section 3851.2 and shall constitute verification of the labor attested to in the Proof of Labor to which this instrument is attached and made a part of by this reference covering the claims more particularly described in the Proof of Labor to which this Exhibit B is attached.

The labor performed on said claims consisted of drilling performed by Orsmbee Drilling Company, a drilling company, probing performed by Nuclear Logging Services, Inc., a probing company, and mining supervised by the following representative of Energy Fuels, Ltd., One Tabor Center, Suite 2500, 1200 Seventeenth Street, Denver, Colorado, 80202: Roger B. Smith, University of Texas at El Paso, BS Geology/Extractive Metallurgy 1968.


The work was done between noon September 1, 1989 and noon September 1, 1990, at a cost in excess of \$41,000; said cost having been paid by Energy Fuels, Ltd.

In Witness Whereof, the undersigned has executed this Report this 26 day of October, 1990.

Robert N. Schafer  
Robert N. Schafer

On this 26<sup>th</sup> day of October, 1990, before me, John O. Vaughn, a Notary Public, appeared Robert N. Schafer, known to me to be the person whose name is subscribed to and who signed the within instrument, and acknowledged to me that he executed the same.

Witness my hand and official seal.



John O. Vaughn  
Notary Public  
Residing in: Phoenix, AZ



UNITED STATES  
DEPARTMENT OF THE INTERIOR  
BUREAU OF LAND MANAGEMENT

RECEIPT AND ACCOUNTING ADVICE

NO. 1663265

Subject:

AFFIDAVITS OF ASSESSMENT WORK (410)

SM/AZ

12/06/90

Applicant:

2 73 12

OK  
2,050.00

ENERGY FUELS NUCLEAR, INC.  
ONE TABOR CENTER #2500  
1200 SEVENTEENTH STREET  
DENVER, CO 80202

Remitter: SAME - CK #27170  
303-623-8317

Assigner:

LEASE MANAGEMENT DATA										<input type="checkbox"/> NEW <input type="checkbox"/> UPDATE <input type="checkbox"/> PAYMENT			
ORIGINAL SERIAL NO.	ASG.	TYPE	ST.	CTY.	FUND SYMBOL			ACRES/UNITS	RATE				
AMC 148822, ET AL													
AMOUNT	ANV. DATE	EXP. DATE	BILL CYC.	S/C	DISTRICT	NEXT BILL	MISC. DATA	U of M	ACTUAL UNITS				
ASSIGNMENT SERIAL NO.	ASG.	TYPE	ST.	CTY.	FUND SYMBOL			ACRES/UNITS	RATE				
AMOUNT	ANV. DATE	EXP. DATE	BILL CYC.	S/C	DISTRICT	NEXT BILL	MISC. DATA	U of M	ACTUAL UNITS				
APPLY REMITTANCE										Remarks:  <i>ack</i> <i>unr</i>			
ACTION	FUND SYMBOL		CTY.	AMOUNT									
FILING FEE													
RENTAL													
UNEARNED													
REFUND													
TOTAL													
AMOUNT DUE													
<input type="checkbox"/> Lease in Escrow? <input type="checkbox"/> KGS? <input type="checkbox"/> Auto Escalates? <input type="checkbox"/> Auto Renew?										Of Interest? Operating Rights? Operator Bond Filed?			
										FOR MMS USE ONLY			
										BILLEE		FOREST REFUGE	
										NUMBER			
										OCS SECTION			
										CODE			

ACCOUNTING ADVICE COPY



RECEIVED  
B.L.M. AZ STATE OFFICE

DEC 06 1990

7:45 A.M.  
PHOENIX, ARIZONA



N. I. HUDGENS  
COCONINO COUNTY RECORDER  
OFFICIAL RECORDS OF  
COCONINO COUNTY

INST#: 90-23222 FEE: \$ 19.00  
AT THE REQUEST OF:  
ENERGY FUELS NUCLEAR INC  
DATE: 11/08/90 TIME: 12:20  
DKT: 1367 PG: 778 #PAGES: 10

PROOF OF LABOR - AFFIDAVIT OF ASSESSMENT WORK

STATE OF UTAH  
COUNTY OF KANE

) 145944 149357 186094  
) 147165 151806 224824 56  
) ss. 148364 184987  
) 149014 185451 49

ROBERT N. SCHAFER, being duly sworn, deposes and says that:

1. He is a citizen of the United States and more than eighteen years of age, resides at 141 East Kanab Creek Drive, P.O. Box 908, Kanab, Utah 84741, in Kane County, Utah, and is personally acquainted with the following unpatented mining claims covering lands situated in Coconino County, Arizona (the location notices of which are recorded in the office of the County Recorder of said County), which claims are in the following sections and are more particularly described in Exhibit A.

Land in Sections	Township	Range	P.M.
1,12-13,24-25	39N	2W	Gila-Salt River
2-3	38N	1W	Gila-Salt River
3-11,14-23,26-30,33-35	39N	1W	Gila-Salt River

2. Between noon on September 1, 1989, and noon on September 1, 1990, at least \$100.00 worth of work and improvements were done and performed upon said claim and on each of said claims if more than one is listed in Exhibit A, or directly for the benefit of each, not including the location work of said claims, for the assessment year ending September 1, 1990.

3. Such work and improvements were made by and at the expense of Energy Fuels, Ltd., owner of said claims, whose current address is One Tabor Center, Suite 2500, 1200 Seventeenth Street, Denver, Colorado, 80202, for the purpose of complying with the laws of the United States pertaining to assessment or annual work and representatives of Energy Fuels, Ltd., Orsmbee Drilling Company, a drilling company, and Nuclear Logging Services, Inc., a probing company, were the persons employed by Energy Fuels, Ltd. and who labored upon said claims, did said work and improvements, the same being as follows, to wit: a drilling and mining program, as more particularly described in Exhibit B attached hereto and made a part hereof.


IN WITNESS WHEREOF, the undersigned has executed this instrument on this 26 day of October, 1990.

Robert N. Schaffer  
ROBERT N. SCHAFER

The foregoing instrument was acknowledged before me this 26<sup>TH</sup> day of October, 1990, by Robert N. Schaffer.

John P. Vaughn  
Notary Public  
Residing in KANAB, UTAH

My



9-23-92

## EXHIBIT A

Claim Name	Docket Page BLM No.	Claim Name	Docket Page BLM No.	Claim Name	Docket Page BLM No.	
CB&J 349	865 582	AMC 145944 - CB&J 387	865 658	AMC 145982 - CB&J 428	865 438	AMC 146019 -
CB&J 350	865 584	AMC 145945 - CB&J 388	865 660	AMC 145983 - CB&J 430	865 440	AMC 146020 -
CB&J 351	865 586	AMC 145946 - CB&J 389	865 662	AMC 145984 - CB&J 432	865 442	AMC 146021 -
CB&J 352	865 588	AMC 145947 - CB&J 390	865 664	AMC 145985 - CB&J 434	865 444	AMC 146022 -
CB&J 353	865 590	AMC 145948 - CB&J 391	865 666	AMC 145986 - CB&J 436	865 446	AMC 146023 -
CB&J 354	865 592	AMC 145949 - CB&J 392	865 668	AMC 145987 -		
CB&J 355	865 594	AMC 145950 - CB&J 393	865 670	AMC 145988 - CB&J 471	865 448	AMC 146024 -
CB&J 356	865 596	AMC 145951 - CB&J 394	865 672	AMC 145989 - CB&J 472	865 450	AMC 146025 -
CB&J 357	865 598	AMC 145952 - CB&J 395	865 674	AMC 145990 - CB&J 473	865 452	AMC 146026 -
CB&J 358	865 600	AMC 145953 - CB&J 396	865 676	AMC 145991 - CB&J 474	865 454	AMC 146027 -
CB&J 359	865 602	AMC 145954 - CB&J 397	865 678	AMC 145992 - CB&J 475	865 456	AMC 146028 -
CB&J 360	865 604	AMC 145955 - CB&J 398	865 680	AMC 145993 - CB&J 476	865 458	AMC 146029 -
CB&J 361	865 606	AMC 145956 - CB&J 399	865 682	AMC 145994 - CB&J 477	865 460	AMC 146030 -
CB&J 362	865 608	AMC 145957 - CB&J 400	865 684	AMC 145995 - CB&J 478	865 462	AMC 146031 -
CB&J 363	865 610	AMC 145958 - CB&J 401	865 686	AMC 145996 - CB&J 479	865 464	AMC 146032 -
CB&J 364	865 612	AMC 145959 - CB&J 402	865 688	AMC 145997 - CB&J 480	865 466	AMC 146033 -
CB&J 365	865 614	AMC 145960 - CB&J 403	865 690	AMC 145998 - CB&J 481	865 468	AMC 146034 -
CB&J 366	865 616	AMC 145961 - CB&J 404	865 692	AMC 145999 - CB&J 482	865 470	AMC 146035 -
CB&J 367	865 618	AMC 145962 - CB&J 405	865 694	AMC 146000 - CB&J 483	865 472	AMC 146036 -
CB&J 368	865 620	AMC 145963 - CB&J 406	865 696	AMC 146001 - CB&J 484	865 474	AMC 146037 -
CB&J 369	865 622	AMC 145964 - CB&J 407	865 698	AMC 146002 - CB&J 485	865 476	AMC 146038 -
CB&J 370	865 624	AMC 145965 - CB&J 408	865 700	AMC 146003 - CB&J 486	865 478	AMC 146039 -
CB&J 371	865 626	AMC 145966 - CB&J 409	865 702	AMC 146004 - CB&J 487	865 480	AMC 146040 -
CB&J 372	865 628	AMC 145967 - CB&J 410	865 704	AMC 146005 - CB&J 488	865 482	AMC 146041 -
CB&J 373	865 630	AMC 145968 - CB&J 411	865 706	AMC 146006 - CB&J 489	865 484	AMC 146042 -
CB&J 374	865 632	AMC 145969 - CB&J 412	865 708	AMC 146007 - CB&J 490	865 486	AMC 146043 -
CB&J 375	865 634	AMC 145970 - CB&J 413	865 710	AMC 146008 - CB&J 491	865 488	AMC 146044 -
CB&J 376	865 636	AMC 145971 - CB&J 414	865 418	AMC 146009 - CB&J 492	865 490	AMC 146045 -
CB&J 377	865 638	AMC 145972 - CB&J 415	865 420	AMC 146010 - CB&J 493	865 492	AMC 146046 -
CB&J 378	865 640	AMC 145973 - CB&J 416	865 422	AMC 146011 - CB&J 494	865 494	AMC 146047 -
CB&J 379	865 642	AMC 145974 - CB&J 417	865 424	AMC 146012 - CB&J 495	865 496	AMC 146048 -
CB&J 380	865 644	AMC 145975 - CB&J 418	865 426	AMC 146013 - CB&J 496	865 498	AMC 146049 -
CB&J 381	865 646	AMC 145976 - CB&J 419	865 428	AMC 146014 - CB&J 497	865 500	AMC 146050 -
CB&J 382	865 648	AMC 145977 - CB&J 420	865 430	AMC 146015 - CB&J 498	865 502	AMC 146051 -
CB&J 383	865 650	AMC 145978 -		CB&J 499	865 504	AMC 146052 -
CB&J 384	865 652	AMC 145979 - CB&J 422	865 432	AMC 146016 - CB&J 500	865 506	AMC 146053 -
CB&J 385	865 654	AMC 145980 - CB&J 424	865 434	AMC 146017 - CB&J 501	865 508	AMC 146054 -
CB&J 386	865 656	AMC 145981 - CB&J 426	865 436	AMC 146018 - CB&J 502	865 510	AMC 146055 -

1367-779

28

- i -

37

37

7:45 A.M.  
PHOENIX, ARIZONA

DEC 0 6 1990

RECEIVED  
BLM, AZ STATE OFFICE



## EXHIBIT A

Claim Name	Docket	Page	BLM No.	Claim Name	Docket	Page	BLM No.	Claim Name	Docket	Page	BLM No.
CB&J 503	865	512	AMC 146056	CB&J 542	865	292	AMC 146095	CB&J 606	865	368	AMC 146133
CB&J 504	865	514	AMC 146057	CB&J 543	865	294	AMC 146096	CB&J 607	865	370	AMC 146134
CB&J 505	865	516	AMC 146058	CB&J 544	865	296	AMC 146097	CB&J 608	865	372	AMC 146135
CB&J 506	865	518	AMC 146059	CB&J 545	865	298	AMC 146098	CB&J 609	865	374	AMC 146136
CB&J 507	865	520	AMC 146060	CB&J 546	865	300	AMC 146099	CB&J 610	865	376	AMC 146137
CB&J 508	865	522	AMC 146061	CB&J 547	865	302	AMC 146100	CB&J 611	865	378	AMC 146138
CB&J 509	865	524	AMC 146062	CB&J 548	865	304	AMC 146101	CB&J 612	865	380	AMC 146139
CB&J 510	865	526	AMC 146063	CB&J 549	865	306	AMC 146102	CB&J 613	865	382	AMC 146140
CB&J 511	865	528	AMC 146064	CB&J 550	865	308	AMC 146103	CB&J 614	865	384	AMC 146141
CB&J 512	865	530	AMC 146065	CB&J 551	865	310	AMC 146104	CB&J 615	865	386	AMC 146142
CB&J 513	865	532	AMC 146066	CB&J 552	865	312	AMC 146105	CB&J 616	865	388	AMC 146143
CB&J 514	865	534	AMC 146067	CB&J 553	865	314	AMC 146106	CB&J 617	865	390	AMC 146144
CB&J 515	865	536	AMC 146068	CB&J 554	865	316	AMC 146107	CB&J 618	865	392	AMC 146145
CB&J 516	865	538	AMC 146069	CB&J 555	865	318	AMC 146108				
CB&J 517	865	540	AMC 146070	CB&J 556	865	320	AMC 146109	CB&J 621	865	394	AMC 146146
CB&J 518	865	542	AMC 146071	CB&J 557	865	322	AMC 146110				
CB&J 519	865	544	AMC 146072	CB&J 558	865	324	AMC 146111	CB&J 623	865	396	AMC 146147
CB&J 520	865	546	AMC 146073					CB&J 624	865	398	AMC 146148
CB&J 521	865	548	AMC 146074	CB&J 585	865	326	AMC 146112	CB&J 625	865	400	AMC 146149
CB&J 522	865	550	AMC 146075	CB&J 586	865	328	AMC 146113	CB&J 626	865	402	AMC 146150
CB&J 523	865	254	AMC 146076	CB&J 587	865	330	AMC 146114	CB&J 627	865	404	AMC 146151
CB&J 524	865	256	AMC 146077	CB&J 588	865	332	AMC 146115	CB&J 628	865	406	AMC 146152
CB&J 525	865	258	AMC 146078	CB&J 589	865	334	AMC 146116	CB&J 629	865	408	AMC 146153
CB&J 526	865	260	AMC 146079	CB&J 590	865	336	AMC 146117	CB&J 630	865	410	AMC 146154
CB&J 527	865	262	AMC 146080	CB&J 591	865	338	AMC 146118	CB&J 631	865	412	AMC 146155
CB&J 528	865	264	AMC 146081	CB&J 592	865	340	AMC 146119	CB&J 632	865	414	AMC 146156
CB&J 529	865	266	AMC 146082	CB&J 593	865	342	AMC 146120	CB&J 633	865	416	AMC 146157
CB&J 530	865	268	AMC 146083	CB&J 594	865	344	AMC 146121	CB&J 634	865	552	AMC 146158
CB&J 531	865	270	AMC 146084	CB&J 595	865	346	AMC 146122	CB&J 635	865	554	AMC 146159
CB&J 532	865	272	AMC 146085	CB&J 596	865	348	AMC 146123	CB&J 636	865	556	AMC 146160
CB&J 533	865	274	AMC 146086	CB&J 597	865	350	AMC 146124	CB&J 637	865	558	AMC 146161
CB&J 534	865	276	AMC 146087	CB&J 598	865	352	AMC 146125	CB&J 638	865	560	AMC 146162
CB&J 535	865	278	AMC 146088	CB&J 599	865	354	AMC 146126	CB&J 639	865	562	AMC 146163
CB&J 536	865	280	AMC 146089	CB&J 600	865	356	AMC 146127	CB&J 640	865	564	AMC 146164
CB&J 537	865	282	AMC 146090	CB&J 601	865	358	AMC 146128	CB&J 641	865	566	AMC 146165
CB&J 538	865	284	AMC 146091	CB&J 602	865	360	AMC 146129	CB&J 642	865	568	AMC 146166
CB&J 539	865	286	AMC 146092	CB&J 603	865	362	AMC 146130	CB&J 643	865	570	AMC 146167
CB&J 540	865	288	AMC 146093	CB&J 604	865	364	AMC 146131	CB&J 644	865	572	AMC 146168
CB&J 541	865	290	AMC 146094	CB&J 605	865	366	AMC 146132	CB&J 645	865	574	AMC 146169

RECEIVED  
 745 A.M.  
 DEC 06 1990  
 PHOENIX, ARIZONA

## EXHIBIT A

Claim Name	Docket	Page	BLM No.	Claim Name	Docket	Page	BLM No.	Claim Name	Docket	Page	BLM No.
CB&J 646	865	576	AMC 146170	CB&J 1189	865	861	AMC 147189	CB&J 19	867	168	AMC 148382
CB&J 647	865	578	AMC 146171	CB&J 1190	865	863	AMC 147190	CB&J 20	867	170	AMC 148383
CB&J 648	865	580	AMC 146172	CB&J 1191	865	865	AMC 147191	CB&J 21	867	172	AMC 148384
CB&J 649	865	712	AMC 146173	CB&J 1192	865	867	AMC 147192	CB&J 22	867	174	AMC 148385
				CB&J 1193	865	869	AMC 147193	CB&J 23	867	176	AMC 148386
CB&J 670	865	742	AMC 146174	CB&J 1194	865	871	AMC 147194	CB&J 24	867	178	AMC 148387
CB&J 671	865	744	AMC 146175	CB&J 1195	865	873	AMC 147195	CB&J 25	867	180	AMC 148388
CB&J 672	865	746	AMC 146176	CB&J 1196	865	875	AMC 147196	CB&J 26	867	181	AMC 148389
CB&J 673	865	748	AMC 146177	CB&J 1197	865	877	AMC 147197	CB&J 27	867	183	AMC 148390
CB&J 674	865	750	AMC 146178	CB&J 1198	865	879	AMC 147198	CB&J 28	867	185	AMC 148391
CB&J 675	865	752	AMC 146179	CB&J 1199	865	881	AMC 147199	CB&J 29	867	187	AMC 148392
CB&J 676	865	754	AMC 146180	CB&J 1200	865	883	AMC 147200	CB&J 30	867	189	AMC 148393
CB&J 677	865	756	AMC 146181	CB&J 1201	865	885	AMC 147201	CB&J 31	867	191	AMC 148394
CB&J 678	865	758	AMC 146182	CB&J 1202	865	887	AMC 147202	CB&J 32	867	193	AMC 148395
CB&J 679	865	760	AMC 146183	CB&J 1203	865	889	AMC 147203	CB&J 33	867	195	AMC 148396
CB&J 680	865	762	AMC 146184	CB&J 1204	865	891	AMC 147204	CB&J 34	867	197	AMC 148397
CB&J 681	865	764	AMC 146185	CB&J 1205	865	893	AMC 147205	CB&J 35	867	199	AMC 148398
CB&J 682	865	766	AMC 146186	CB&J 1206	865	895	AMC 147206	CB&J 36	867	201	AMC 148399
CB&J 683	865	768	AMC 146187	CB&J 1207	865	897	AMC 147207	CB&J 37	867	203	AMC 148400
				CB&J 1208	865	899	AMC 147208	CB&J 38	867	205	AMC 148401
CB&J 685	865	742	AMC 146188					CB&J 39	867	207	AMC 148402
				CB&J 1	867	132	AMC 148364	CB&J 40	867	209	AMC 148403
CB&J 1172	865	829	AMC 147173	CB&J 2	867	134	AMC 148365	CB&J 41	867	211	AMC 148404
CB&J 1173	865	831	AMC 147174	CB&J 3	867	136	AMC 148366	CB&J 42	867	213	AMC 148405
CB&J 1174	865	833	AMC 147175	CB&J 4	867	138	AMC 148367	CB&J 43	867	215	AMC 148406
CB&J 1175	865	835	AMC 147176	CB&J 5	867	140	AMC 148368	CB&J 44	867	217	AMC 148407
CB&J 1176	865	837	AMC 147177	CB&J 6	867	142	AMC 148369	CB&J 45	867	219	AMC 148408
				CB&J 7	867	144	AMC 148370	CB&J 46	867	221	AMC 148409
CB&J 1178	865	839	AMC 147178	CB&J 8	867	146	AMC 148371	CB&J 47	867	223	AMC 148410
CB&J 1179	865	841	AMC 147179	CB&J 9	867	148	AMC 148372	CB&J 48	867	225	AMC 148411
CB&J 1180	865	843	AMC 147180	CB&J 10	867	150	AMC 148373	CB&J 49	867	227	AMC 148412
CB&J 1181	865	845	AMC 147181	CB&J 11	867	152	AMC 148374	CB&J 50	867	229	AMC 148413
CB&J 1182	865	847	AMC 147182	CB&J 12	867	154	AMC 148375				
CB&J 1183	865	849	AMC 147183	CB&J 13	867	156	AMC 148376	CB&J 52	867	233	AMC 148415
CB&J 1184	865	851	AMC 147184	CB&J 14	867	158	AMC 148377				
CB&J 1185	865	853	AMC 147185	CB&J 15	867	160	AMC 148378	CB&J 54	867	237	AMC 148417
CB&J 1186	865	855	AMC 147186	CB&J 16	867	162	AMC 148379				
CB&J 1187	865	857	AMC 147187	CB&J 17	867	164	AMC 148380	CB&J 56	867	241	AMC 148419
CB&J 1188	865	859	AMC 147188	CB&J 18	867	166	AMC 148381	CB&J 57	867	243	AMC 148420

RECEIVED  
BLM. AZ STATE OFFICE

DEC 06 1990

7:45 A.M.  
PHOENIX, ARIZONA

1367-781

35

38

36



## EXHIBIT A

Claim Name	Docket	Page	BLM No.	Claim Name	Docket	Page	BLM No.	Claim Name	Docket	Page	BLM No.
CB&J 58	867	245	AMC 148421	CB&J 134	867	321	AMC 148459	CB&J 173	867	399	AMC 148498
CB&J 59	867	247	AMC 148422	CB&J 135	867	323	AMC 148460	CB&J 174	867	401	AMC 148499
CB&J 60	867	249	AMC 148423	CB&J 136	867	325	AMC 148461	CB&J 175	867	403	AMC 148500
CB&J 61	867	251	AMC 148424	CB&J 137	867	327	AMC 148462	CB&J 176	867	405	AMC 148501
CB&J 62	867	253	AMC 148425	CB&J 138	867	329	AMC 148463	CB&J 177	867	407	AMC 148502
CB&J 63	867	255	AMC 148426	CB&J 139	867	331	AMC 148464	CB&J 178	867	409	AMC 148503
CB&J 64	867	257	AMC 148427	CB&J 140	867	333	AMC 148465	CB&J 179	867	411	AMC 148504
CB&J 65	867	259	AMC 148428	CB&J 141	867	335	AMC 148466	CB&J 180	867	413	AMC 148505
CB&J 66	867	261	AMC 148429	CB&J 142	867	337	AMC 148467	CB&J 181	867	415	AMC 148506
CB&J 67	867	263	AMC 148430	CB&J 143	867	339	AMC 148468	CB&J 182	867	417	AMC 148507
CB&J 68	867	265	AMC 148431	CB&J 144	867	341	AMC 148469				
CB&J 69	867	267	AMC 148432	CB&J 145	867	343	AMC 148470	CB&J 221	867	419	AMC 148508
CB&J 70	867	269	AMC 148433	CB&J 146	867	345	AMC 148471	CB&J 222	867	421	AMC 148509
CB&J 71	867	271	AMC 148434	CB&J 147	867	347	AMC 148472	CB&J 223	867	423	AMC 148510
CB&J 72	867	273	AMC 148435	CB&J 148	867	349	AMC 148473	CB&J 224	867	425	AMC 148511
				CB&J 149	867	351	AMC 148474	CB&J 225	867	427	AMC 148512
CB&J 111	867	275	AMC 148436	CB&J 150	867	353	AMC 148475	CB&J 226	867	429	AMC 148513
CB&J 112	867	277	AMC 148437	CB&J 151	867	355	AMC 148476	CB&J 227	867	431	AMC 148514
CB&J 113	867	279	AMC 148438	CB&J 152	867	357	AMC 148477	CB&J 228	867	433	AMC 148515
CB&J 114	867	281	AMC 148439	CB&J 153	867	359	AMC 148478	CB&J 229	867	435	AMC 148516
CB&J 115	867	283	AMC 148440	CB&J 154	867	361	AMC 148479	CB&J 230	867	437	AMC 148517
CB&J 116	867	285	AMC 148441	CB&J 155	867	363	AMC 148480	CB&J 231	867	439	AMC 148518
CB&J 117	867	287	AMC 148442	CB&J 156	867	365	AMC 148481	CB&J 232	867	441	AMC 148519
CB&J 118	867	289	AMC 148443	CB&J 157	867	367	AMC 148482	CB&J 233	867	443	AMC 148520
CB&J 119	867	291	AMC 148444	CB&J 158	867	369	AMC 148483	CB&J 234	867	445	AMC 148521
CB&J 120	867	293	AMC 148445	CB&J 159	867	371	AMC 148484	CB&J 235	867	447	AMC 148522
CB&J 121	867	295	AMC 148446	CB&J 160	867	373	AMC 148485	CB&J 236	867	449	AMC 148523
CB&J 122	867	297	AMC 148447	CB&J 161	867	375	AMC 148486	CB&J 237	867	451	AMC 148524
CB&J 123	867	299	AMC 148448	CB&J 162	867	377	AMC 148487	CB&J 238	867	453	AMC 148525
CB&J 124	867	301	AMC 148449	CB&J 163	867	379	AMC 148488	CB&J 239	867	455	AMC 148526
CB&J 125	867	303	AMC 148450	CB&J 164	867	381	AMC 148489	CB&J 240	867	457	AMC 148527
CB&J 126	867	305	AMC 148451	CB&J 165	867	383	AMC 148490	CB&J 241	867	459	AMC 148528
CB&J 127	867	307	AMC 148452	CB&J 166	867	385	AMC 148491	CB&J 242	867	461	AMC 148529
CB&J 128	867	309	AMC 148453	CB&J 167	867	387	AMC 148492	CB&J 243	867	463	AMC 148530
CB&J 129	867	311	AMC 148454	CB&J 168	867	389	AMC 148493	CB&J 244	867	465	AMC 148531
CB&J 130	867	313	AMC 148455	CB&J 169	867	391	AMC 148494	CB&J 245	867	467	AMC 148532
CB&J 131	867	315	AMC 148456	CB&J 170	867	393	AMC 148495	CB&J 246	867	469	AMC 148533
CB&J 132	867	317	AMC 148457	CB&J 171	867	395	AMC 148496	CB&J 247	867	471	AMC 148534
CB&J 133	867	319	AMC 148458	CB&J 172	867	397	AMC 148497	CB&J 248	867	473	AMC 148535

RECEIVED  
B.L.M. AZ STATE OFFICE

DEC 06 1990

7:45 A.M.  
PHOENIX, ARIZONA

1367-782

38

39

38

## EXHIBIT A

Claim Name	Docket	Page	BLM No.	Claim Name	Docket	Page	BLM No.	Claim Name	Docket	Page	BLM No.
CB&J 249	867	475	AMC 148536	CB&J 288	867	553	AMC 148575	CB&J 761	868	37	AMC 149047
CB&J 250	867	477	AMC 148537	CB&J 289	867	555	AMC 148576	CB&J 762	868	39	AMC 149048
CB&J 251	867	479	AMC 148538	CB&J 290	867	557	AMC 148577	CB&J 763	868	41	AMC 149049
CB&J 252	867	481	AMC 148539	CB&J 291	867	559	AMC 148578	CB&J 764	868	43	AMC 149050
CB&J 253	867	483	AMC 148540	CB&J 292	867	561	AMC 148579	CB&J 765	868	45	AMC 149051
CB&J 254	867	485	AMC 148541					CB&J 766	868	47	AMC 149052
CB&J 255	867	487	AMC 148542	CB&J 728	867	969	AMC 149014	CB&J 767	868	49	AMC 149053
CB&J 256	867	489	AMC 148543	CB&J 729	867	971	AMC 149015	CB&J 768	868	51	AMC 149054
CB&J 257	867	491	AMC 148544	CB&J 730	867	973	AMC 149016	CB&J 769	868	53	AMC 149055
CB&J 258	867	493	AMC 148545	CB&J 731	867	975	AMC 149017	CB&J 770	868	55	AMC 149056
CB&J 259	867	495	AMC 148546	CB&J 732	867	977	AMC 149018	CB&J 771	868	57	AMC 149057
CB&J 260	867	497	AMC 148547	CB&J 733	867	979	AMC 149019	CB&J 772	868	59	AMC 149058
CB&J 261	867	499	AMC 148548	CB&J 734	867	981	AMC 149020	CB&J 773	868	61	AMC 149059
CB&J 262	867	501	AMC 148549	CB&J 735	867	983	AMC 149021	CB&J 774	868	63	AMC 149060
CB&J 263	867	503	AMC 148550	CB&J 736	867	985	AMC 149022	CB&J 775	868	65	AMC 149061
CB&J 264	867	505	AMC 148551	CB&J 737	867	987	AMC 149023	CB&J 776	868	67	AMC 149062
CB&J 265	867	507	AMC 148552	CB&J 738	867	989	AMC 149024	CB&J 777	868	69	AMC 149063
CB&J 266	867	509	AMC 148553	CB&J 739	867	991	AMC 149025	CB&J 778	868	71	AMC 149064
CB&J 267	867	511	AMC 148554	CB&J 740	867	993	AMC 149026	CB&J 779	868	73	AMC 149065
CB&J 268	867	513	AMC 148555	CB&J 741	867	995	AMC 149027	CB&J 780	868	75	AMC 149066
CB&J 269	867	515	AMC 148556	CB&J 742	867	997	AMC 149028	CB&J 781	868	77	AMC 149067
CB&J 270	867	517	AMC 148557	CB&J 743	868	1	AMC 149029				
CB&J 271	867	519	AMC 148558	CB&J 744	868	3	AMC 149030	CB&J 817	868	79	AMC 149068
CB&J 272	867	521	AMC 148559	CB&J 745	868	5	AMC 149031	CB&J 818	868	81	AMC 149069
CB&J 273	867	523	AMC 148560	CB&J 746	868	7	AMC 149032	CB&J 819	868	83	AMC 149070
CB&J 274	867	525	AMC 148561	CB&J 747	868	9	AMC 149033	CB&J 820	868	85	AMC 149071
CB&J 275	867	527	AMC 148562	CB&J 748	868	11	AMC 149034	CB&J 821	868	87	AMC 149072
CB&J 276	867	529	AMC 148563	CB&J 749	868	13	AMC 149035	CB&J 822	868	89	AMC 149073
CB&J 277	867	531	AMC 148564	CB&J 750	868	15	AMC 149036	CB&J 823	868	91	AMC 149074
CB&J 278	867	533	AMC 148565	CB&J 751	868	17	AMC 149037	CB&J 824	868	93	AMC 149075
CB&J 279	867	535	AMC 148566	CB&J 752	868	19	AMC 149038	CB&J 825	868	95	AMC 149076
CB&J 280	867	537	AMC 148567	CB&J 753	868	21	AMC 149039	CB&J 826	868	97	AMC 149077
CB&J 281	867	539	AMC 148568	CB&J 754	868	23	AMC 149040	CB&J 827	868	99	AMC 149078
CB&J 282	867	541	AMC 148569	CB&J 755	868	25	AMC 149041	CB&J 828	868	101	AMC 149079
CB&J 283	867	543	AMC 148570	CB&J 756	868	27	AMC 149042	CB&J 829	868	103	AMC 149080
CB&J 284	867	545	AMC 148571	CB&J 757	868	29	AMC 149043	CB&J 830	868	105	AMC 149081
CB&J 285	867	547	AMC 148572	CB&J 758	868	31	AMC 149044	CB&J 831	868	107	AMC 149082
CB&J 286	867	549	AMC 148573	CB&J 759	868	33	AMC 149045	CB&J 832	868	109	AMC 149083
CB&J 287	867	551	AMC 148574	CB&J 760	868	35	AMC 149046	CB&J 833	868	111	AMC 149084

39

- v -

38

38

RECEIVED

BLM, AZ STATE OFFICE

DEC 06 1990

7:43 A.M.

PHOENIX, ARIZONA

1367-783



## EXHIBIT A

Claim Name	Docket	Page	BLM No.	Claim Name	Docket	Page	BLM No.	Claim Name	Docket	Page	BLM No.
CB&J 834	868	113	AMC 149085	CB&J 944	868	352	AMC 149123	CB&J 983	868	430	AMC 149162
CB&J 835	868	115	AMC 149086	CB&J 945	868	354	AMC 149124	CB&J 984	868	432	AMC 149163
CB&J 836	868	117	AMC 149087	CB&J 946	868	356	AMC 149125	CB&J 985	868	434	AMC 149164
CB&J 837	868	119	AMC 149088	CB&J 947	868	358	AMC 149126	CB&J 986	868	436	AMC 149165
CB&J 838	868	121	AMC 149089	CB&J 948	868	360	AMC 149127	CB&J 987	868	438	AMC 149166
CB&J 839	868	123	AMC 149090	CB&J 949	868	362	AMC 149128	CB&J 988	868	440	AMC 149167
CB&J 840	868	125	AMC 149091	CB&J 950	868	364	AMC 149129	CB&J 989	868	442	AMC 149168
CB&J 841	868	127	AMC 149092	CB&J 951	868	366	AMC 149130	CB&J 990	868	444	AMC 149169
CB&J 842	868	129	AMC 149093	CB&J 952	868	368	AMC 149131	CB&J 991	868	446	AMC 149170
CB&J 843	868	131	AMC 149094	CB&J 953	868	370	AMC 149132	CB&J 992	868	448	AMC 149171
CB&J 844	868	133	AMC 149095	CB&J 954	868	372	AMC 149133	CB&J 993	868	450	AMC 149172
CB&J 845	868	135	AMC 149096	CB&J 955	868	374	AMC 149134	CB&J 994	868	452	AMC 149173
CB&J 846	868	137	AMC 149097	CB&J 956	868	376	AMC 149135				
CB&J 847	868	139	AMC 149098	CB&J 957	868	378	AMC 149136	CB&J 1047	868	454	AMC 149174
CB&J 848	868	141	AMC 149099	CB&J 958	868	380	AMC 149137	CB&J 1048	868	456	AMC 149175
CB&J 849	868	143	AMC 149100	CB&J 959	868	382	AMC 149138	CB&J 1049	868	458	AMC 149176
CB&J 850	868	145	AMC 149101	CB&J 960	868	384	AMC 149139	CB&J 1050	868	460	AMC 149177
CB&J 851	868	147	AMC 149102	CB&J 961	868	386	AMC 149140	CB&J 1051	868	462	AMC 149178
CB&J 852	868	149	AMC 149103	CB&J 962	868	388	AMC 149141	CB&J 1052	868	464	AMC 149179
				CB&J 963	868	390	AMC 149142	CB&J 1053	868	466	AMC 149180
CB&J 925	868	151	AMC 149104	CB&J 964	868	392	AMC 149143	CB&J 1054	868	468	AMC 149181
CB&J 926	868	153	AMC 149105	CB&J 965	868	394	AMC 149144	CB&J 1055	868	470	AMC 149182
CB&J 927	868	155	AMC 149106	CB&J 966	868	396	AMC 149145	CB&J 1056	868	472	AMC 149183
CB&J 928	868	157	AMC 149107	CB&J 967	868	398	AMC 149146	CB&J 1057	868	474	AMC 149184
CB&J 929	868	159	AMC 149108	CB&J 968	868	400	AMC 149147	CB&J 1058	868	476	AMC 149185
CB&J 930	868	161	AMC 149109	CB&J 969	868	402	AMC 149148	CB&J 1059	868	478	AMC 149186
CB&J 931	868	163	AMC 149110	CB&J 970	868	404	AMC 149149	CB&J 1060	868	480	AMC 149187
CB&J 932	868	165	AMC 149111	CB&J 971	868	406	AMC 149150	CB&J 1061	868	482	AMC 149188
CB&J 933	868	167	AMC 149112	CB&J 972	868	408	AMC 149151	CB&J 1062	868	484	AMC 149189
CB&J 934	868	169	AMC 149113	CB&J 973	868	410	AMC 149152	CB&J 1063	868	486	AMC 149190
CB&J 935	868	334	AMC 149114	CB&J 974	868	412	AMC 149153	CB&J 1064	868	488	AMC 149191
CB&J 936	868	336	AMC 149115	CB&J 975	868	414	AMC 149154	CB&J 1065	868	490	AMC 149192
CB&J 937	868	338	AMC 149116	CB&J 976	868	416	AMC 149155	CB&J 1066	868	492	AMC 149193
CB&J 938	868	340	AMC 149117	CB&J 977	868	418	AMC 149156	CB&J 1067	868	494	AMC 149194
CB&J 939	868	342	AMC 149118	CB&J 978	868	420	AMC 149157	CB&J 1068	868	496	AMC 149195
CB&J 940	868	344	AMC 149119	CB&J 979	868	422	AMC 149158	CB&J 1069	868	498	AMC 149196
CB&J 941	868	346	AMC 149120	CB&J 980	868	424	AMC 149159	CB&J 1070	868	500	AMC 149197
CB&J 942	868	348	AMC 149121	CB&J 981	868	426	AMC 149160	CB&J 1071	868	502	AMC 149198
CB&J 943	868	350	AMC 149122	CB&J 982	868	428	AMC 149161	CB&J 1072	868	504	AMC 149199

RECEIVED  
B.L.M. AZ STATE OFFICE

DEC 0 6 1990

745 A.M.

PHOENIX, ARIZONA

38

39

38

1367-784

## EXHIBIT A

Claim Name	Docket	Page	BLM No.	Claim Name	Docket	Page	BLM No.	Claim Name	Docket	Page	BLM No.
CB&J 1073	868	506	AMC 149200	CB&J 1121	868	582	AMC 149238	CB&J 695	900	953	AMC 184991
CB&J 1074	868	508	AMC 149201	CB&J 1122	868	584	AMC 149239	CB&J 697	900	955	AMC 184992
CB&J 1075	868	510	AMC 149202	CB&J 1123	868	586	AMC 149240	CB&J 699	900	957	AMC 184993
CB&J 1076	868	512	AMC 149203	CB&J 1124	868	588	AMC 149241	CB&J 701	900	959	AMC 184994
CB&J 1077	868	514	AMC 149204	CB&J 1125	868	590	AMC 149242	CB&J 703	900	961	AMC 184995
CB&J 1078	868	516	AMC 149205	CB&J 1126	868	592	AMC 149243				
CB&J 1079	868	518	AMC 149206	CB&J 1127	868	594	AMC 149244	CB&J 995	900	931	AMC 185451
CB&J 1080	868	520	AMC 149207	CB&J 1128	868	596	AMC 149245	CB&J 997	900	933	AMC 185452
CB&J 1081	868	522	AMC 149208					CB&J 999	900	935	AMC 185453
CB&J 1082	868	524	AMC 149209	CB&J 619	868	263	AMC 149357	CB&J 1001	900	937	AMC 185454
CB&J 1083	868	526	AMC 149210	CB&J 620	868	265	AMC 149358	CB&J 1003	900	939	AMC 185455
CB&J 1084	868	528	AMC 149211					CB&J 1005	900	941	AMC 185456
CB&J 1085	868	530	AMC 149212	CB&J 684	868	267	AMC 149359	CB&J 1007	900	943	AMC 185457
CB&J 1086	868	532	AMC 149213								
CB&J 1087	868	534	AMC 149214	CB&J 853	869	198	AMC 151806	CB&J 892	902	432	AMC 186094
CB&J 1088	868	536	AMC 149215	CB&J 854	869	200	AMC 151807	CB&J 893	902	434	AMC 186095
CB&J 1089	868	538	AMC 149216	CB&J 855	869	202	AMC 151808	CB&J 894	902	436	AMC 186096
CB&J 1090	868	540	AMC 149217	CB&J 856	869	204	AMC 151809	CB&J 895	902	438	AMC 186097
CB&J 1091	868	542	AMC 149218	CB&J 857	869	206	AMC 151810	CB&J 896	902	440	AMC 186098
CB&J 1092	868	544	AMC 149219	CB&J 858	869	208	AMC 151811	CB&J 897	902	442	AMC 186099
CB&J 1093	868	546	AMC 149220	CB&J 859	869	210	AMC 151812	CB&J 898	902	444	AMC 186100
CB&J 1094	868	548	AMC 149221	CB&J 860	869	212	AMC 151813	CB&J 899	902	446	AMC 186101
CB&J 1095	868	550	AMC 149222	CB&J 861	869	214	AMC 151814	CB&J 900	902	448	AMC 186102
CB&J 1096	868	552	AMC 149223	CB&J 862	869	216	AMC 151815	CB&J 901	902	450	AMC 186103
CB&J 1097	868	554	AMC 149224	CB&J 863	869	218	AMC 151816	CB&J 902	902	452	AMC 186104
CB&J 1098	868	556	AMC 149225	CB&J 864	869	220	AMC 151817	CB&J 903	902	454	AMC 186105
CB&J 1099	868	558	AMC 149226	CB&J 865	869	222	AMC 151818	CB&J 904	902	456	AMC 186106
CB&J 1100	868	560	AMC 149227	CB&J 866	869	224	AMC 151819				
				CB&J 867	869	226	AMC 151820	CB&J 996	983	532	AMC 224832
CB&J 1111	868	562	AMC 149228	CB&J 868	869	228	AMC 151821	CB&J 998	983	534	AMC 224833
CB&J 1112	868	564	AMC 149229	CB&J 869	869	230	AMC 151822	CB&J 1000	983	536	AMC 224834
CB&J 1113	868	566	AMC 149230					CB&J 1002	983	538	AMC 224835
CB&J 1114	868	568	AMC 149231	CB&J 890	869	232	AMC 151823	CB&J 1004	983	540	AMC 224836
CB&J 1115	868	570	AMC 149232	CB&J 891	869	234	AMC 151824	CB&J 1006	983	542	AMC 224837
CB&J 1116	868	572	AMC 149233					CB&J 1008	983	544	AMC 224838
CB&J 1117	868	574	AMC 149234	CB&J 687	900	945	AMC 184987	CB&J 1010	983	546	AMC 224839
CB&J 1118	868	576	AMC 149235	CB&J 689	900	947	AMC 184988	CB&J 1012	983	548	AMC 224840
CB&J 1119	868	578	AMC 149236	CB&J 691	900	949	AMC 184989	CB&J 1014	983	550	AMC 224841
CB&J 1120	868	580	AMC 149237	CB&J 693	900	951	AMC 184990	CB&J 1016	983	552	AMC 224842

RECEIVED  
B.L.M. AZ STATE OFFICE

DEC 06 1990

7:45 A.M.  
PHOENIX, ARIZONA

1367-785

38

34

36



# EXHIBIT A

<u>Claim Name</u>	<u>Docket Page BLM No.</u>	<u>Claim Name</u>	<u>Docket Page BLM No.</u>	<u>Claim Name</u>	<u>Docket Page BLM No.</u>
CB&J 1018	983 554	AMC 224843	—		
CB&J 1020	983 556	AMC 224844	—		
CB&J 1022	983 558	AMC 224845	—		
CB&J 1024	983 560	AMC 224846	—		

Total No. of Claims: 792

4

RECEIVED  
BLM. AZ STATE OFFICE  
7:45 A.M.  
DEC 06 1990  
PHOENIX, ARIZONA

1367-786

RECEIVED  
B.L.M. AZ STATE OFFICE

DEC 06 1990

7:45 A.M.  
PHOENIX, ARIZONA

EXHIBIT B TO PROOF OF LABOR

STATE OF UTAH  
COUNTY OF KANE

)  
) ss.  
)

Detailed Report of Annual Assessment Work

Robert N. Schafer, who being duly sworn on oath, deposes and says:

This detailed report is filed in compliance with the requirements of 30 U.S.C. Section 28-1 and 43 C.F.R. Section 3851.2 and shall constitute verification of the labor attested to in the Proof of Labor to which this instrument is attached and made a part of by this reference covering the claims more particularly described in the Proof of Labor to which this Exhibit B is attached.

The labor performed on said claims consisted of drilling performed by Orsmbee Drilling Company, a drilling company, probing performed by Nuclear Logging Services, Inc., a probing company, and mining supervised by the following representative of Energy Fuels, Ltd., One Tabor Center, Suite 2500, 1200 Seventeenth Street, Denver, Colorado, 80202: Roger B. Smith, University of Texas at El Paso, BS Geology/Extractive Metallurgy 1968.


The work was done between noon September 1, 1989 and noon September 1, 1990, at a cost in excess of \$79,200; said cost having been paid by Energy Fuels, Ltd.

In Witness Whereof, the undersigned has executed this Report this 26 day of October, 1990.

Robert N. Schafer  
Robert N. Schafer

On this 26<sup>th</sup> day of October, 1990, before me, John D. Vaughn, a Notary Public, appeared Robert N. Schafer, known to me to be the person whose name is subscribed to and who signed the within instrument, and acknowledged to me that he executed the same.

Witness my hand and official seal.



My Commission Expires: 9-23-92

John D. Vaughn  
Notary Public  
Residing in: KANAB, UTAH





# e.f. uranium group, inc.

one labor center • suite 2500  
1200 seventeenth street • denver, colorado 80202

(303) 623-8317  
twx 910-931-2561

December 5, 1990

Bureau of Land Management  
Arizona State Office  
P.O. Box 16563  
Phoenix, Arizona 85011

**RECEIVED**  
**BLM. AZ STATE OFFICE**

**DEC 06 1990**

**7:45 A.M.**  
**PHOENIX, ARIZONA**

Re: Proofs of Labor - Affidavits of Assessment Work

Dear Staff:

Pursuant to 43 CFR Section 3833.2, enclosed is a copy of each of thirteen (13) Proofs of Labor filed for the assessment year ending September 1, 1990, together with checks attached to each Proof to cover the BLM's \$5.00 per claim filing fee for that specific set of claims. The Proofs of Labor are listed below, together with the number of claims therein and the filing fee for each:

	<u>Proof of Labor/by 1st Claim</u> <u>Name, BLM Serial Number and County</u>	<u>No. of</u> <u>Claims</u>	<u>Filing</u> <u>Fee</u>
1.	Run 1 - AMC 281326 (Coconino County)	32	\$ 160.00 ✓
2.	J.H. 290 - AMC 146218 (Coconino County)	1750	\$ 8,750.00 ✓
3.	June H. 1 - AMC 148822 (Coconino County)	410	\$ 2,050.00 ✓
4.	Pigeon 1 - AMC 111111 (Coconino County)	479	\$ 2,395.00 ✓
5.	Red Ant 1 - AMC 103953 (Coconino County)	101	\$ 505.00 ✓
6.	Clearwater 1 - AMC 98240 (Coconino County)	42	\$ 210.00 ✓
7.	CB&J - AMC 145944 (Coconino County)	<del>792</del>	\$ <del>3,960.00</del> ✓ okay
8.	Bud 1 - AMC 278050 (Mohave County)	60	\$ 300.00 ✓
9.	Peace 1 - AMC 135205 (Mohave County)	40	\$ 200.00 ✓
10.	Band 1 - AMC 277757 (Mohave County)	10	\$ 50.00 ✓
11.	J.H. 3001 - AMC 154750 (Mohave County)	624	\$ 3,120.00 ✓
12.	June H. 1000 - AMC 151318 (Mohave County)	537	\$ 2,685.00 ✓
13.	Rim 1 - AMC 117433 (Mohave County)	1,357	\$ 6,785.00 ✓

Bureau of Land Management  
Arizona State Office  
December 5, 1990  
Page 2

RECEIVED  
B.L.M. AZ STATE OFFICE

DEC 06 1990

7:45 A.M.  
PHOENIX, ARIZONA

At your earliest convenience, would you please return a date-stamped copy of each of these Proofs of Labor to my attention at the above address.

Thank you.

Sincerely,

  
Vicki L. Hoffetz  
Land Records Administrator

Enclosures:  
Proofs of Labor (13) (Agr 21)  
Checks (13)

EXPRESS MAIL NO. B05224658W  
RETURN RECEIPT REQUESTED



UNITED STATES  
DEPARTMENT OF THE INTERIOR  
BUREAU OF LAND MANAGEMENT

RECEIPT AND ACCOUNTING ADVICE

NO. 1663263

Subject:

SM/AZ

12/06/90

Applicant:

AFFIDAVITS OF ASSESSMENT WORK (792)

2 70 12

3,960.00

ENERGY FUELS NUCLEAR, INC.

ONE TABOR CENTER #2500

1200 SEVENTEENTH STREET

DENVER, CO 80202

Remitter: SAME - CK #27174

303-423-8317

Assign:

LEASE MANAGEMENT DATA

☒ NEW

☐ UPDATE

☐ PAYMENT

ORIGINAL SERIAL NO.	ASC.	TYPE	ST.	CTY.	FUND SYMBOL	ACRES/UNITS	RATE
AMC 145944, ET AL							

AMOUNT	ANV. DATE	EXP. DATE	BILL CYC.	S/C	DISTRICT	NEXT BILL	MISC. DATA	U of M	ACTUAL UNITS

ASSIGNMENT SERIAL NO.	ASC.	TYPE	ST.	CTY.	FUND SYMBOL	ACRES/UNITS	RATE

AMOUNT	ANV. DATE	EXP. DATE	BILL CYC.	S/C	DISTRICT	NEXT BILL	MISC. DATA	U of M	ACTUAL UNITS

APPLY REMITTANCE

ACTION	FUND SYMBOL	CTY.	AMOUNT
FILING FEE			
RENTAL			
UNEARNED			
REFUND			
TOTAL			
AMOUNT DUE			

Remarks:

ack  
mmr

BY:

DATE:

- ☐ Lease in Escrow?  
☐ KGS?  
☐ Auto Escalates?  
☐ Auto Renew?

Of Interest?  
Operating Rights?  
Operator  
Bond Filed?

FOR MMS USE ONLY

BILLEE	FOREST REFUGE
NUMBER	
OCS SECTION	
CODE	

ACCOUNTING ADVICE COPY



90- 75090 BK 1811 PG 59  
OFFICIAL RECORDS OF MOHAVE COUNTY, AZ  
\*JOAN McALL, MOHAVE COUNTY RECORDER  
10/26/90 9:30 A.M. PAGE 1 OF 4  
ENERGY FUELS  
RECORDING FEE

RECEIVED  
B.L.M. AZ STATE OFFICE

PROOF OF LABOR - AFFIDAVIT OF ASSESSMENT WORK

NOV 14 1990

STATE OF UTAH

COUNTY OF KANE

)  
)  
)

ss.

125748 157806  
144558 158807  
153075 185887  
234438 184935

7:45 A.M.  
PHOENIX, ARIZONA

ROBERT N. SCHAFER, being duly sworn, deposes and says that:

1. He is a citizen of the United States and more than eighteen years of age, resides at 141 East Kanab Creek Drive, P.O. Box 908, Kanab, Utah 84741, in Kane County, Utah, and is personally acquainted with the following unpatented mining claims covering lands situated in Mohave County, Arizona (the location notices of which are recorded in the office of the County Recorder of said County), more particularly described below:

Land in Sections	Township	Range	P.M.
1-2, 11-14, 23-26	36N	5W	Gila-Salt River
19, 27-34	37N	4W	Gila-Salt River
24-26, 35-36	37N	5W	Gila-Salt River
3-12, 14-22, 27-29	36N	4W	Gila-Salt River

Claim Name	Book	Page	BLM Serial No.
Pinyon 104	698	538-539	A MC 125751 ✓
amended	897	400-401	
Pinyon 120-144	698	570-619	A MC 125767-125791 ✓
amended	733	364-438	
Pinyon 154-188	698	620-689	A MC 125792-125826 ✓
amended	733	439-543	
Pinyon 198-232	698	690-759	A MC 125827-125861 ✓
amended	733	544-648	
Pinyon 257-271	698	760-789	A MC 125862-125876 ✓
amended	733	703-747	
Pinyon 296-310	698	790-819	A MC 125877-125891 ✓
amended	733	802-846	
Pinyon 233-240	702	267-282	A MC 128371-128378 ✓
amended	733	649-672	
Pinyon 247-256	702	284-303	A MC 128379-128388 ✓
amended	733	673-702	
Pinyon 272-279	702	304-319	A MC 128389-128396 ✓
amended	733	748-771	
Pinyon 286-295	702	320-339	A MC 128397-128406 ✓
amended	733	772-801	
Pinyon 311-321	702	340-361	A MC 128407-128417 ✓
amended	897	402-434	
Pinyon 333-360	702	362-417	A MC 128418-128445 ✓
amended	897	435-518	
Pinyon 372-388	702	418-451	A MC 128446-128462 ✓
amended	897	519-569	
Pinyon 101-103	761	325-333	A MC 144558-144560 ✓
Pinyon 105-119	761	334-378	A MC 144561-144575 ✓
Pinyon 564-598	777	97-201	A MC 151859-151893 ✓
Pinyon 609	777	202-204	A MC 151894 ✓
Pinyon 655	777	205-207	A MC 151895 ✓
Pinyon 699	777	208-210	A MC 151896 ✓
Pinyon 750-776	777	211-291	A MC 151897-151923 ✓
Pinyon 795-821	777	292-372	A MC 151924-151950 ✓
Pinyon 389-391	779	994-1002	A MC 153075-153077 ✓
Pinyon 392-400	780	1-27	A MC 153078-153086 ✓



Pinyon 422-439	18	780	28-81	A MC 153087-153104	18
Pinyon 461-479	19	780	82-138	A MC 153105-153123	19
Pinyon 482-510	29	780	139-225	A MC 153124-153152	29
Pinyon 516-523	8	780	241-264	A MC 153158-153165	8
Pinyon 526-554	29	780	265-351	A MC 153166-153194	29
Pinyon 561-563	3	780	370-378	A MC 153201-153203	3
Pinyon 605-607	3	780	397-405	A MC 153210-153212	3
Pinyon 610-642	33	780	406-504	A MC 153213-153245	33
Pinyon 656-686	31	780	517-609	A MC 153250-153280	31
Pinyon 697-698	2	780	622-627	A MC 153285-153286	2
Pinyon 700-730	31	780	631-723	A MC 153288-153318	31
Pinyon 842-843	2	780	724-729	A MC 153319-153320	2
Pinyon 856-871	16	780	730-777	A MC 153321-153336	16
Pinyon 844-855	12	793	333-368	A MC 158807-158818	12
Pinyon 145-153	9	874	908-925	A MC 185887-185895	9
Pinyon 189-197	9	874	926-943	A MC 185896-185904	9
Pinyon 241-246	6	874	944-955	A MC 185905-185910	6
Pinyon 280-285	6	874	956-967	A MC 185911-185916	6
Pinyon 322-332	11	874	968-989	A MC 185917-185927	11
Pinyon 361-366	6	874	990-1001	A MC 185928-185933	6
Pinyon 367-371	5	875	1-10	A MC 185934-185938	5
Pinyon 1-100	100	881	196-395	A MC 186935-187034	100
Pinyon 401-421	21	881	396-437	A MC 187035-187055	21
Pinyon 440-460	21	881	438-479	A MC 187056-187076	21
Pinyon 480-481	2	881	480-483	A MC 187077-187078	2
Pinyon 524-525	2	881	484-487	A MC 187079-187080	2
Pinyon 608	1	881	488-489	A MC 187081	1
Pinyon 650-654	5	881	496-505	A MC 187085-187089	5
Pinyon 695-696	2	881	514-517	A MC 187094-187095	2
Pinyon 739-742	4	881	534-541	A MC 187104-187107	4
Pinyon 745-749	5	881	542-551	A MC 187108-187112	5
Pinyon 786-794	9	881	570-587	A MC 187122-187130	9
Pinyon 822-825	4	881	588-595	A MC 187131-187134	4
Pinyon 836-841	6	881	616-627	A MC 187145-187150	6
Pinyon 900-919	20	1092	391-430	A MC 234638-234657	20

Total Number of Claims: 830

2. Between noon on September 1, 1989, and noon on September 1, 1990, at least \$100.00 worth of work and improvements were done and performed upon said claim and on each of said claims if more than one is listed in Exhibit A, or directly for the benefit of each, not including the location work of said claims, for the assessment year ending September 1, 1990.

3. Such work and improvements were made by and at the expense of Energy Fuels, Ltd., owner of said claims, whose current address is One Tabor Center, Suite 2500, 1200 Seventeenth Street, Denver, Colorado, 80202, for the purpose of complying with the laws of the United States pertaining to assessment or annual work and representatives of Energy Fuels, Ltd., Orsmbee Drilling Company, a drilling company, and Nuclear Logging Services, Inc., a probing company, were the persons employed by Energy Fuels, Ltd. and who labored upon said claims, did said work and improvements, the same being as follows, to wit: a drilling and mine development program, as more particularly described in Exhibit A attached hereto and made a part hereof.

RECEIVED  
B.L.M. AZ STATE OFFICE


NOV 14 1990

7:45 A.M.  
PHOENIX, ARIZONA

IN WITNESS WHEREOF, the undersigned has executed this instrument on this 18 day of October, 1990.

Robert N. Schafer  
ROBERT N. SCHAFER

The foregoing instrument was acknowledged before me this 18<sup>th</sup> day of October, 1990, by Robert N. Schafer.



My commission expires

John O. Vaughn  
Notary Public  
Residing in Kanab, Utah

9-23-92

RECEIVED  
B.L.M. AZ STATE OFFICE  
NOV 14 1990  
7:45 A.M.  
PHOENIX, ARIZONA



EXHIBIT A TO PROOF OF LABOR

STATE OF UTAH  
COUNTY OF KANE

)  
) ss.  
)

Detailed Report of Annual Assessment Work

Robert N. Schafer, who being duly sworn on oath, deposes and says:

This detailed report is filed in compliance with the requirements of 30 U.S.C. Section 28-1 and 43 C.F.R. Section 3851.2 and shall constitute verification of the labor attested to in the Proof of Labor to which this instrument is attached and made a part of by this reference covering the claims more particularly described in the Proof of Labor to which this Exhibit A is attached.

The labor performed on said claims consisted of drilling, performed by Orsmbee Drilling Company, a drilling company, probing performed by Nuclear Logging Services, Inc., a probing company, and mine development, supervised by the following representative of Energy Fuels, Ltd., One Tabor Center, Suite 2500, 1200 Seventeenth Street, Denver, Colorado, 80202: Roger B. Smith, University of Texas at El Paso, BS Geology/Extractive Metallurgy 1968.


The work was done between noon September 1, 1989 and noon September 1, 1990, at a cost in excess of \$83,000; said cost having been paid by Energy Fuels, Ltd.

In Witness Whereof, the undersigned has executed this Report this 18 day of October, 1990.

Robert N. Schafer  
Robert N. Schafer

On this 18 day of October, 1990, before me, John D. Vaughn, a Notary Public, appeared Robert N. Schafer, known to me to be the person whose name is subscribed to and who signed the within instrument, and acknowledged to me that he executed the same.

Witness my hand and official seal.



John D. Vaughn  
Notary Public  
Residing in: Kanab, Utah

My commission expires AUGUST 23-92

RECEIVED  
B.L.M. AZ STATE OFFICE  
NOV 14 1990  
7:45 A.M.  
PHOENIX, ARIZONA



e.f. uranium group, inc.

one labor center • suite 2500  
1200 seventeenth street • denver, colorado 80202

(303) 623-8317  
twx 910-931-2561

November 12, 1990

Bureau of Land Management  
U.S. Department of the Interior  
Arizona State Office  
P.O. Box 16563  
Phoenix, Arizona 85011

Re: Proof of Labor - Affidavits of Assessment Work  
Pinyon 104 (A MC 125751), etc.

Dear Staff:

Pursuant to 43 CFR Section 3833.2, enclosed is a copy of a Proof of Labor filed for the assessment year ending September 1, 1990, together with our check in the amount of \$4,150.00 for the BLM's \$5.00 per claim filing fees.

Please return a date-stamped copy of this Proof of Labor to my attention as soon as possible.

Thank you.

Sincerely,

Vicki L. Hoffsetz  
Land Records Administrator

Enclosures:

Proof of Labor (Agr 22)  
Check (\$4,150)

CERTIFIED MAIL NO. P 176 482 022  
RETURN RECEIPT REQUESTED

RECEIVED  
BLM. AZ STATE OFFICE

NOV 14 1990

7:45 A.M.  
PHOENIX, ARIZONA

Form 1370-41  
(March 1984)

UNITED STATES  
DEPARTMENT OF THE INTERIOR  
BUREAU OF LAND MANAGEMENT

RECEIPT AND ACCOUNTING ADVICE

NO. 1652176

SM/AZ

11/14/90

Subject:

AFFIDAVITS OF ASSESSMENT WORK (830) ✓

2 30 12

4,150.00

Applicant:

ENERGY FUELS, LTD.  
ONE TABOR CENTER, #2500  
1200 SEVENTEENTH ST.  
DENVER, CO 80202

Remitter:

SAME - CK #26927  
303-623-8317

OK *g.*

Assignor:

LEASE MANAGEMENT DATA ☐ NEW ☐ UPDATE ☐ PAYMENT

ORIGINAL SERIAL NO.	ASG.	TYPE	ST.	CTY.	FUND SYMBOL	ACRES/UNITS	RATE
AMC 125751, ET AL							

AMOUNT	ANV. DATE	EXP. DATE	BILL CYC.	S/C	DISTRICT	NEXT BILL	MISC. DATA	U of M	ACTUAL UNIT

ASSIGNMENT SERIAL NO.	ASG.	TYPE	ST.	CTY.	FUND SYMBOL	ACRES/UNITS	RATE

AMOUNT	ANV. DATE	EXP. DATE	BILL CYC.	S/C	DISTRICT	NEXT BILL	MISC. DATA	U of M	ACTUAL UNIT

APPLY REMITTANCE

ACTION	FUND SYMBOL	CTY.	AMOUNT
FILING FEE			
RENTAL			
UNEARNED			
REFUND			
TOTAL			
AMOUNT DUE			

Remarks:

Acknowledged *sgm*

BY:

DATE:

FOR MMS USE ONLY

- ☐ Lease in Escrow?  
☐ KGS?  
☐ Auto Escalates?  
☐ Auto Renew?

Of Interest?  
Operating Rights?  
Operator  
Bond Filed?

BILLEE  
NUMBER  
OCS SECTION  
CODE

FOREST REFUGE

ACCOUNTING ADVICE COPY



# energy fuels nuclear, inc.

one labor center • suite 2500  
1200 seventeenth street • denver, colorado 80202

MICROFILMED  
FEE 89-57204

INDEX P of U

RECORDED IN OFFICIAL RECORDS  
OF MOHAVE COUNTY, ARIZONA

PROOFED

OCT 27 '89 - 8 00 AM

Jean McCaff, County Recorder  
FEE 100.00 PGS 193



## PROOF OF LABOR - AFFIDAVIT OF ASSESSMENT WORK

STATE OF UTAH )  
 ) ss.  
COUNTY OF KANE )

ROBERT N. SCHAFER, being duly sworn, deposes and says that:

1. He is a citizen of the United States and more than eighteen years of age, resides at 141 East Kanab Creek Drive, P.O. Box 908, Kanab, Utah 84741, in Kane County, Utah, and is personally acquainted with the following unpatented mining claims covering lands situated in Mohave County, Arizona the location notices of which are recorded in the office of the County Recorder of said County, as follows:

Land in Sections	Township	Range	P.M.	
24-26, 35, 36	37N	5W	G&SR	125751
1, 2, 11-14, 23-26	36N	5W	G&SR	128371
19, 27-34	37N	4W	G&SR	144558
3-12, 14-22, 27-29	36N	4W	G&SR	151859
			G&SR	153075
			G&SR	158807
				185887
Claim Name	Book	Page	BLM Serial No.	
Pinyon 104	698	538-539	A MC 125751	186935
amended	897	400-401		187085
Pinyon 120-144	698	570-619	A MC 125767-125791	234638
amended	733	364-438		
Pinyon 154-188	698	620-689	A MC 125792-125826	SR
amended	733	439-543		
Pinyon 198-232	698	690-759	A MC 125827-125861	4
amended	733	544-648		
Pinyon 257-271	698	760-789	A MC 125862-125876	
amended	733	703-747		
Pinyon 296-310	698	790-819	A MC 125877-125891	
amended	733	802-846		
Pinyon 233-240	702	267-282	A MC 128371-128378	
amended	733	649-672		
Pinyon 247-256	702	284-303	A MC 128379-128388	
amended	733	673-702		
Pinyon 272-279	702	304-319	A MC 128389-128396	
amended	733	748-771		
Pinyon 286-295	702	320-339	A MC 128397-128406	
amended	733	772-801		
Pinyon 311-321	702	340-361	A MC 128407-128417	
amended	897	402-434		
Pinyon 333-360	702	362-417	A MC 128418-128445	
amended	897	435-518		
Pinyon 372-388	702	418-451	A MC 128446-128462	
amended	897	519-569		
Pinyon 101-103	761	325-333	A MC 144558-144560	
Pinyon 105-119	761	334-378	A MC 144561-144575	
Pinyon 564-598	777	97-201	A MC 151859-151893	
Pinyon 609	777	202-204	A MC 151894	
Pinyon 655	777	205-207	A MC 151895	
Pinyon 699	777	208-210	A MC 151896	
Pinyon 750-776	777	211-291	A MC 151897-151923	
Pinyon 795-821	777	292-372	A MC 151924-151950	
Pinyon 389-391	779	994-1002	A MC 153075-153077	
Pinyon 392-400	780	1-27	A MC 153078-153086	
Pinyon 422-439	780	28-81	A MC 153087-153104	
Pinyon 461-479	780	82-138	A MC 153105-153123	
Pinyon 482-510	780	139-225	A MC 153124-153152	
Pinyon 516-523	780	241-264	A MC 153158-153165	

RECEIVED

B.L.M. AZ STATE OFFICE

DEC 07 1989

7:45 A.M.

PHOENIX, ARIZONA

BOOK 1618 PAGE 617

125751  
125767-891  
128371-462  
144558-575  
151859-950  
153158-65  
153075-152

414

Pinyon 526-554	780	265-351	A MC 153166-153194-29.
Pinyon 561-563	780	370-378	A MC 153201-153203-3.
Pinyon 605-607	780	397-405	A MC 153210-153212-7.
Pinyon 610-642	780	406-504	A MC 153213-153245-3.
Pinyon 656-686	780	517-609	A MC 153250-153280-9.
Pinyon 697-698	780	622-627	A MC 153285-153286-2.
Pinyon 700-730	780	631-723	A MC 153288-153318-21.
Pinyon 842-843	780	724-729	A MC 153319-153320-2.
Pinyon 856-871	780	730-777	A MC 153321-153336-14.
Pinyon 844-855	793	333-368	A MC 158807-158818-.
Pinyon 145-153	874	908-925	A MC 185887-185895-.
Pinyon 189-197	874	926-943	A MC 185896-185904-9.
Pinyon 241-246	874	944-955	A MC 185905-185910-6.
Pinyon 280-285	874	956-967	A MC 185911-185916-6.
Pinyon 322-332	874	968-989	A MC 185917-185927-11.
Pinyon 361-366	874	990-1001	A MC 185928-185933-5.
Pinyon 367-371	875	1-10	A MC 185934-185938-7.
Pinyon 1-100	881	196-395	A MC 186935-187034-100.
Pinyon 401-421	881	396-437	A MC 187035-187055-21.
Pinyon 440-460	881	438-479	A MC 187056-187076-20.
Pinyon 480-481	881	480-483	A MC 187077-187078-2.
Pinyon 524-525	881	484-487	A MC 187079-187080-2.
Pinyon 608	881	488-489	A MC 187081-1.
Pinyon 650-654	881	496-505	A MC 187085-187089-5.
Pinyon 695-696	881	514-517	A MC 187094-187095-2.
Pinyon 739-742	881	534-541	A MC 187104-187107-4.
Pinyon 745-749	881	542-551	A MC 187108-187112-6.
Pinyon 786-794	881	570-587	A MC 187122-187130-9.
Pinyon 822-825	881	588-595	A MC 187131-187134-4.
Pinyon 836-841	881	616-627	A MC 187145-187150-6.
Pinyon 900-919	1092	391-430	A MC 234638-234657-20.

Total Number of Claims: (830)✓


2. Between noon on September 1, 1988, and noon on September 1, 1989, at least \$100.00 worth of work and improvements were done and performed upon said claim and on each of said claims if more than one is listed in Exhibit A, or directly for the benefit of each, not including the location work of said claims, for the assessment year ending September 1, 1989.

3. Such work and improvements were made by and at the expense of Energy Fuels, Ltd., owner of said claims, whose current address is One Tabor Center, Suite 2500, 1200 Seventeenth Street, Denver, Colorado, 80202, for the purpose of complying with the laws of the United States pertaining to assessment or annual work and representatives of Energy Fuels Nuclear, Inc. and Ormsbee Drilling Company were the persons employed by Energy Fuels, Ltd. and who labored upon said claims, did said work and improvements, the same being as follows, to wit: a drilling, mine development and mining program, as more particularly described in Exhibit A attached hereto and made a part hereof.

IN WITNESS WHEREOF, the undersigned has executed this instrument on this 16 day of October, 1989.

Robert N. Schafer  
ROBERT N. SCHAFER

The foregoing instrument was acknowledged before me this 16<sup>TH</sup> day of October, 1989, by Robert N. Schafer.



John D. Vaughan  
Notary Public  
Residing in KANAB, UTAH

RECEIVED

B.L.M. AZ STATE OFFICE BOOK

1618 PAGE 618

DEC 07 1989

7:45 A.M.  
PHOENIX, ARIZONA

153166-194 ✓  
153201-3 ✓  
153210-45 ✓  
153250-80 ✓  
153285-6 ✓  
153288-336 ✓  
185887-938 ✓ 158807-18 ✓  
186935-187081 ✓  
187085-9 ✓ 187122-34 ✓  
187094-95 ✓ 187145-50 ✓  
187104-112 ✓ 234638-57 ✓

EXHIBIT A TO PROOF OF LABOR

STATE OF UTAH  
COUNTY OF KANE

)  
) ss.  
)

Detailed Report of Annual Assessment Work

Robert N. Schafer, who being duly sworn on oath, deposes and says:

This detailed report is filed in compliance with the requirements of 30 U.S.C. Section 28-1 and 43 C.F.R. Section 3851.2 and shall constitute verification of the labor attested to in the Proof of Labor to which this instrument is attached and made a part of by this reference covering the claims more particularly described in the Proof of Labor to which this Exhibit B is attached.

The labor performed on said claims consisted of drilling, performed by Ormsbee Drilling, 2469 North 119th Street, Lafayette, Colorado, 80026 and mine development and mining, supervised by the following representative of Energy Fuels Nuclear, Inc., One Tabor Center, Suite 2500, 1200 Seventeenth Street, Denver, Colorado, 80202: Roger B. Smith, University of Texas at El Paso, BS Geology/Extractive Metallurgy 1968.


The work was done between noon September 1, 1988 and noon September 1, 1989, at a cost in excess of \$83,000; said cost having been paid by Energy Fuels, Ltd.

In Witness Whereof, the undersigned has executed this Report this 16 day of October, 1989.

Robert N. Schafer  
Robert N. Schafer

The foregoing instrument was acknowledged before me this 16<sup>th</sup> day of October, 1989, by Robert N. Schafer.

Witness my hand and official seal.



My Commission expires 9-23-92

John D. Vaughn  
Notary Public  
Residing at KANAB, UTAH

RECEIVED  
B.L.M. AZ STATE OFFICE

DEC 07 1989

7:45 A.M.  
PHOENIX, ARIZONA

BOOK 1618 PAGE 619



E Energy Fuel

File # 89-58821

RECORDED IN OFFICIAL RECORDS OF MOHAVE COUNTY, ARIZONA	
NOV 6 '89 - 8 00 AM	
Joan McCall, County Recorder	
FEE <i>10.00</i>	PGS <i>186</i>

148122  
151013  
151825  
153984  
159016  
168994

PROOF OF LABOR - AFFIDAVIT OF ASSESSMENT WORK

STATE OF UTAH )  
COUNTY OF KANE ) ss.

ROBERT N. SCHAFER, being duly sworn, deposes and says that:

1. He is a citizen of the United States and more than eighteen years of age, resides at 141 East Kanab Creek Drive, P.O. Box 908, Kanab, Utah 84741, in Kane County, Utah, and is personally acquainted with the following unpatented mining claims covering lands situated in Coconino County, Arizona the location notices of which are recorded in the office of the County Recorder of said County, in the following sections and more particularly described in Exhibit A.

Land in Sections	Township	Range	P.M.
1-3, 10-15, 35	39N	3W	Gila-Salt River
34-36	40N	3W	Gila-Salt River
6-8, 17-18	39N	2W	Gila-Salt River


2. Between noon on September 1, 1988, and noon on September 1, 1989, at least \$100.00 worth of work and improvements were done and performed upon said claim and on each of said claims if more than one is listed in Exhibit A, or directly for the benefit of each, not including the location work of said claims, for the assessment year ending September 1, 1989.

3. Such work and improvements were made by and at the expense of Energy Fuels, Ltd., owner of said claims, whose current address is One Tabor Center, Suite 2500, 1200 Seventeenth Street, Denver, Colorado, 80202, for the purpose of complying with the laws of the United States pertaining to assessment or annual work and representatives of Energy Fuels Nuclear, Inc., were the persons employed by Energy Fuels, Ltd. and who labored upon said claims, did said work and improvements, the same being as follows, to wit: a drilling and mine development program, as more particularly described in Exhibit B attached hereto and made a part hereof.

IN WITNESS WHEREOF, the undersigned has executed this instrument on this 30 day of October, 1989.

Robert N. Schaffer  
ROBERT N. SCHAFER

The foregoing instrument was acknowledged before me this 30<sup>th</sup> day of October, 1989, by Robert N. Schaffer.



My commission expires 9-23-92

John O. Vaughn  
Notary Public  
Residing in KANAB, UT.

RECEIVED  
B.L.M. AZ STATE OFFICE

DEC 13 1989

7:45 A.M.  
PHOENIX, ARIZONA

- 1 -

1309-118

BOOK 1622 PAGE 203

410 ✓

## EXHIBIT A

Claim Name	Docket	Page	BLM	Serial No.	Claim Name	Docket	Page	BLM	Serial No.	Claim Name	Docket	Page	BLM	Serial No.
JUNE H. 1	860	975	A MC	148822✓	JUNE H. 120	861	53	A MC	148860✓	JUNE H. 196	861	129	A MC	148898✓
JUNE H. 2	860	977	A MC	148823✓	JUNE H. 121	861	55	A MC	148861✓	JUNE H. 197	861	131	A MC	148899✓
JUNE H. 3	860	979	A MC	148824✓	JUNE H. 122	861	57	A MC	148862✓	JUNE H. 198	861	133	A MC	148900✓
JUNE H. 4	860	981	A MC	148825✓	JUNE H. 123	861	59	A MC	148863✓	JUNE H. 199	861	135	A MC	148901✓
JUNE H. 5	860	983	A MC	148826✓	JUNE H. 124	861	61	A MC	148864✓	JUNE H. 200	861	137	A MC	148902✓
JUNE H. 6	860	985	A MC	148827✓	JUNE H. 125	861	63	A MC	148865✓	JUNE H. 201	861	139	A MC	148903✓
JUNE H. 7	860	987	A MC	148828✓	JUNE H. 164	861	65	A MC	148866✓	JUNE H. 202	861	141	A MC	148904✓
JUNE H. 8	860	989	A MC	148829✓	JUNE H. 165	861	67	A MC	148867✓	JUNE H. 203	861	143	A MC	148905✓
JUNE H. 9	860	991	A MC	148830✓	JUNE H. 166	861	69	A MC	148868✓	JUNE H. 204	861	145	A MC	148906✓
JUNE H. 10	860	993	A MC	148831✓	JUNE H. 167	861	71	A MC	148869✓	JUNE H. 205	861	147	A MC	148907✓
JUNE H. 11	860	995	A MC	148832✓	JUNE H. 168	861	73	A MC	148870✓	JUNE H. 206	861	149	A MC	148908✓
JUNE H. 12	860	997	A MC	148833✓	JUNE H. 169	861	75	A MC	148871✓	JUNE H. 207	861	151	A MC	148909✓
JUNE H. 13	861	1	A MC	148834✓	JUNE H. 170	861	77	A MC	148872✓	JUNE H. 208	861	153	A MC	148910✓
JUNE H. 14	861	3	A MC	148835✓	JUNE H. 171	861	79	A MC	148873✓	JUNE H. 209	861	155	A MC	148911✓
JUNE H. 15	861	5	A MC	148836✓	JUNE H. 172	861	81	A MC	148874✓	JUNE H. 210	861	157	A MC	148912✓
JUNE H. 16	861	7	A MC	148837✓	JUNE H. 173	861	83	A MC	148875✓	JUNE H. 211	861	159	A MC	148913✓
JUNE H. 17	861	9	A MC	148838✓	JUNE H. 174	861	85	A MC	148876✓	JUNE H. 212	861	161	A MC	148914✓
JUNE H. 18	861	11	A MC	148839✓	JUNE H. 175	861	87	A MC	148877✓	JUNE H. 213	861	163	A MC	148915✓
JUNE H. 100	861	13	A MC	148840✓	JUNE H. 176	861	89	A MC	148878✓	JUNE H. 214	861	165	A MC	148916✓
JUNE H. 101	861	15	A MC	148841✓	JUNE H. 177	861	91	A MC	148879✓	JUNE H. 215	861	167	A MC	148917✓
JUNE H. 102	861	17	A MC	148842✓	JUNE H. 178	861	93	A MC	148880✓	JUNE H. 216	861	169	A MC	148918✓
JUNE H. 103	861	19	A MC	148843✓	JUNE H. 179	861	95	A MC	148881✓	JUNE H. 217	861	171	A MC	148919✓
JUNE H. 104	861	21	A MC	148844✓	JUNE H. 180	861	97	A MC	148882✓	JUNE H. 218	861	173	A MC	148920✓
JUNE H. 105	861	23	A MC	148845✓	JUNE H. 181	861	99	A MC	148883✓	JUNE H. 219	861	175	A MC	148921✓
JUNE H. 106	861	25	A MC	148846✓	JUNE H. 182	861	101	A MC	148884✓	JUNE H. 220	861	177	A MC	148922✓
JUNE H. 107	861	27	A MC	148847✓	JUNE H. 183	861	103	A MC	148885✓	JUNE H. 221	861	179	A MC	148923✓
JUNE H. 108	861	29	A MC	148848✓	JUNE H. 184	861	105	A MC	148886✓	JUNE H. 222	861	181	A MC	148924✓
JUNE H. 109	861	31	A MC	148849✓	JUNE H. 185	861	107	A MC	148887✓	JUNE H. 223	861	183	A MC	148925✓
JUNE H. 110	861	33	A MC	148850✓	JUNE H. 186	861	109	A MC	148888✓	JUNE H. 224	861	185	A MC	148926✓
JUNE H. 111	861	35	A MC	148851✓	JUNE H. 187	861	111	A MC	148889✓	JUNE H. 225	861	187	A MC	148927✓
JUNE H. 112	861	37	A MC	148852✓	JUNE H. 188	861	113	A MC	148890✓	JUNE H. 226	861	189	A MC	148928✓
JUNE H. 113	861	39	A MC	148853✓	JUNE H. 189	861	115	A MC	148891✓	JUNE H. 227	861	191	A MC	148929✓
JUNE H. 114	861	41	A MC	148854✓	JUNE H. 190	861	117	A MC	148892✓	JUNE H. 228	861	193	A MC	148930✓
JUNE H. 115	861	43	A MC	148855✓	JUNE H. 191	861	119	A MC	148893✓	JUNE H. 229	861	195	A MC	148931✓
JUNE H. 116	861	45	A MC	148856✓	JUNE H. 192	861	121	A MC	148894✓	JUNE H. 231	861	199	A MC	148933✓
JUNE H. 117	861	47	A MC	148857✓	JUNE H. 193	861	123	A MC	148895✓	JUNE H. 232	861	201	A MC	148934✓
JUNE H. 118	861	49	A MC	148858✓	JUNE H. 194	861	125	A MC	148896✓	JUNE H. 233	861	203	A MC	148935✓
JUNE H. 119	861	51	A MC	148859✓	JUNE H. 195	861	127	A MC	148897✓	JUNE H. 234	861	205	A MC	148936✓

1309-119 DEC 13 1989

7:45 A.M.  
PHOENIX, ARIZONA

B.L.M. AZ STATE OFFICE

RECEIVED

BOOK 1622 PAGE 204

## EXHIBIT A

Claim Name	Docket	Page	BLM	Serial No.	Claim Name	Docket	Page	BLM	Serial No.	Claim Name	Docket	Page	BLM	Serial No.
JUNE H. 235	861	207	A MC	148937 ✓	JUNE H. 274	861	285	A MC	148976 ✓	JUNE H. 315	868	986	A MC	151102 ✓
JUNE H. 236	861	209	A MC	148938 ✓	JUNE H. 275	861	287	A MC	148977 ✓	JUNE H. 316	868	988	A MC	151103 ✓
JUNE H. 237	861	211	A MC	148939 ✓	JUNE H. 276	861	289	A MC	148978 ✓	JUNE H. 317	868	990	A MC	151104 ✓
JUNE H. 238	861	213	A MC	148940 ✓	JUNE H. 277	861	291	A MC	148979 ✓	JUNE H. 318	868	992	A MC	151105 ✓
JUNE H. 239	861	215	A MC	148941 ✓	JUNE H. 278	861	293	A MC	148980 ✓	JUNE H. 319	868	994	A MC	151106 ✓
JUNE H. 240	861	217	A MC	148942 ✓	JUNE H. 279	861	295	A MC	148981 ✓	JUNE H. 320	868	996	A MC	151107 ✓
JUNE H. 241	861	219	A MC	148943 ✓	JUNE H. 280	861	297	A MC	148982 ✓	JUNE H. 321	868	998	A MC	151108 ✓
JUNE H. 242	861	221	A MC	148944 ✓	JUNE H. 281	861	299	A MC	148983 ✓	JUNE H. 322	869	1	A MC	151109 ✓
JUNE H. 243	861	223	A MC	148945 ✓	JUNE H. 282	861	301	A MC	148984 ✓	JUNE H. 323	869	3	A MC	151110 ✓
JUNE H. 244	861	225	A MC	148946 ✓	JUNE H. 283	861	303	A MC	148985 ✓	JUNE H. 324	869	5	A MC	151111 ✓
JUNE H. 245	861	227	A MC	148947 ✓	JUNE H. 284	861	305	A MC	148986 ✓	JUNE H. 325	869	7	A MC	151112 ✓
JUNE H. 246	861	229	A MC	148948 ✓	JUNE H. 285	861	307	A MC	148987 ✓	JUNE H. 326	869	9	A MC	151113 ✓
JUNE H. 247	861	231	A MC	148949 ✓	JUNE H. 286	861	309	A MC	148988 ✓	JUNE H. 327	869	11	A MC	151114 ✓
JUNE H. 248	861	233	A MC	148950 ✓	JUNE H. 287	861	311	A MC	148989 ✓	JUNE H. 328	869	13	A MC	151115 ✓
JUNE H. 249	861	235	A MC	148951 ✓	JUNE H. 288	861	313	A MC	148990 ✓	JUNE H. 329	869	15	A MC	151116 ✓
JUNE H. 250	861	237	A MC	148952 ✓	JUNE H. 289	861	315	A MC	148991 ✓	JUNE H. 330	869	17	A MC	151117 ✓
JUNE H. 251	861	239	A MC	148953 ✓	JUNE H. 290	861	317	A MC	148992 ✓	JUNE H. 331	869	19	A MC	151118 ✓
JUNE H. 252	861	241	A MC	148954 ✓	JUNE H. 291	861	319	A MC	148993 ✓	JUNE H. 332	869	21	A MC	151119 ✓
JUNE H. 253	861	243	A MC	148955 ✓	JUNE H. 292	861	321	A MC	148994 ✓	JUNE H. 333	869	23	A MC	151120 ✓
JUNE H. 254	861	245	A MC	148956 ✓	JUNE H. 293	861	323	A MC	148995 ✓	JUNE H. 334	869	25	A MC	151121 ✓
JUNE H. 255	861	247	A MC	148957 ✓	JUNE H. 294	861	325	A MC	148996 ✓	JUNE H. 335	869	27	A MC	151122 ✓
JUNE H. 256	861	249	A MC	148958 ✓	JUNE H. 295	861	327	A MC	148997 ✓	JUNE H. 336	869	29	A MC	151123 ✓
JUNE H. 257	861	251	A MC	148959 ✓	JUNE H. 296	861	329	A MC	148998 ✓	JUNE H. 337	869	31	A MC	151124 ✓
JUNE H. 258	861	253	A MC	148960 ✓	JUNE H. 297	861	331	A MC	148999 ✓	JUNE H. 338	869	33	A MC	151125 ✓
JUNE H. 259	861	255	A MC	148961 ✓	JUNE H. 300	861	333	A MC	149000 ✓	JUNE H. 339	869	35	A MC	151126 ✓
JUNE H. 260	861	257	A MC	148962 ✓	JUNE H. 301	861	335	A MC	149001 ✓	JUNE H. 340	869	37	A MC	151127 ✓
JUNE H. 261	861	259	A MC	148963 ✓	JUNE H. 302	861	337	A MC	149002 ✓	JUNE H. 341	869	39	A MC	151128 ✓
JUNE H. 262	861	261	A MC	148964 ✓	JUNE H. 303	861	339	A MC	149003 ✓	JUNE H. 342	869	41	A MC	151129 ✓
JUNE H. 263	861	263	A MC	148965 ✓	JUNE H. 304	861	341	A MC	149004 ✓	JUNE H. 343	869	43	A MC	151130 ✓
JUNE H. 264	861	265	A MC	148966 ✓	JUNE H. 305	861	343	A MC	149005 ✓	JUNE H. 376	869	130	A MC	151825 ✓
JUNE H. 265	861	267	A MC	148967 ✓	JUNE H. 306	868	968	A MC	151093 ✓	JUNE H. 377	869	132	A MC	151826 ✓
JUNE H. 266	861	269	A MC	148968 ✓	JUNE H. 307	868	970	A MC	151094 ✓	JUNE H. 378	869	134	A MC	151827 ✓
JUNE H. 267	861	271	A MC	148969 ✓	JUNE H. 308	868	972	A MC	151095 ✓	JUNE H. 379	869	136	A MC	151828 ✓
JUNE H. 268	861	273	A MC	148970 ✓	JUNE H. 309	868	974	A MC	151096 ✓	JUNE H. 380	869	138	A MC	151829 ✓
JUNE H. 269	861	275	A MC	148971 ✓	JUNE H. 310	868	976	A MC	151097 ✓	JUNE H. 381	869	140	A MC	151830 ✓
JUNE H. 270	861	279	A MC	148972 ✓	JUNE H. 311	868	978	A MC	151098 ✓	JUNE H. 382	869	142	A MC	151831 ✓
JUNE H. 271	861	281	A MC	148973 ✓	JUNE H. 312	868	980	A MC	151099 ✓	JUNE H. 383	869	144	A MC	151832 ✓
JUNE H. 272	861	277	A MC	148974 ✓	JUNE H. 313	868	982	A MC	151100 ✓	JUNE H. 384	869	146	A MC	151833 ✓
JUNE H. 273	861	283	A MC	148975 ✓	JUNE H. 314	868	984	A MC	151101 ✓	JUNE H. 385	869	148	A MC	151834 ✓

DEC 13 1989  
7:45 A.M. 1309-120  
PHOENIX, ARIZONA

BOOK 1622 PAGE 215



## EXHIBIT A

Claim Name	Docket	Page	BLM	Serial No.	Claim Name	Docket	Page	BLM	Serial No.	Claim Name	Docket	Page	BLM	Serial No.
JUNE H. 386	869	150	A MC	151835✓	JUNE H. 34	871	694	A MC	153999✓	JUNE H. 73	871	772	A MC	154038✓
JUNE H. 387	869	152	A MC	151836✓	JUNE H. 35	871	696	A MC	154000✓	JUNE H. 74	871	774	A MC	154039✓
JUNE H. 388	869	154	A MC	151837✓	JUNE H. 36	871	698	A MC	154001✓	JUNE H. 75	871	776	A MC	154040✓
JUNE H. 389	869	156	A MC	151838✓	JUNE H. 37	871	700	A MC	154002✓	JUNE H. 76	871	778	A MC	154041✓
JUNE H. 390	869	158	A MC	151839✓	JUNE H. 38	871	702	A MC	154003✓	JUNE H. 77	871	780	A MC	154042✓
JUNE H. 391	869	160	A MC	151840✓	JUNE H. 39	871	704	A MC	154004✓	JUNE H. 78	871	782	A MC	154043✓
JUNE H. 392	869	162	A MC	151841✓	JUNE H. 40	871	706	A MC	154005✓	JUNE H. 79	871	784	A MC	154044✓
JUNE H. 393	869	164	A MC	151842✓	JUNE H. 41	871	708	A MC	154006✓	JUNE H. 80	871	786	A MC	154045✓
JUNE H. 394	869	166	A MC	151843✓	JUNE H. 42	871	710	A MC	154007✓	JUNE H. 81	871	788	A MC	154046✓
JUNE H. 395	869	168	A MC	151844✓	JUNE H. 43	871	712	A MC	154008✓	JUNE H. 83	871	792	A MC	154048✓
JUNE H. 396	869	170	A MC	151845✓	JUNE H. 44	871	714	A MC	154009✓	JUNE H. 85	871	796	A MC	154050✓
JUNE H. 397	869	172	A MC	151846✓	JUNE H. 45	871	716	A MC	154010✓	JUNE H. 87	871	800	A MC	154052✓
JUNE H. 398	869	174	A MC	151847✓	JUNE H. 46	871	718	A MC	154011✓	JUNE H. 89	871	804	A MC	154054✓
JUNE H. 399	869	176	A MC	151848✓	JUNE H. 47	871	720	A MC	154012✓	JUNE H. 126	871	816	A MC	154060✓
JUNE H. 400	869	178	A MC	151849✓	JUNE H. 48	871	722	A MC	154013✓	JUNE H. 127	871	818	A MC	154061✓
JUNE H. 401	869	180	A MC	151850✓	JUNE H. 49	871	724	A MC	154014✓	JUNE H. 128	871	820	A MC	154062✓
JUNE H. 402	869	182	A MC	151851✓	JUNE H. 50	871	726	A MC	154015✓	JUNE H. 129	871	822	A MC	154063✓
JUNE H. 403	869	184	A MC	151852✓	JUNE H. 51	871	728	A MC	154016✓	JUNE H. 130	871	824	A MC	154064✓
JUNE H. 404	869	186	A MC	151853✓	JUNE H. 52	871	730	A MC	154017✓	JUNE H. 131	871	826	A MC	154065✓
JUNE H. 405	869	188	A MC	151854✓	JUNE H. 53	871	732	A MC	154018✓	JUNE H. 132	871	828	A MC	154066✓
JUNE H. 406	869	190	A MC	151855✓	JUNE H. 54	871	734	A MC	154019✓	JUNE H. 133	871	830	A MC	154067✓
JUNE H. 407	869	192	A MC	151856✓	JUNE H. 55	871	736	A MC	154020✓	JUNE H. 134	871	832	A MC	154068✓
JUNE H. 408	869	194	A MC	151857✓	JUNE H. 56	871	738	A MC	154021✓	JUNE H. 135	871	834	A MC	154069✓
JUNE H. 409	869	196	A MC	151858✓	JUNE H. 57	871	740	A MC	154022✓	JUNE H. 136	871	836	A MC	154070✓
JUNE H. 19	871	664	A MC	153984✓	JUNE H. 58	871	742	A MC	154023✓	JUNE H. 137	871	838	A MC	154071✓
JUNE H. 20	871	666	A MC	153985✓	JUNE H. 59	871	744	A MC	154024✓	JUNE H. 138	871	840	A MC	154072✓
JUNE H. 21	871	668	A MC	153986✓	JUNE H. 60	871	746	A MC	154025✓	JUNE H. 139	871	842	A MC	154073✓
JUNE H. 22	871	670	A MC	153987✓	JUNE H. 61	871	748	A MC	154026✓	JUNE H. 140	871	844	A MC	154074✓
JUNE H. 23	871	672	A MC	153988✓	JUNE H. 62	871	750	A MC	154027✓	JUNE H. 141	871	846	A MC	154075✓
JUNE H. 24	871	674	A MC	153989✓	JUNE H. 63	871	752	A MC	154028✓	JUNE H. 142	871	848	A MC	154076✓
JUNE H. 25	871	676	A MC	153990✓	JUNE H. 64	871	754	A MC	154029✓	JUNE H. 143	871	850	A MC	154077✓
JUNE H. 26	871	678	A MC	153991✓	JUNE H. 65	871	756	A MC	154030✓	JUNE H. 144	871	852	A MC	154078✓
JUNE H. 27	871	680	A MC	153992✓	JUNE H. 66	871	758	A MC	154031✓	JUNE H. 145	871	854	A MC	154079✓
JUNE H. 28	871	682	A MC	153993✓	JUNE H. 67	871	760	A MC	154032✓	JUNE H. 146	871	856	A MC	154080✓
JUNE H. 29	871	684	A MC	153994✓	JUNE H. 68	871	762	A MC	154033✓	JUNE H. 147	871	858	A MC	154081✓
JUNE H. 30	871	686	A MC	153995✓	JUNE H. 69	871	764	A MC	154034✓	JUNE H. 148	871	860	A MC	154082✓
JUNE H. 31	871	688	A MC	153996✓	JUNE H. 70	871	766	A MC	154035✓	JUNE H. 149	871	862	A MC	154083✓
JUNE H. 32	871	690	A MC	153997✓	JUNE H. 71	871	768	A MC	154036✓	JUNE H. 150	871	864	A MC	154084✓
JUNE H. 33	871	692	A MC	153998✓	JUNE H. 72	871	770	A MC	154037✓	JUNE H. 151	871	866	A MC	154085✓

## EXHIBIT A

Claim Name	Docket Page BLM Serial No.	Claim Name	Docket Page BLM Serial No.	Claim Name	Docket Page BLM Serial No.
JUNE H. 152	871 868 A MC 154086 ✓	JUNE H. 435	871 946 A MC 154125 ✓		
JUNE H. 153	871 870 A MC 154087 ✓	JUNE H. 440	871 948 A MC 154126 ✓		
JUNE H. 154	871 872 A MC 154088 ✓	JUNE H. 441	871 950 A MC 154127 ✓		
JUNE H. 155	871 874 A MC 154089 ✓	JUNE H. 442	871 952 A MC 154128 ✓		
JUNE H. 156	871 876 A MC 154090 ✓	JUNE H. 443	871 954 A MC 154129 ✓		
JUNE H. 157	871 878 A MC 154091 ✓	JUNE H. 444	871 956 A MC 154130 ✓		
JUNE H. 158	871 880 A MC 154092 ✓	JUNE H. 445	871 958 A MC 154131 ✓		
JUNE H. 159	871 882 A MC 154093 ✓	JUNE H. 446	871 960 A MC 154132 ✓		
JUNE H. 160	871 884 A MC 154094 ✓	JUNE H. 447	871 962 A MC 154133 ✓		
JUNE H. 161	871 886 A MC 154095 ✓	JUNE H. 448	871 964 A MC 154134 ✓		
JUNE H. 162	871 888 A MC 154096 ✓	JUNE H. 449	871 966 A MC 154135 ✓		
JUNE H. 163	871 890 A MC 154097 ✓	JUNE H. 450	871 968 A MC 154136 ✓		
JUNE H. 408B	871 892 A MC 154098 ✓	JUNE H. 451	871 970 A MC 154137 ✓		
JUNE H. 409B	871 894 A MC 154099 ✓	JUNE H. 230	876 351 A MC 159016 ✓		
JUNE H. 410	871 896 A MC 154100 ✓	JUNE H. 82	885 543 A MC 168994 ✓		
JUNE H. 411	871 898 A MC 154101 ✓	JUNE H. 84	885 545 A MC 168995 ✓		
JUNE H. 412	871 900 A MC 154102 ✓	JUNE H. 86	885 547 A MC 168996 ✓		
JUNE H. 413	871 902 A MC 154103 ✓	JUNE H. 88	885 549 A MC 168997 ✓		
JUNE H. 414	871 904 A MC 154104 ✓	JUNE H. 90	885 551 A MC 168998 ✓		
JUNE H. 415	871 906 A MC 154105 ✓	JUNE H. 91	885 553 A MC 168999 ✓		
JUNE H. 416	871 908 A MC 154106 ✓	JUNE H. 92	885 555 A MC 169000 ✓		
JUNE H. 417	871 910 A MC 154107 ✓	JUNE H. 93	885 557 A MC 169001 ✓		
JUNE H. 418	871 912 A MC 154108 ✓	JUNE H. 94	885 559 A MC 169002 ✓		
JUNE H. 419	871 914 A MC 154109 ✓				
JUNE H. 420	871 916 A MC 154110 ✓				
JUNE H. 421	871 918 A MC 154111 ✓				
JUNE H. 422	871 920 A MC 154112 ✓				
JUNE H. 423	871 922 A MC 154113 ✓				
JUNE H. 424	871 924 A MC 154114 ✓				
JUNE H. 425	871 926 A MC 154115 ✓				
JUNE H. 426	871 928 A MC 154116 ✓				
JUNE H. 427	871 930 A MC 154117 ✓				
JUNE H. 428	871 932 A MC 154118 ✓				
JUNE H. 429	871 934 A MC 154119 ✓				
JUNE H. 430	871 936 A MC 154120 ✓				
JUNE H. 431	871 938 A MC 154121 ✓				
JUNE H. 432	871 940 A MC 154122 ✓				
JUNE H. 433	871 942 A MC 154123 ✓				
JUNE H. 434	871 944 A MC 154124 ✓				

Total No. of Claims: 410 ✓

23

1809-122

DEC 13 1989

7:45 A.M.

PHOENIX, ARIZONA

B.L.M. AZ STATE OFFICE

RECEIVED

BOOK 1622 PAGE 207

EXHIBIT B TO PROOF OF LABOR

STATE OF UTAH  
COUNTY OF KANE

)  
) ss.  
)

Detailed Report of Annual Assessment Work

Robert N. Schafer, who being duly sworn on oath, deposes and says:

This detailed report is filed in compliance with the requirements of 30 U.S.C. Section 28-1 and 43 C.F.R. Section 3851.2 and shall constitute verification of the labor attested to in the Proof of Labor to which this instrument is attached and made a part of by this reference covering the claims more particularly described in the Proof of Labor to which this Exhibit B is attached.

The labor performed on said claims consisted of drilling, performed by Ormsbee Drilling, 2469 North 119th Street, Lafayette, Colorado, 80026 and mine development, supervised by the following representative of Energy Fuels Nuclear, Inc., One Tabor Center, Suite 2500, 1200 Seventeenth Street, Denver, Colorado, 80202: Roger B. Smith, University of Texas at El Paso, BS Geology/Extractive Metallurgy 1968.


The work was done between noon September 1, 1988 and noon September 1, 1989, at a cost in excess of \$41,000; said cost having been paid by Energy Fuels, Ltd.

In Witness Whereof, the undersigned has executed this Report this 30 day of October, 1989.

Robert N. Schafer  
Robert N. Schafer

The foregoing instrument was acknowledged before me this 30<sup>th</sup> day of October, 1989, by Robert N. Schafer.

Witness my hand and official seal.



My Commission expires: 9-23-92

John O. Vaughn  
Notary Public  
Residing at KANAB, UT.

RECEIVED  
B.L.M. AZ STATE OFFICE

DEC 13 1989

7:45 A.M.  
PHOENIX, ARIZONA



Energy Fuels

89-5883C

RECORDED IN OFFICIAL RECORDS  
OF MOHAVE COUNTY, ARIZONA  
NOV 6 '89 - 8 00 AM  
John O. Vaughn County Recorder  
FEE *Nachg* PGS *179*

145944  
147173  
148364  
149014  
149357  
151806  
185451  
186044  
224832

PROOF OF LABOR - AFFIDAVIT OF ASSESSMENT WORK

STATE OF UTAH )  
COUNTY OF KANE ) ss.

ROBERT N. SCHAFER, being duly sworn, deposes and says that:

1. He is a citizen of the United States and more than eighteen years of age, resides at 141 East Kanab Creek Drive, P.O. Box 908, Kanab, Utah 84741, in Kane County, Utah, and is personally acquainted with the following unpatented mining claims covering lands situated in Coconino County, Arizona the location notices of which are recorded in the office of the County Recorder of said County, in the following sections and more particularly described in Exhibit A.

Land in Sections	Township	Range	P.M.
1,12-13,24-25	39N	2W	Gila-Salt River
2-3	38N	1W	Gila-Salt River
2-11,14-23,26-30,33-35	39N	1W	Gila-Salt River


2. Between noon on September 1, 1988, and noon on September 1, 1989, at least \$100.00 worth of work and improvements were done and performed upon said claim and on each of said claims if more than one is listed in Exhibit A, or directly for the benefit of each, not including the location work of said claims, for the assessment year ending September 1, 1989.

3. Such work and improvements were made by and at the expense of Energy Fuels, Ltd., owner of said claims, whose current address is One Tabor Center, Suite 2500, 1200 Seventeenth Street, Denver, Colorado, 80202, for the purpose of complying with the laws of the United States pertaining to assessment or annual work and representatives of Energy Fuels Nuclear, Inc., were the persons employed by Energy Fuels, Ltd. and who labored upon said claims, did said work and improvements, the same being as follows, to wit: a drilling and and mining program, as more particularly described in Exhibit B attached hereto and made a part hereof.

IN WITNESS WHEREOF, the undersigned has executed this instrument on this 30 day of October, 1989.

*Robert N. Schaffer*  
ROBERT N. SCHAFER

The foregoing instrument was acknowledged before me this 30<sup>th</sup> day of October, 1989, by Robert N. Schaffer.



*John O. Vaughn*  
Notary Public  
Residing in KANAB, UT.

9-23-92  
RECEIVED  
B.L.M. AZ STATE OFFICE

DEC 13 1989

1:45 A.M.  
PHOENIX, ARIZONA

1309-133

792 ✓

## EXHIBIT A

Claim Name	Docket Page BLM Serial No.	Claim Name	Docket Page BLM Serial No.	Claim Name	Docket Page BLM Serial No.
CB&J 349	865 582 A MC 145944 ✓	CB&J 387	865 658 A MC 145982 ✓	CB&J 430	865 440 A MC 146020 ✓
CB&J 350	865 584 A MC 145945 ✓	CB&J 388	865 660 A MC 145983 ✓	CB&J 432	865 442 A MC 146021 ✓
CB&J 351	865 586 A MC 145946 ✓	CB&J 389	865 662 A MC 145984 ✓	CB&J 434	865 444 A MC 146022 ✓
CB&J 352	865 588 A MC 145947 ✓	CB&J 390	865 664 A MC 145985 ✓	CB&J 436	865 446 A MC 146023 ✓
CB&J 353	865 590 A MC 145948 ✓	CB&J 391	865 666 A MC 145986 ✓	CB&J 471	865 448 A MC 146024 ✓
CB&J 354	865 592 A MC 145949 ✓	CB&J 392	865 668 A MC 145987 ✓	CB&J 472	865 450 A MC 146025 ✓
CB&J 355	865 594 A MC 145950 ✓	CB&J 393	865 670 A MC 145988 ✓	CB&J 473	865 452 A MC 146026 ✓
CB&J 356	865 596 A MC 145951 ✓	CB&J 394	865 672 A MC 145989 ✓	CB&J 474	865 454 A MC 146027 ✓
CB&J 357	865 598 A MC 145952 ✓	CB&J 395	865 674 A MC 145990 ✓	CB&J 475	865 456 A MC 146028 ✓
CB&J 358	865 600 A MC 145953 ✓	CB&J 396	865 676 A MC 145991 ✓	CB&J 476	865 458 A MC 146029 ✓
CB&J 359	865 602 A MC 145954 ✓	CB&J 397	865 678 A MC 145992 ✓	CB&J 477	865 460 A MC 146030 ✓
CB&J 360	865 604 A MC 145955 ✓	CB&J 398	865 680 A MC 145993 ✓	CB&J 478	865 462 A MC 146031 ✓
CB&J 361	865 606 A MC 145956 ✓	CB&J 399	865 682 A MC 145994 ✓	CB&J 479	865 464 A MC 146032 ✓
CB&J 362	865 608 A MC 145957 ✓	CB&J 400	865 684 A MC 145995 ✓	CB&J 480	865 466 A MC 146033 ✓
CB&J 363	865 610 A MC 145958 ✓	CB&J 401	865 686 A MC 145996 ✓	CB&J 481	865 468 A MC 146034 ✓
CB&J 364	865 612 A MC 145959 ✓	CB&J 402	865 688 A MC 145997 ✓	CB&J 482	865 470 A MC 146035 ✓
CB&J 365	865 614 A MC 145960 ✓	CB&J 403	865 690 A MC 145998 ✓	CB&J 483	865 472 A MC 146036 ✓
CB&J 366	865 616 A MC 145961 ✓	CB&J 404	865 692 A MC 145999 ✓	CB&J 484	865 474 A MC 146037 ✓
CB&J 367	865 618 A MC 145962 ✓	CB&J 405	865 694 A MC 146000 ✓	CB&J 485	865 476 A MC 146038 ✓
CB&J 368	865 620 A MC 145963 ✓	CB&J 406	865 696 A MC 146001 ✓	CB&J 486	865 478 A MC 146039 ✓
CB&J 369	865 622 A MC 145964 ✓	CB&J 407	865 698 A MC 146002 ✓	CB&J 487	865 480 A MC 146040 ✓
CB&J 370	865 624 A MC 145965 ✓	CB&J 408	865 700 A MC 146003 ✓	CB&J 488	865 482 A MC 146041 ✓
CB&J 371	865 626 A MC 145966 ✓	CB&J 409	865 702 A MC 146004 ✓	CB&J 489	865 484 A MC 146042 ✓
CB&J 372	865 628 A MC 145967 ✓	CB&J 410	865 704 A MC 146005 ✓	CB&J 490	865 486 A MC 146043 ✓
CB&J 373	865 630 A MC 145968 ✓	CB&J 411	865 706 A MC 146006 ✓	CB&J 491	865 488 A MC 146044 ✓
CB&J 374	865 632 A MC 145969 ✓	CB&J 412	865 708 A MC 146007 ✓	CB&J 492	865 490 A MC 146045 ✓
CB&J 375	865 634 A MC 145970 ✓	CB&J 413	865 710 A MC 146008 ✓	CB&J 493	865 492 A MC 146046 ✓
CB&J 376	865 636 A MC 145971 ✓	CB&J 414	865 418 A MC 146009 ✓	CB&J 494	865 494 A MC 146047 ✓
CB&J 377	865 638 A MC 145972 ✓	CB&J 415	865 420 A MC 146010 ✓	CB&J 495	865 496 A MC 146048 ✓
CB&J 378	865 640 A MC 145973 ✓	CB&J 416	865 422 A MC 146011 ✓	CB&J 496	865 498 A MC 146049 ✓
CB&J 379	865 642 A MC 145974 ✓	CB&J 417	865 424 A MC 146012 ✓	CB&J 497	865 500 A MC 146050 ✓
CB&J 380	865 644 A MC 145975 ✓	CB&J 418	865 426 A MC 146013 ✓	CB&J 498	865 502 A MC 146051 ✓
CB&J 381	865 646 A MC 145976 ✓	CB&J 419	865 428 A MC 146014 ✓	CB&J 499	865 504 A MC 146052 ✓
CB&J 382	865 648 A MC 145977 ✓	CB&J 420	865 430 A MC 146015 ✓	CB&J 500	865 506 A MC 146053 ✓
CB&J 383	865 650 A MC 145978 ✓	CB&J 422	865 432 A MC 146016 ✓	CB&J 501	865 508 A MC 146054 ✓
CB&J 384	865 652 A MC 145979 ✓	CB&J 424	865 434 A MC 146017 ✓	CB&J 502	865 510 A MC 146055 ✓
CB&J 385	865 654 A MC 145980 ✓	CB&J 426	865 436 A MC 146018 ✓	CB&J 503	865 512 A MC 146056 ✓
CB&J 386	865 656 A MC 145981 ✓	CB&J 428	865 438 A MC 146019 ✓	CB&J 504	865 514 A MC 146057 ✓

BLM, AZ STATE OFFICE

RECEIVED

DEC 15 1989

7:45 A.M.

1309-134

PHOENIX, ARIZONA

BIO: 1622 PAGE 240

## EXHIBIT A

Claim Name	Docket Page BLM Serial No.	Claim Name	Docket Page BLM Serial No.	Claim Name	Docket Page BLM Serial No.
CB&J 505	865 516 A MC 146058 ✓	CB&J 544	865 296 A MC 146097 ✓	CB&J 609	865 374 A MC 146136 ✓
CB&J 506	865 518 A MC 146059 ✓	CB&J 545	865 298 A MC 146098 ✓	CB&J 610	865 376 A MC 146137 ✓
CB&J 507	865 520 A MC 146060 ✓	CB&J 546	865 300 A MC 146099 ✓	CB&J 611	865 378 A MC 146138 ✓
CB&J 508	865 522 A MC 146061 ✓	CB&J 547	865 302 A MC 146100 ✓	CB&J 612	865 380 A MC 146139 ✓
CB&J 509	865 524 A MC 146062 ✓	CB&J 548	865 304 A MC 146101 ✓	CB&J 613	865 382 A MC 146140 ✓
CB&J 510	865 526 A MC 146063 ✓	CB&J 549	865 306 A MC 146102 ✓	CB&J 614	865 384 A MC 146141 ✓
CB&J 511	865 528 A MC 146064 ✓	CB&J 550	865 308 A MC 146103 ✓	CB&J 615	865 386 A MC 146142 ✓
CB&J 512	865 530 A MC 146065 ✓	CB&J 551	865 310 A MC 146104 ✓	CB&J 616	865 388 A MC 146143 ✓
CB&J 513	865 532 A MC 146066 ✓	CB&J 552	865 312 A MC 146105 ✓	CB&J 617	865 390 A MC 146144 ✓
CB&J 514	865 534 A MC 146067 ✓	CB&J 553	865 314 A MC 146106 ✓	CB&J 618	865 392 A MC 146145 ✓
CB&J 515	865 536 A MC 146068 ✓	CB&J 554	865 316 A MC 146107 ✓	CB&J 621	865 394 A MC 146146 ✓
CB&J 516	865 538 A MC 146069 ✓	CB&J 555	865 318 A MC 146108 ✓	CB&J 623	865 396 A MC 146147 ✓
CB&J 517	865 540 A MC 146070 ✓	CB&J 556	865 320 A MC 146109 ✓	CB&J 624	865 398 A MC 146148 ✓
CB&J 518	865 542 A MC 146071 ✓	CB&J 557	865 322 A MC 146110 ✓	CB&J 625	865 400 A MC 146149 ✓
CB&J 519	865 544 A MC 146072 ✓	CB&J 558	865 324 A MC 146111 ✓	CB&J 626	865 402 A MC 146150 ✓
CB&J 520	865 546 A MC 146073 ✓	CB&J 585	865 326 A MC 146112 ✓	CB&J 627	865 404 A MC 146151 ✓
CB&J 521	865 548 A MC 146074 ✓	CB&J 586	865 328 A MC 146113 ✓	CB&J 628	865 406 A MC 146152 ✓
CB&J 522	865 550 A MC 146075 ✓	CB&J 587	865 330 A MC 146114 ✓	CB&J 629	865 408 A MC 146153 ✓
CB&J 523	865 254 A MC 146076 ✓	CB&J 588	865 332 A MC 146115 ✓	CB&J 630	865 410 A MC 146154 ✓
CB&J 524	865 256 A MC 146077 ✓	CB&J 589	865 334 A MC 146116 ✓	CB&J 631	865 412 A MC 146155 ✓
CB&J 525	865 258 A MC 146078 ✓	CB&J 590	865 336 A MC 146117 ✓	CB&J 632	865 414 A MC 146156 ✓
CB&J 526	865 260 A MC 146079 ✓	CB&J 591	865 338 A MC 146118 ✓	CB&J 633	865 416 A MC 146157 ✓
CB&J 527	865 262 A MC 146080 ✓	CB&J 592	865 340 A MC 146119 ✓	CB&J 634	865 552 A MC 146158 ✓
CB&J 528	865 264 A MC 146081 ✓	CB&J 593	865 342 A MC 146120 ✓	CB&J 635	865 554 A MC 146159 ✓
CB&J 529	865 266 A MC 146082 ✓	CB&J 594	865 344 A MC 146121 ✓	CB&J 636	865 556 A MC 146160 ✓
CB&J 530	865 268 A MC 146083 ✓	CB&J 595	865 346 A MC 146122 ✓	CB&J 637	865 558 A MC 146161 ✓
CB&J 531	865 270 A MC 146084 ✓	CB&J 596	865 348 A MC 146123 ✓	CB&J 638	865 560 A MC 146162 ✓
CB&J 532	865 272 A MC 146085 ✓	CB&J 597	865 350 A MC 146124 ✓	CB&J 639	865 562 A MC 146163 ✓
CB&J 533	865 274 A MC 146086 ✓	CB&J 598	865 352 A MC 146125 ✓	CB&J 640	865 564 A MC 146164 ✓
CB&J 534	865 276 A MC 146087 ✓	CB&J 599	865 354 A MC 146126 ✓	CB&J 641	865 566 A MC 146165 ✓
CB&J 535	865 278 A MC 146088 ✓	CB&J 600	865 356 A MC 146127 ✓	CB&J 642	865 568 A MC 146166 ✓
CB&J 536	865 280 A MC 146089 ✓	CB&J 601	865 358 A MC 146128 ✓	CB&J 643	865 570 A MC 146167 ✓
CB&J 537	865 282 A MC 146090 ✓	CB&J 602	865 360 A MC 146129 ✓	CB&J 644	865 572 A MC 146168 ✓
CB&J 538	865 284 A MC 146091 ✓	CB&J 603	865 362 A MC 146130 ✓	CB&J 645	865 574 A MC 146169 ✓
CB&J 539	865 286 A MC 146092 ✓	CB&J 604	865 364 A MC 146131 ✓	CB&J 646	865 576 A MC 146170 ✓
CB&J 540	865 288 A MC 146093 ✓	CB&J 605	865 366 A MC 146132 ✓	CB&J 647	865 578 A MC 146171 ✓
CB&J 541	865 290 A MC 146094 ✓	CB&J 606	865 368 A MC 146133 ✓	CB&J 648	865 580 A MC 146172 ✓
CB&J 542	865 292 A MC 146095 ✓	CB&J 607	865 370 A MC 146134 ✓	CB&J 649	865 712 A MC 146173 ✓
CB&J 543	865 294 A MC 146096 ✓	CB&J 608	865 372 A MC 146135 ✓	CB&J 670	865 742 A MC 146174 ✓



## EXHIBIT A

Claim Name	Docket	Page	BLM	Serial No.	Claim Name	Docket	Page	BLM	Serial No.	Claim Name	Docket	Page	BLM	Serial No.
CB&J 671	865	744	A MC	146175 ✓	CB&J 1198	865	879	A MC	147198 ✓	CB&J 29	867	187	A MC	148392 ✓
CB&J 672	865	746	A MC	146176 ✓	CB&J 1199	865	881	A MC	147199 ✓	CB&J 30	867	189	A MC	148393 ✓
CB&J 673	865	748	A MC	146177 ✓	CB&J 1200	865	883	A MC	147200 ✓	CB&J 31	867	191	A MC	148394 ✓
CB&J 674	865	750	A MC	146178 ✓	CB&J 1201	865	885	A MC	147201 ✓	CB&J 32	867	193	A MC	148395 ✓
CB&J 675	865	752	A MC	146179 ✓	CB&J 1202	865	887	A MC	147202 ✓	CB&J 33	867	195	A MC	148396 ✓
CB&J 676	865	754	A MC	146180 ✓	CB&J 1203	865	889	A MC	147203 ✓	CB&J 34	867	197	A MC	148397 ✓
CB&J 677	865	756	A MC	146181 ✓	CB&J 1204	865	891	A MC	147204 ✓	CB&J 35	867	199	A MC	148398 ✓
CB&J 678	865	758	A MC	146182 ✓	CB&J 1205	865	893	A MC	147205 ✓	CB&J 36	867	201	A MC	148399 ✓
CB&J 679	865	760	A MC	146183 ✓	CB&J 1206	865	895	A MC	147206 ✓	CB&J 37	867	203	A MC	148400 ✓
CB&J 680	865	762	A MC	146184 ✓	CB&J 1207	865	897	A MC	147207 ✓	CB&J 38	867	205	A MC	148401 ✓
CB&J 681	865	764	A MC	146185 ✓	CB&J 1208	865	899	A MC	147208 ✓	CB&J 39	867	207	A MC	148402 ✓
CB&J 682	865	766	A MC	146186 ✓	CB&J 1	867	132	A MC	148364 ✓	CB&J 40	867	209	A MC	148403 ✓
CB&J 683	865	768	A MC	146187 ✓	CB&J 2	867	134	A MC	148365 ✓	CB&J 41	867	211	A MC	148404 ✓
CB&J 685	865	742	A MC	146188 ✓	CB&J 3	867	136	A MC	148366 ✓	CB&J 42	867	213	A MC	148405 ✓
CB&J 1172	865	829	A MC	147173 ✓	CB&J 4	867	138	A MC	148367 ✓	CB&J 43	867	215	A MC	148406 ✓
CB&J 1173	865	831	A MC	147174 ✓	CB&J 5	867	140	A MC	148368 ✓	CB&J 44	867	217	A MC	148407 ✓
CB&J 1174	865	833	A MC	147175 ✓	CB&J 6	867	142	A MC	148369 ✓	CB&J 45	867	219	A MC	148408 ✓
CB&J 1175	865	835	A MC	147176 ✓	CB&J 7	867	144	A MC	148370 ✓	CB&J 46	867	221	A MC	148409 ✓
CB&J 1176	865	837	A MC	147177 ✓	CB&J 8	867	146	A MC	148371 ✓	CB&J 47	867	223	A MC	148410 ✓
CB&J 1178	865	839	A MC	147178 ✓	CB&J 9	867	148	A MC	148372 ✓	CB&J 48	867	225	A MC	148411 ✓
CB&J 1179	865	841	A MC	147179 ✓	CB&J 10	867	150	A MC	148373 ✓	CB&J 49	867	227	A MC	148412 ✓
CB&J 1180	865	843	A MC	147180 ✓	CB&J 11	867	152	A MC	148374 ✓	CB&J 50	867	229	A MC	148413 ✓
CB&J 1181	865	845	A MC	147181 ✓	CB&J 12	867	154	A MC	148375 ✓	CB&J 51	867	233	A MC	148415 ✓
CB&J 1182	865	847	A MC	147182 ✓	CB&J 13	867	156	A MC	148376 ✓	CB&J 52	867	237	A MC	148417 ✓
CB&J 1183	865	849	A MC	147183 ✓	CB&J 14	867	158	A MC	148377 ✓	CB&J 53	867	241	A MC	148419 ✓
CB&J 1184	865	851	A MC	147184 ✓	CB&J 15	867	160	A MC	148378 ✓	CB&J 54	867	243	A MC	148420 ✓
CB&J 1185	865	853	A MC	147185 ✓	CB&J 16	867	162	A MC	148379 ✓	CB&J 55	867	245	A MC	148421 ✓
CB&J 1186	865	855	A MC	147186 ✓	CB&J 17	867	164	A MC	148380 ✓	CB&J 56	867	247	A MC	148422 ✓
CB&J 1187	865	857	A MC	147187 ✓	CB&J 18	867	166	A MC	148381 ✓	CB&J 57	867	249	A MC	148423 ✓
CB&J 1188	865	859	A MC	147188 ✓	CB&J 19	867	168	A MC	148382 ✓	CB&J 58	867	251	A MC	148424 ✓
CB&J 1189	865	861	A MC	147189 ✓	CB&J 20	867	170	A MC	148383 ✓	CB&J 59	867	253	A MC	148425 ✓
CB&J 1190	865	863	A MC	147190 ✓	CB&J 21	867	172	A MC	148384 ✓	CB&J 60	867	255	A MC	148426 ✓
CB&J 1191	865	865	A MC	147191 ✓	CB&J 22	867	174	A MC	148385 ✓	CB&J 61	867	257	A MC	148427 ✓
CB&J 1192	865	867	A MC	147192 ✓	CB&J 23	867	176	A MC	148386 ✓	CB&J 62	867	259	A MC	148428 ✓
CB&J 1193	865	869	A MC	147193 ✓	CB&J 24	867	178	A MC	148387 ✓	CB&J 63	867	261	A MC	148429 ✓
CB&J 1194	865	871	A MC	147194 ✓	CB&J 25	867	180	A MC	148388 ✓	CB&J 64	867	263	A MC	148430 ✓
CB&J 1195	865	873	A MC	147195 ✓	CB&J 26	867	181	A MC	148389 ✓	CB&J 65	867	265	A MC	148431 ✓
CB&J 1196	865	875	A MC	147196 ✓	CB&J 27	867	183	A MC	148390 ✓	CB&J 66	867	267	A MC	148432 ✓
CB&J 1197	865	877	A MC	147197 ✓	CB&J 28	867	185	A MC	148391 ✓	CB&J 67	867	269	A MC	148433 ✓

DEC 13 1989  
7:45 A.M.  
PHOENIX, ARIZONA

1309-136

BOOK 1622 PAGE 242

## EXHIBIT A

Claim Name	Docket	Page	BLM	Serial No.	Claim Name	Docket	Page	BLM	Serial No.	Claim Name	Docket	Page	BLM	Serial No.
CB&J 71	867	271	A MC	148434 ✓	CB&J 148	867	349	A MC	148473 ✓	CB&J 225	867	427	A MC	148512 ✓
CB&J 72	867	273	A MC	148435 ✓	CB&J 149	867	351	A MC	148474 ✓	CB&J 226	867	429	A MC	148513 ✓
CB&J 111	867	275	A MC	148436 ✓	CB&J 150	867	353	A MC	148475 ✓	CB&J 227	867	431	A MC	148514 ✓
CB&J 112	867	277	A MC	148437 ✓	CB&J 151	867	355	A MC	148476 ✓	CB&J 228	867	433	A MC	148515 ✓
CB&J 113	867	279	A MC	148438 ✓	CB&J 152	867	357	A MC	148477 ✓	CB&J 229	867	435	A MC	148516 ✓
CB&J 114	867	281	A MC	148439 ✓	CB&J 153	867	359	A MC	148478 ✓	CB&J 230	867	437	A MC	148517 ✓
CB&J 115	867	283	A MC	148440 ✓	CB&J 154	867	361	A MC	148479 ✓	CB&J 231	867	439	A MC	148518 ✓
CB&J 116	867	285	A MC	148441 ✓	CB&J 155	867	363	A MC	148480 ✓	CB&J 232	867	441	A MC	148519 ✓
CB&J 117	867	287	A MC	148442 ✓	CB&J 156	867	365	A MC	148481 ✓	CB&J 233	867	443	A MC	148520 ✓
CB&J 118	867	289	A MC	148443 ✓	CB&J 157	867	367	A MC	148482 ✓	CB&J 234	867	445	A MC	148521 ✓
CB&J 119	867	291	A MC	148444 ✓	CB&J 158	867	369	A MC	148483 ✓	CB&J 235	867	447	A MC	148522 ✓
CB&J 120	867	293	A MC	148445 ✓	CB&J 159	867	371	A MC	148484 ✓	CB&J 236	867	449	A MC	148523 ✓
CB&J 121	867	295	A MC	148446 ✓	CB&J 160	867	373	A MC	148485 ✓	CB&J 237	867	451	A MC	148524 ✓
CB&J 122	867	297	A MC	148447 ✓	CB&J 161	867	375	A MC	148486 ✓	CB&J 238	867	453	A MC	148525 ✓
CB&J 123	867	299	A MC	148448 ✓	CB&J 162	867	377	A MC	148487 ✓	CB&J 239	867	455	A MC	148526 ✓
CB&J 124	867	301	A MC	148449 ✓	CB&J 163	867	379	A MC	148488 ✓	CB&J 240	867	457	A MC	148527 ✓
CB&J 125	867	303	A MC	148450 ✓	CB&J 164	867	381	A MC	148489 ✓	CB&J 241	867	459	A MC	148528 ✓
CB&J 126	867	305	A MC	148451 ✓	CB&J 165	867	383	A MC	148490 ✓	CB&J 242	867	461	A MC	148529 ✓
CB&J 127	867	307	A MC	148452 ✓	CB&J 166	867	385	A MC	148491 ✓	CB&J 243	867	463	A MC	148530 ✓
CB&J 128	867	309	A MC	148453 ✓	CB&J 167	867	387	A MC	148492 ✓	CB&J 244	867	465	A MC	148531 ✓
CB&J 129	867	311	A MC	148454 ✓	CB&J 168	867	389	A MC	148493 ✓	CB&J 245	867	467	A MC	148532 ✓
CB&J 130	867	313	A MC	148455 ✓	CB&J 169	867	391	A MC	148494 ✓	CB&J 246	867	469	A MC	148533 ✓
CB&J 131	867	315	A MC	148456 ✓	CB&J 170	867	393	A MC	148495 ✓	CB&J 247	867	471	A MC	148534 ✓
CB&J 132	867	317	A MC	148457 ✓	CB&J 171	867	395	A MC	148496 ✓	CB&J 248	867	473	A MC	148535 ✓
CB&J 133	867	319	A MC	148458 ✓	CB&J 172	867	397	A MC	148497 ✓	CB&J 249	867	475	A MC	148536 ✓
CB&J 134	867	321	A MC	148459 ✓	CB&J 173	867	399	A MC	148498 ✓	CB&J 250	867	477	A MC	148537 ✓
CB&J 135	867	323	A MC	148460 ✓	CB&J 174	867	401	A MC	148499 ✓	CB&J 251	867	479	A MC	148538 ✓
CB&J 136	867	325	A MC	148461 ✓	CB&J 175	867	403	A MC	148500 ✓	CB&J 252	867	481	A MC	148539 ✓
CB&J 137	867	327	A MC	148462 ✓	CB&J 176	867	405	A MC	148501 ✓	CB&J 253	867	483	A MC	148540 ✓
CB&J 138	867	329	A MC	148463 ✓	CB&J 177	867	407	A MC	148502 ✓	CB&J 254	867	485	A MC	148541 ✓
CB&J 139	867	331	A MC	148464 ✓	CB&J 178	867	409	A MC	148503 ✓	CB&J 255	867	487	A MC	148542 ✓
CB&J 140	867	333	A MC	148465 ✓	CB&J 179	867	411	A MC	148504 ✓	CB&J 256	867	489	A MC	148543 ✓
CB&J 141	867	335	A MC	148466 ✓	CB&J 180	867	413	A MC	148505 ✓	CB&J 257	867	491	A MC	148544 ✓
CB&J 142	867	337	A MC	148467 ✓	CB&J 181	867	415	A MC	148506 ✓	CB&J 258	867	493	A MC	148545 ✓
CB&J 143	867	339	A MC	148468 ✓	CB&J 182	867	417	A MC	148507 ✓	CB&J 259	867	495	A MC	148546 ✓
CB&J 144	867	341	A MC	148469 ✓	CB&J 221	867	419	A MC	148508 ✓	CB&J 260	867	497	A MC	148547 ✓
CB&J 145	867	343	A MC	148470 ✓	CB&J 222	867	421	A MC	148509 ✓	CB&J 261	867	499	A MC	148548 ✓
CB&J 146	867	345	A MC	148471 ✓	CB&J 223	867	423	A MC	148510 ✓	CB&J 262	867	501	A MC	148549 ✓
CB&J 147	867	347	A MC	148472 ✓	CB&J 224	867	425	A MC	148511 ✓	CB&J 263	867	503	A MC	148550 ✓

## EXHIBIT A

Claim Name	Docket	Page	BLM	Serial No.	Claim Name	Docket	Page	BLM	Serial No.	Claim Name	Docket	Page	BLM	Serial No.
CB&J 264	867	505	A MC	148551 ✓	CB&J 738	867	989	A MC	149024 ✓	CB&J 777	868	69	A MC	149063 ✓
CB&J 265	867	507	A MC	148552 ✓	CB&J 739	867	991	A MC	149025 ✓	CB&J 778	868	71	A MC	149064 ✓
CB&J 266	867	509	A MC	148553 ✓	CB&J 740	867	993	A MC	149026 ✓	CB&J 779	868	73	A MC	149065 ✓
CB&J 267	867	511	A MC	148554 ✓	CB&J 741	867	995	A MC	149027 ✓	CB&J 780	868	75	A MC	149066 ✓
CB&J 268	867	513	A MC	148555 ✓	CB&J 742	867	997	A MC	149028 ✓	CB&J 781	868	77	A MC	149067 ✓
CB&J 269	867	515	A MC	148556 ✓	CB&J 743	868	1	A MC	149029 ✓	CB&J 817	868	79	A MC	149068 ✓
CB&J 270	867	517	A MC	148557 ✓	CB&J 744	868	3	A MC	149030 ✓	CB&J 818	868	81	A MC	149069 ✓
CB&J 271	867	519	A MC	148558 ✓	CB&J 745	868	5	A MC	149031 ✓	CB&J 819	868	83	A MC	149070 ✓
CB&J 272	867	521	A MC	148559 ✓	CB&J 746	868	7	A MC	149032 ✓	CB&J 820	868	85	A MC	149071 ✓
CB&J 273	867	523	A MC	148560 ✓	CB&J 747	868	9	A MC	149033 ✓	CB&J 821	868	87	A MC	149072 ✓
CB&J 274	867	525	A MC	148561 ✓	CB&J 748	868	11	A MC	149034 ✓	CB&J 822	868	89	A MC	149073 ✓
CB&J 275	867	527	A MC	148562 ✓	CB&J 749	868	13	A MC	149035 ✓	CB&J 823	868	91	A MC	149074 ✓
CB&J 276	867	529	A MC	148563 ✓	CB&J 750	868	15	A MC	149036 ✓	CB&J 824	868	93	A MC	149075 ✓
CB&J 277	867	531	A MC	148564 ✓	CB&J 751	868	17	A MC	149037 ✓	CB&J 825	868	95	A MC	149076 ✓
CB&J 278	867	533	A MC	148565 ✓	CB&J 752	868	19	A MC	149038 ✓	CB&J 826	868	97	A MC	149077 ✓
CB&J 279	867	535	A MC	148566 ✓	CB&J 753	868	21	A MC	149039 ✓	CB&J 827	868	99	A MC	149078 ✓
CB&J 280	867	537	A MC	148567 ✓	CB&J 754	868	23	A MC	149040 ✓	CB&J 828	868	101	A MC	149079 ✓
CB&J 281	867	539	A MC	148568 ✓	CB&J 755	868	25	A MC	149041 ✓	CB&J 829	868	103	A MC	149080 ✓
CB&J 282	867	541	A MC	148569 ✓	CB&J 756	868	27	A MC	149042 ✓	CB&J 830	868	105	A MC	149081 ✓
CB&J 283	867	543	A MC	148570 ✓	CB&J 757	868	29	A MC	149043 ✓	CB&J 831	868	107	A MC	149082 ✓
CB&J 284	867	545	A MC	148571 ✓	CB&J 758	868	31	A MC	149044 ✓	CB&J 832	868	109	A MC	149083 ✓
CB&J 285	867	547	A MC	148572 ✓	CB&J 759	868	33	A MC	149045 ✓	CB&J 833	868	111	A MC	149084 ✓
CB&J 286	867	549	A MC	148573 ✓	CB&J 760	868	35	A MC	149046 ✓	CB&J 834	868	113	A MC	149085 ✓
CB&J 287	867	551	A MC	148574 ✓	CB&J 761	868	37	A MC	149047 ✓	CB&J 835	868	115	A MC	149086 ✓
CB&J 288	867	553	A MC	148575 ✓	CB&J 762	868	39	A MC	149048 ✓	CB&J 836	868	117	A MC	149087 ✓
CB&J 289	867	555	A MC	148576 ✓	CB&J 763	868	41	A MC	149049 ✓	CB&J 837	868	119	A MC	149088 ✓
CB&J 290	867	557	A MC	148577 ✓	CB&J 764	868	43	A MC	149050 ✓	CB&J 838	868	121	A MC	149089 ✓
CB&J 291	867	559	A MC	148578 ✓	CB&J 765	868	45	A MC	149051 ✓	CB&J 839	868	123	A MC	149090 ✓
CB&J 292	867	561	A MC	148579 ✓	CB&J 766	868	47	A MC	149052 ✓	CB&J 840	868	125	A MC	149091 ✓
CB&J 728	867	969	A MC	149014 ✓	CB&J 767	868	49	A MC	149053 ✓	CB&J 841	868	127	A MC	149092 ✓
CB&J 729	867	971	A MC	149015 ✓	CB&J 768	868	51	A MC	149054 ✓	CB&J 842	868	129	A MC	149093 ✓
CB&J 730	867	973	A MC	149016 ✓	CB&J 769	868	53	A MC	149055 ✓	CB&J 843	868	131	A MC	149094 ✓
CB&J 731	867	975	A MC	149017 ✓	CB&J 770	868	55	A MC	149056 ✓	CB&J 844	868	133	A MC	149095 ✓
CB&J 732	867	977	A MC	149018 ✓	CB&J 771	868	57	A MC	149057 ✓	CB&J 845	868	135	A MC	149096 ✓
CB&J 733	867	979	A MC	149019 ✓	CB&J 772	868	59	A MC	149058 ✓	CB&J 846	868	137	A MC	149097 ✓
CB&J 734	867	981	A MC	149020 ✓	CB&J 773	868	61	A MC	149059 ✓	CB&J 847	868	139	A MC	149098 ✓
CB&J 735	867	983	A MC	149021 ✓	CB&J 774	868	63	A MC	149060 ✓	CB&J 848	868	141	A MC	149099 ✓
CB&J 736	867	985	A MC	149022 ✓	CB&J 775	868	65	A MC	149061 ✓	CB&J 849	868	143	A MC	149100 ✓
CB&J 737	867	987	A MC	149023 ✓	CB&J 776	868	67	A MC	149062 ✓	CB&J 850	868	145	A MC	149101 ✓



## EXHIBIT A

Claim Name	Docket	Page	BLM	Serial No.	Claim Name	Docket	Page	BLM	Serial No.	Claim Name	Docket	Page	BLM	Serial No.
CB&J 851	868	147	A MC	149102	CB&J 962	868	388	A MC	149141	CB&J 1053	868	466	A MC	149180
CB&J 852	868	149	A MC	149103	CB&J 963	868	390	A MC	149142	CB&J 1054	868	468	A MC	149181
CB&J 925	868	151	A MC	149104	CB&J 964	868	392	A MC	149143	CB&J 1055	868	470	A MC	149182
CB&J 926	868	153	A MC	149105	CB&J 965	868	394	A MC	149144	CB&J 1056	868	472	A MC	149183
CB&J 927	868	155	A MC	149106	CB&J 966	868	396	A MC	149145	CB&J 1057	868	474	A MC	149184
CB&J 928	868	157	A MC	149107	CB&J 967	868	398	A MC	149146	CB&J 1058	868	476	A MC	149185
CB&J 929	868	159	A MC	149108	CB&J 968	868	400	A MC	149147	CB&J 1059	868	478	A MC	149186
CB&J 930	868	161	A MC	149109	CB&J 969	868	402	A MC	149148	CB&J 1060	868	480	A MC	149187
CB&J 931	868	163	A MC	149110	CB&J 970	868	404	A MC	149149	CB&J 1061	868	482	A MC	149188
CB&J 932	868	165	A MC	149111	CB&J 971	868	406	A MC	149150	CB&J 1062	868	484	A MC	149189
CB&J 933	868	167	A MC	149112	CB&J 972	868	408	A MC	149151	CB&J 1063	868	486	A MC	149190
CB&J 934	868	169	A MC	149113	CB&J 973	868	410	A MC	149152	CB&J 1064	868	488	A MC	149191
CB&J 935	868	334	A MC	149114	CB&J 974	868	412	A MC	149153	CB&J 1065	868	490	A MC	149192
CB&J 936	868	336	A MC	149115	CB&J 975	868	414	A MC	149154	CB&J 1066	868	492	A MC	149193
CB&J 937	868	338	A MC	149116	CB&J 976	868	416	A MC	149155	CB&J 1067	868	494	A MC	149194
CB&J 938	868	340	A MC	149117	CB&J 977	868	418	A MC	149156	CB&J 1068	868	496	A MC	149195
CB&J 939	868	342	A MC	149118	CB&J 978	868	420	A MC	149157	CB&J 1069	868	498	A MC	149196
CB&J 940	868	344	A MC	149119	CB&J 979	868	422	A MC	149158	CB&J 1070	868	500	A MC	149197
CB&J 941	868	346	A MC	149120	CB&J 980	868	424	A MC	149159	CB&J 1071	868	502	A MC	149198
CB&J 942	868	348	A MC	149121	CB&J 981	868	426	A MC	149160	CB&J 1072	868	504	A MC	149199
CB&J 943	868	350	A MC	149122	CB&J 982	868	428	A MC	149161	CB&J 1073	868	506	A MC	149200
CB&J 944	868	352	A MC	149123	CB&J 983	868	430	A MC	149162	CB&J 1074	868	508	A MC	149201
CB&J 945	868	354	A MC	149124	CB&J 984	868	432	A MC	149163	CB&J 1075	868	510	A MC	149202
CB&J 946	868	356	A MC	149125	CB&J 985	868	434	A MC	149164	CB&J 1076	868	512	A MC	149203
CB&J 947	868	358	A MC	149126	CB&J 986	868	436	A MC	149165	CB&J 1077	868	514	A MC	149204
CB&J 948	868	360	A MC	149127	CB&J 987	868	438	A MC	149166	CB&J 1078	868	516	A MC	149205
CB&J 949	868	362	A MC	149128	CB&J 988	868	440	A MC	149167	CB&J 1079	868	518	A MC	149206
CB&J 950	868	364	A MC	149129	CB&J 989	868	442	A MC	149168	CB&J 1080	868	520	A MC	149207
CB&J 951	868	366	A MC	149130	CB&J 990	868	444	A MC	149169	CB&J 1081	868	522	A MC	149208
CB&J 952	868	368	A MC	149131	CB&J 991	868	446	A MC	149170	CB&J 1082	868	524	A MC	149209
CB&J 953	868	370	A MC	149132	CB&J 992	868	448	A MC	149171	CB&J 1083	868	526	A MC	149210
CB&J 954	868	372	A MC	149133	CB&J 993	868	450	A MC	149172	CB&J 1084	868	528	A MC	149211
CB&J 955	868	374	A MC	149134	CB&J 994	868	452	A MC	149173	CB&J 1085	868	530	A MC	149212
CB&J 956	868	376	A MC	149135	CB&J 1047	868	454	A MC	149174	CB&J 1086	868	532	A MC	149213
CB&J 957	868	378	A MC	149136	CB&J 1048	868	456	A MC	149175	CB&J 1087	868	534	A MC	149214
CB&J 958	868	380	A MC	149137	CB&J 1049	868	458	A MC	149176	CB&J 1088	868	536	A MC	149215
CB&J 959	868	382	A MC	149138	CB&J 1050	868	460	A MC	149177	CB&J 1089	868	538	A MC	149216
CB&J 960	868	384	A MC	149139	CB&J 1051	868	462	A MC	149178	CB&J 1090	868	540	A MC	149217
CB&J 961	868	386	A MC	149140	CB&J 1052	868	464	A MC	149179	CB&J 1091	868	542	A MC	149218

## EXHIBIT A

Claim Name	Docket	Page	BLM	Serial No.	Claim Name	Docket	Page	BLM	Serial No.	Claim Name	Docket	Page	BLM	Serial No.
CB&J 1092	868	544	A MC	149219 ✓	CB&J 862	869	216	A MC	151815 ✓	CB&J 996	983	532	A MC	224832 ✓
CB&J 1093	868	546	A MC	149220 ✓	CB&J 863	869	218	A MC	151816 ✓	CB&J 998	983	534	A MC	224833 ✓
CB&J 1094	868	548	A MC	149221 ✓	CB&J 864	869	220	A MC	151817 ✓	CB&J 1000	983	536	A MC	224834 ✓
CB&J 1095	868	550	A MC	149222 ✓	CB&J 865	869	222	A MC	151818 ✓	CB&J 1002	983	538	A MC	224835 ✓
CB&J 1096	868	552	A MC	149223 ✓	CB&J 866	869	224	A MC	151819 ✓	CB&J 1004	983	540	A MC	224836 ✓
CB&J 1097	868	554	A MC	149224 ✓	CB&J 867	869	226	A MC	151820 ✓	CB&J 1006	983	542	A MC	224837 ✓
CB&J 1098	868	556	A MC	149225 ✓	CB&J 868	869	228	A MC	151821 ✓	CB&J 1008	983	544	A MC	224838 ✓
CB&J 1099	868	558	A MC	149226 ✓	CB&J 869	869	230	A MC	151822 ✓	CB&J 1010	983	546	A MC	224839 ✓
CB&J 1100	868	560	A MC	149227 ✓	CB&J 890	869	232	A MC	151823 ✓	CB&J 1012	983	548	A MC	224840 ✓
CB&J 1111	868	562	A MC	149228 ✓	CB&J 891	869	234	A MC	151824 ✓	CB&J 1014	983	550	A MC	224841 ✓
CB&J 1112	868	564	A MC	149229 ✓	CB&J 687	900	945	A MC	184987 ✓	CB&J 1016	983	552	A MC	224842 ✓
CB&J 1113	868	566	A MC	149230 ✓	CB&J 689	900	947	A MC	184988 ✓	CB&J 1018	983	554	A MC	224843 ✓
CB&J 1114	868	568	A MC	149231 ✓	CB&J 691	900	949	A MC	184989 ✓	CB&J 1020	983	556	A MC	224844 ✓
CB&J 1115	868	570	A MC	149232 ✓	CB&J 693	900	951	A MC	184990 ✓	CB&J 1022	983	558	A MC	224845 ✓
CB&J 1116	868	572	A MC	149233 ✓	CB&J 695	900	953	A MC	184991 ✓	CB&J 1024	983	560	A MC	224846 ✓
CB&J 1117	868	574	A MC	149234 ✓	CB&J 697	900	955	A MC	184992 ✓					
CB&J 1118	868	576	A MC	149235 ✓	CB&J 699	900	957	A MC	184993 ✓					
CB&J 1119	868	578	A MC	149236 ✓	CB&J 701	900	959	A MC	184994 ✓					
CB&J 1120	868	580	A MC	149237 ✓	CB&J 703	900	961	A MC	184995 ✓					
CB&J 1121	868	582	A MC	149238 ✓	CB&J 995	900	931	A MC	185451 ✓					
CB&J 1122	868	584	A MC	149239 ✓	CB&J 997	900	933	A MC	185452 ✓					
CB&J 1123	868	586	A MC	149240 ✓	CB&J 999	900	935	A MC	185453 ✓					
CB&J 1124	868	588	A MC	149241 ✓	CB&J 1001	900	937	A MC	185454 ✓					
CB&J 1125	868	590	A MC	149242 ✓	CB&J 1003	900	939	A MC	185455 ✓					
CB&J 1126	868	592	A MC	149243 ✓	CB&J 1005	900	941	A MC	185456 ✓					
CB&J 1127	868	594	A MC	149244 ✓	CB&J 1007	900	943	A MC	185457 ✓					
CB&J 1128	868	596	A MC	149245 ✓	CB&J 892	902	432	A MC	186094 ✓					
CB&J 619	868	263	A MC	149357 ✓	CB&J 893	902	434	A MC	186095 ✓					
CB&J 620	868	265	A MC	149358 ✓	CB&J 894	902	436	A MC	186096 ✓					
CB&J 684	868	267	A MC	149359 ✓	CB&J 895	902	438	A MC	186097 ✓					
CB&J 853	869	198	A MC	151806 ✓	CB&J 896	902	440	A MC	186098 ✓					
CB&J 854	869	200	A MC	151807 ✓	CB&J 897	902	442	A MC	186099 ✓					
CB&J 855	869	202	A MC	151808 ✓	CB&J 898	902	444	A MC	186100 ✓					
CB&J 856	869	204	A MC	151809 ✓	CB&J 899	902	446	A MC	186101 ✓					
CB&J 857	869	206	A MC	151810 ✓	CB&J 900	902	448	A MC	186102 ✓					
CB&J 858	869	208	A MC	151811 ✓	CB&J 901	902	450	A MC	186103 ✓					
CB&J 859	869	210	A MC	151812 ✓	CB&J 902	902	452	A MC	186104 ✓					
CB&J 860	869	212	A MC	151813 ✓	CB&J 903	902	454	A MC	186105 ✓					
CB&J 861	869	214	A MC	151814 ✓	CB&J 904	902	456	A MC	186106 ✓					

Total No. of Claims: (792) ✓

PHOENIX, ARIZONA  
7:45 A.M.  
DEC 13 1989

1309-140

800: 1622  
PAGE 246

RECEIVED  
B.L.M. AZ STATE OFFICE

EXHIBIT B TO PROOF OF LABOR

STATE OF UTAH

COUNTY OF KANE

)  
) ss.  
)

Detailed Report of Annual Assessment Work

Robert N. Schafer, who being duly sworn on oath, deposes and says:

This detailed report is filed in compliance with the requirements of 30 U.S.C. Section 28-1 and 43 C.F.R. Section 3851.2 and shall constitute verification of the labor attested to in the Proof of Labor to which this instrument is attached and made a part of by this reference covering the claims more particularly described in the Proof of Labor to which this Exhibit B is attached.

The labor performed on said claims consisted of drilling, performed by Ormsbee Drilling, 2469 North 119th Street, Lafayette, Colorado, 80026 and mining, supervised by the following representative of Energy Fuels Nuclear, Inc., One Tabor Center, Suite 2500, 1200 Seventeenth Street, Denver, Colorado, 80202: Roger B. Smith, University of Texas at El Paso, BS Geology/Extractive Metallurgy 1968.


The work was done between noon September 1, 1988 and noon September 1, 1989, at a cost in excess of \$79,200; said cost having been paid by Energy Fuels, Ltd.

In Witness Whereof, the undersigned has executed this Report this 30 day of October, 1989.

Robert N. Schafer  
Robert N. Schafer

The foregoing instrument was acknowledged before me this 30<sup>th</sup> day of October, 1989, by Robert N. Schafer.

Witness my hand and official seal.



John D. Vaughn  
Notary Public  
Residing at KANAB, UT.

RECEIVED  
B.L.M. AZ STATE OFFICE

DEC 13 1989

7:45 A.M.  
PHOENIX, ARIZONA

1309-141



## PROOF OF LABOR - AFFIDAVIT OF ASSESSMENT WORK

88-42141

STATE OF COLORADO

CITY &amp; COUNTY OF DENVER

) ss.  
)RECORDED IN DEPT. OF RECORDS  
OF MOHAVE COUNTY, ARIZONA

OCT 6 '88-8 00 AM

John A. DeLoe, County Recorder

FEE 9.00 PGS

JAMES R. ANDRUS, being duly sworn, deposes and says that:

1. He is a citizen of the United States and more than eighteen years of age, resides at 514 North 200 East, Kanab, Utah 84741, in Kane County, Utah, and is personally acquainted with the following unpatented mining claims covering lands situated in unknown mining district, Mohave County, Arizona, the location notices of which are recorded in the office of the County Recorder of said County, as follows:

Land in Sections	Township	Range	P.M. B.L.M. AZ STATE OFFICE
24, 25, 35, 36	37N	5W	125748-891 G&SR
2, 11, 14, 23	36N	5W	144558-575 G&SR
19, 27-34	37N	4W	151806-950 G&SR
3-12, 14-22	36N	4W	153061-336 G&SR
Claim Name	Book	Page	BLM Serial No.
Pinyon 104	698	538-539	A MC 125751 <sup>K</sup>
amended	897	400-401	
Pinyon 120-144	698	570-619	A MC 125767-125791
amended	733	364-438	
Pinyon 154-188	698	620-689	A MC 125792-125826
amended	733	439-543	
Pinyon 198-232	698	690-759	A MC 125827-125861
amended	733	544-648	
Pinyon 257-271	698	760-789	A MC 125862-125876
amended	733	703-747	
Pinyon 296-310	698	790-819	A MC 125877-125891
amended	733	802-846	
Pinyon 233-240	702	267-282	A MC 128371-128378
amended	733	649-672	
Pinyon 247-256	702	284-303	A MC 128379-128388
amended	733	673-702	
Pinyon 272-279	702	304-319	A MC 128389-128396
amended	733	748-771	
Pinyon 286-295	702	320-339	A MC 128397-128406
amended	733	772-801	
Pinyon 311-321	702	340-361	A MC 128407-128417
amended	897	402-434	
Pinyon 333-360	702	362-417	A MC 128418-128445
amended	897	435-518	
Pinyon 372-388	702	418-451	A MC 128446-128462
amended	897	519-569	
Pinyon 101-103	761	325-333	A MC 144558-144560 <sup>X</sup>
Pinyon 105-119	761	334-378	A MC 144561-144575 <sup>X</sup>
Pinyon 564-598	777	97-201	A MC 151859-151893
Pinyon 609	777	202-204	A MC 151894
Pinyon 655	777	205-207	A MC 151895
Pinyon 699	777	208-210	A MC 151896
Pinyon 750-776	777	211-291	A MC 151897-151923
Pinyon 795-821	777	292-372	A MC 151924-151950
Pinyon 389-391	779	994-1002	A MC 153075-153077
Pinyon 392-400	780	1-27	A MC 153078-153086
Pinyon 422-439	780	28-81	A MC 153087-153104
Pinyon 461-479	780	82-138	A MC 153105-153123
Pinyon 482-510	780	139-225	A MC 153124-153152
Pinyon 516-523	780	241-264	A MC 153158-153165

158807-818  
185087  
186935-187150  
234625-657

RECEIVED  
B.L.M. AZ STATE OFFICE

NOV 14 1988

Claim Name	Book	Page	BLM Serial No.
Pinyon 526-554	780	265-351	A MC 153166-153194
Pinyon 561-563	780	370-378	A MC 153201-153203
Pinyon 605-607	780	397-405	A MC 153210-153212
Pinyon 610-642	780	406-504	A MC 153213-153245
Pinyon 656-686	780	517-609	A MC 153250-153280
Pinyon 697-698	780	622-627	A MC 153285-153286
Pinyon 700-730	780	631-723	A MC 153288-153318
Pinyon 842-843	780	724-729	A MC 153319-153320
Pinyon 856-871	780	730-777	A MC 153321-153336
Pinyon 844-855	793	333-368	A MC 158807-158818
Pinyon 145-153	874	908-925	A MC 185887-185895
Pinyon 189-197	874	926-943	A MC 185896-185904
Pinyon 241-246	874	944-955	A MC 185905-185910
Pinyon 280-285	874	956-967	A MC 185911-185916
Pinyon 322-332	874	968-989	A MC 185917-185927
Pinyon 361-366	874	990-1001	A MC 185928-185933
Pinyon 367-371	875	1-10	A MC 185934-185938
Pinyon 1-100	881	196-395	A MC 186935-187034
Pinyon 401-421	881	396-437	A MC 187035-187055
Pinyon 440-460	881	438-479	A MC 187056-187076
Pinyon 480-481	881	480-483	A MC 187077-187078
Pinyon 524-525	881	484-487	A MC 187079-187080
Pinyon 608	881	488-489	A MC 187081
Pinyon 650-654	881	496-505	A MC 187085-187089
Pinyon 695-696	881	514-517	A MC 187094-187095
Pinyon 739-742	881	534-541	A MC 187104-187107
Pinyon 745-749	881	542-551	A MC 187108-187112
Pinyon 786-794	881	570-587	A MC 187122-187130
Pinyon 822-825	881	588-595	A MC 187131-187134
Pinyon 836-841	881	616-627	A MC 187145-187150
Pinyon 900-919	1092	391-430	A MC 234638-234657

2. Between noon on September 1, 1987, and noon on September 1, 1988, at least \$100.00 worth of work and improvements were done and performed upon said claims and on each of said claims if more than one is listed above, or directly for the benefit of each, not including the location work of said claims, for the assessment year ending September 1, 1988.

3. Such work and improvements were made by and at the expense of Energy Fuels, Ltd., owner of said claims, whose current address is 1200 Seventeenth Street, Suite 2500, Denver, CO 80202, for the purpose of complying with the laws of the United States pertaining to assessment or annual work and employees of Energy Fuels Nuclear, Inc., D&H Drilling Company and Ormsbee Drilling Company were the persons who labored upon said claims, did said work and improvements, the same being as follows, to wit: mining, mine development and rotary drilling.


IN WITNESS WHEREOF, the undersigned has executed this instrument on this 27 day of September, 1988.

James R. Andrus

Subscribed and sworn to before me this 27 day of September, 1988, by James R. Andrus.

Virginia A. Varga  
Notary Public

My commission expires 7/30/91.





HELEN I. HUDGENS  
COUNTY RECORDER  
REQUEST OF:  
ENERGY FUELS



I HEREBY CERTIFY THAT THE WITHIN INSTRUMENT  
WAS FILED FOR RECORD IN COCONINO COUNTY,  
STATE OF ARIZONA.

E Suite 2500 1 Tabor Center  
1200 Seventeenth St.  
Denver, CO 80202

\$ 14.00 FEE NO 20987  
DOCKET 1244 PAGE 269-270  
DATE OCT 06 1988 -12 30

PROOF OF LABOR - AFFIDAVIT OF ASSESSMENT WORK

RECEIVED  
CLERK OF STATE OFFICE

STATE OF COLORADO

NOV 14 1988

CITY & COUNTY OF DENVER

)  
) ss.  
)

7:45 A.M.  
PHOENIX, ARIZONA

JAMES R. ANDRUS, being duly sworn, deposes and says that:

1. He is a citizen of the United States and more than eighteen years of age, resides at 514 North 200 East, Kanab, Utah 84741, in Kane County, Utah, and is personally acquainted with the following unpatented mining claims covering lands situated in Coconino County, Arizona, the location notices of which are recorded in the office of the County Recorder of said County, as more particularly described in Exhibit A attached hereto and made a part hereof. 148822-151093-151825-153984

2. Between noon on September 1, 1987, and noon on September 1, 1988, at least \$100.00 worth of work and improvements were done and performed upon said claims and on each of said claims if more than one is listed above, or directly for the benefit of each, not including the location work of said claims, for the assessment year ending September 1, 1988. 159016-168994

3. Such work and improvements were made by and at the expense of Energy Fuels, Ltd., owner of said claims, whose current address is 1200 Seventeenth Street, Suite 2500, Denver, CO 80202, for the purpose of complying with the laws of the United States pertaining to assessment or annual work and employees of Energy Fuels Nuclear, Inc., D&H Drilling Company and Ormsbee Drilling Company were the persons employed by Energy Fuels, Ltd. and who labored upon said claims, did said work and improvements, the same being as follows, to wit: rotary and core drilling and mine development. JR

IN WITNESS WHEREOF, the undersigned has executed this instrument on this 27 day of September, 1988.

James R. Andrus

Subscribed and sworn to before me this 27 day of September, 1988, by James R. Andrus.

Virginia A. Varga  
Notary Public

My commission expires 7/30/91.



1244-269



148728-149005  
151093-151407  
151806-151950  
153984-154137  
159016-159021  
168994-169003

EXHIBIT A  
TO  
PROOF OF LABOR - AFFIDAVIT OF ASSESSMENT WORK

<u>Land in Section(s)</u>	<u>Township</u>	<u>Range</u>	<u>P.M.</u>
6-8, 17, 18, 20	39N	2W	G & SR
1-3, 10-15	39N	3W	G & SR
34-36	40N	3W	G & SR

<u>Claim Name</u>	<u>Docket</u>	<u>Page(s)</u>	<u>BLM Serial No.</u>
June H. 1-12	860	975-998	A MC 148822-148833
June H. 13-18	861	1-12	A MC 148834-148839
June H. 100-125	861	13-64	A MC 148840-148865
June H. 164-229	861	65-196	A MC 148866-148931
June H. 231-297	861	199-332	A MC 148933-148999
June H. 300-305	861	333-344	A MC 149000-149005
June H. 306-321	868	968-999	A MC 151093-151108
June H. 322-343	869	1-44	A MC 151109-151130
June H. 376-409	869	130-197	A MC 151825-151858
June H. 19-81	871	664-789	A MC 153984-154046
June H. 83	871	792-793	A MC 154048-
June H. 85	871	796-797	A MC 154050-
June H. 87	871	800-801	A MC 154052-
June H. 89	871	804-805	A MC 154054-
June H. 126-163	871	816-891	A MC 154060-154097
June H. 408B-409B	871	892-895	A MC 154098-154099
June H. 410-435	871	896-947	A MC 154100-154125
June H. 440-451	871	948-971	A MC 154126-154137
June H. 230	876	351-352	A MC 159016 +
June H. 82-90 (even only)	885	543-552	A MC 168994-168998
June H. 91-94	885	553-560	A MC 168999-169002

RECEIVED  
B.L.M. AZ STATE OFFICE  
NOV 14 1988  
7:45 AM  
PHOENIX, ARIZONA

HELEN I. HUDGENS  
COUNTY RECORDER  
REQUEST OF:



I HEREBY CERTIFY THAT THE WITHIN INSTRUMENT  
WAS FILED FOR RECORD IN COCONINO COUNTY,  
STATE OF ARIZONA.

20977

ENERGY FUELS  
Suite 2500 Labor Center  
1200 Seventeenth St.  
Denver, CO 80202

\$ 4.00 FEE NO. 1244  
DOCKET 250-251 PAGE 250-251  
DATE OCT 06 1988 - 12 30

PROOF OF LABOR - AFFIDAVIT OF ASSESSMENT WORK

STATE OF COLORADO

CITY & COUNTY OF DENVER

)  
) ss.  
)

RECEIVED  
B.L.M. AZ STATE OFFICE

NOV 14 1988

7:45 A.M.  
PHOENIX, ARIZONA

JAMES R. ANDRUS, being duly sworn, deposes and says that:

1. He is a citizen of the United States and more than eighteen years of age, resides at 514 North 200 East, Kanab, Utah 84741, in Kane County, Utah, and is personally acquainted with the following unpatented mining claims covering lands situated in Coconino County, Arizona, the location notices of which are recorded in the office of the County Recorder of said County, as more particularly described on Exhibit A attached hereto and made a part hereof.

2. Between noon on September 1, 1987, and noon on September 1, 1988, at least \$100.00 worth of work and improvements were done and performed upon said claims and on each of said claims if more than one is listed above, or directly for the benefit of each, not including the location work of said claims, for the assessment year ending September 1, 1988.

3. Such work and improvements were made by and at the expense of Energy Fuels, Ltd., owner of said claims, whose current address is 1200 Seventeenth Street, Suite 2500, Denver, CO 80202, for the purpose of complying with the laws of the United States pertaining to assessment or annual work and employees of Energy Fuels Nuclear, Inc., and Ormsbee Drilling Company were the persons employed by Energy Fuels, Ltd. and who labored upon said claims, did said work and improvements, the same being as follows, to wit: rotary and core drilling and mining.


IN WITNESS WHEREOF, the undersigned has executed this instrument on this 27 day of September, 1988.

James R. Andrus

Subscribed and sworn to before me this 27 day of September, 1988, by James R. Andrus.

Virginia A. Varga  
Notary Public

My commission expires 7/30/91.



1244-250

**EXHIBIT A**  
**TO**  
**PROOF OF LABOR - AFFIDAVIT OF ASSESSMENT WORK**

RECEIVED  
BLM AZ STATE OFFICE

NOV 14 1988

<u>Land in Sections</u>	<u>Township</u>	<u>Range</u>	<u>P.M.</u> <sup>745 A.M.</sup> NOV 14 1988, ARIZONA
2-11, 14-23, 26-30	39N	1W	G & SR
1, 12, 13, 24, 25	39N	2W	G & SR

<u>Claim Name</u>	<u>Docket</u>	<u>Pages</u>	<u>BLM Serial No.</u>
CB & J 349-413	865	582-711	A MC 145944-146008
CB & J 414-420	865	418-431	A MC 146009-146015
CB & J 422-436			
(even only)	865	432-447	A MC 146016-146023
CB & J 471-522	865	448-551	A MC 146024-146075
CB & J 523-558	865	254-325	A MC 146076-146111
CB & J 585-618	865	326-393	A MC 146112-146145
CB & J 621	865	394-395	A MC 146146
CB & J 623-633	865	396-417	A MC 146147-146157
CB & J 634-648	865	552-581	A MC 146158-146172
CB & J 649	865	712-713	A MC 146173
CB & J 670-683	865	714-741	A MC 146174-146187
CB & J 685	865	742-743	A MC 146188
CB & J 1172-1176	865	829-838	A MC 147173-147177
CB & J 1178-1208	865	839-900	A MC 147178-147208
CB & J 1-50	867	132-230	A MC 148364-148413
CB & J 52	867	233-234	A MC 148415
CB & J 54	867	237-238	A MC 148417
CB & J 56-72	867	241-274	A MC 148419-148435
CB & J 111-182	867	275-418	A MC 148436-148507
CB & J 221-292	867	419-562	A MC 148508-148579
CB & J 728-742	867	969-998	A MC 149014-149028
CB & J 743-781	868	1-78	A MC 149029-149067
CB & J 817-852	868	79-150	A MC 149068-149103
CB & J 925-934	868	151-170	A MC 149104-149113
CB & J 935-994	868	334-453	A MC 149114-149173
CB & J 1047-1100	868	454-561	A MC 149174-149227
CB & J 1111-1128	868	562-597	A MC 149228-149245
CB & J 619, 620	868	263-266	A MC 149357, 149358
CB & J 684	868	267-268	A MC 149359
CB & J 853-869	869	198-231	A MC 151806-151822
CB & J 890, 891	869	232-235	A MC 151823, 151824
CB & J 996-1024			
(even only)	983	532-561	A MC 224832-224846
CB & J 687-703			
(odd only)	900	945-962	A MC 184987-184995
CB & J 995-1007			
(odd only)	900	931-944	A MC 185451-185457
CB & J 892-904	902	432-457	A MC 186094-186106

145944-146188 ✓  
 147173-208 ✓  
 148364-413 ✓  
 148415 ✓      224832-46 ✓  
 148417 ✓      184987-995 ✓  
 148419-579 ✓      186094-106  
 149014-245 ✓  
 149357-359 ✓  
 151806-824 ✓

1244-251



PROOF OF LABOR - AFFIDAVIT OF ASSESSMENT WORK

RECEIVED  
B.L.M. AZ STATE OFFICE

STATE OF COLORADO )  
CITY & COUNTY OF DENVER )

) ss.  
)

NOV 09 1987 125751  
128371

7:45 A.M.  
PHOENIX, ARIZONA 144558  
151859

J. R. ANDRUS, being duly sworn, deposes and says that:

1. He is a citizen of the United States and more than eighteen years of age, resides at 110 East Center, Glenwood, Utah 84730, in Sevier County, Utah, and is personally acquainted with the following unpatented mining claims covering lands situated in unknown mining district, Mohave County, Arizona, the location notices of which are recorded in the office of the County Recorder of said County, as follows:

<u>Land in Sections</u>	<u>Township</u>	<u>Range</u>	<u>P.M.</u>
24, 25, 35, 36	37N	5W	G&SR
2, 11, 14, 23	36N	5W	G&SR
19, 27-34	37N	4W	G&SR
3-12, 14-22	36N	4W	G&SR

<u>Claim Name</u>	<u>Book</u>	<u>Page</u>	<u>BLM Serial No.</u>
Pinyon 104	698	538-539	A MC 125751 X
amended	897	400-401	
Pinyon 120-144	698	570-619	A MC 125767-125791
amended	733	364-438	
Pinyon 154-188	698	620-689	A MC 125792-125826
amended	733	439-543	
Pinyon 198-232	698	690-759	A MC 125827-125861
amended	733	544-648	
Pinyon 257-271	698	760-789	A MC 125862-125876
amended	733	703-747	
Pinyon 296-310	698	790-819	A MC 125877-125891
amended	733	802-846	
Pinyon 233-240	702	267-282	A MC 128371-128378
amended	733	649-672	
Pinyon 247-256	702	284-303	A MC 128379-128388
amended	733	673-702	
Pinyon 272-279	702	304-319	A MC 128389-128396
amended	733	748-771	
Pinyon 286-295	702	320-339	A MC 128397-128406
amended	733	772-801	
Pinyon 311-321	702	340-361	A MC 128407-128417
amended	897	402-434	
Pinyon 333-360	702	362-417	A MC 128418-128445
amended	897	435-518	
Pinyon 372-388	702	418-451	A MC 128446-128462
amended	897	519-569	
Pinyon 101-103	761	325-333	A MC 144558-144560
Pinyon 105-119	761	334-378	A MC 144561-144575
Pinyon 564-598	777	97-201	A MC 151859-151893
Pinyon 609	777	202-204	A MC 151894
Pinyon 655	777	205-207	A MC 151895
Pinyon 699	777	208-210	A MC 151896
Pinyon 750-776	777	211-291	A MC 151897-151923
Pinyon 795-821	777	292-372	A MC 151924-151950
Pinyon 389-391	779	994-1002	A MC 153075-153077
Pinyon 392-400	780	1-27	A MC 153078-153086
Pinyon 422-439	780	28-81	A MC 153087-153104
Pinyon 461-479	780	82-138	A MC 153105-153123
Pinyon 482-510	780	139-225	A MC 153124-153152
Pinyon 516-523	780	241-264	A MC 153158-153165

NOV 09 1987

Claim Name	Book	Page	BLM Serial No.	7:45 A.M. PHOENIX, ARIZONA
Pinyon 526-554	780	265-351	A MC 153166-153194	✓
Pinyon 561-563	780	370-378	A MC 153201-153203	✓
Pinyon 605-607	780	397-405	A MC 153210-153212	✓
Pinyon 610-642	780	406-504	A MC 153213-153245	✓
Pinyon 656-686	780	517-609	A MC 153250-153280	✓
Pinyon 697-698	780	622-627	A MC 153285-153286	✓
Pinyon 700-730	780	631-723	A MC 153288-153318	✓
Pinyon 842-843	780	724-729	A MC 153319-153320	✓
Pinyon 856-871	780	730-777	A MC 153321-153336	✓
Pinyon 844-855	793	333-368	A MC 158807-158818	✓
Pinyon 145-153	874	908-925	A MC 185887-185895	✓
Pinyon 189-197	874	926-943	A MC 185896-185904	✓
Pinyon 241-246	874	944-955	A MC 185905-185910	✓
Pinyon 280-285	874	956-967	A MC 185911-185916	✓
Pinyon 322-332	874	968-989	A MC 185917-185927	✓
Pinyon 361-366	874	990-1001	A MC 185928-185933	✓
Pinyon 367-371	875	1-10	A MC 185934-185938	✓
Pinyon 1-100	881	196-395	A MC 186935-187034	✓
Pinyon 401-421	881	396-437	A MC 187035-187055	✓
Pinyon 440-460	881	438-479	A MC 187056-187076	✓
Pinyon 480-481	881	480-483	A MC 187077-187078	✓
Pinyon 524-525	881	484-487	A MC 187079-187080	✓
Pinyon 608	881	488-489	A MC 187081	✓
Pinyon 650-654	881	496-505	A MC 187085-187089	✓
Pinyon 695-696	881	514-517	A MC 187094-187095	✓
Pinyon 739-742	881	534-541	A MC 187104-187107	✓
Pinyon 745-749	881	542-551	A MC 187108-187112	✓
Pinyon 786-794	881	570-587	A MC 187122-187130	✓
Pinyon 822-825	881	588-595	A MC 187131-187134	✓
Pinyon 836-841	881	616-627	A MC 187145-187150	✓
Pinyon 900-919	1092	391-430	A MC 234638-234657	✓

2. Between noon on September 1, 1986, and noon on September 1, 1987, at least \$100.00 worth of work and improvements were done and performed upon said claims and on each of said claims if more than one is listed above, or directly for the benefit of each, not including the location work of said claims, for the assessment year ending September 1, 1987.

3. Such work and improvements were made by and at the expense of Energy Fuels, Ltd., owner of said claims, whose current address is 1200 Seventeenth Street, Suite 2500, Denver, CO 80202, for the purpose of complying with the laws of the United States pertaining to assessment or annual work and employees of Energy Fuels Nuclear, Inc., Quality Drilling Company, D&H Drilling Company and Ormsbee Drilling Company were the persons who labored upon said claims, did said work and improvements, the same being as follows, to wit: mine development, mining and drilling.

IN WITNESS WHEREOF, the undersigned has executed this instrument on this 21st day of July, 1987.

J. R. Andrus

Subscribed and sworn to before me this 21st day of July, 1987, by J. R. Andrus.



Elaine Broddy  
Notary Public

My commission expires July 2, 1988.

RECEIVED  
B.L.M. AZ STATE OFFICE

NOV 09 1987


7:45 A.M.  
PHOENIX, ARIZONA

MICROFILMED

INDEX P of L

PROOFED

FEE # -87-30899



RECORDED IN OFFICIAL RECORDS  
OF MOHAVE COUNTY, ARIZONA

JUL 27 '87 - 11 15 AM

*John M. Galt* County Recorder

FEE 950 PGS

343



HELEN I. HUDGENS  
COUNTY RECORDER  
REQUEST OF:

ENERGY FUELS

E One Tabor Center #2500  
1200 17th Street  
Denver, CO 80202 161



I HEREBY CERTIFY THAT THE WITHIN INSTRUMENT  
WAS FILED FOR RECORD IN COCONINO COUNTY  
STATE OF ARIZONA.

\$ 14.00 FEE NO. 22925 186094  
DOCKET 1183 PAGE 51-52 SR  
DATE: OCT 5 1987-1 35

RECEIVED

B.L.M. AZ STATE OFFICE

PROOF OF LABOR - AFFIDAVIT OF ASSESSMENT WORK

NOV 09 1987

STATE OF COLORADO )

CITY & COUNTY OF DENVER )

) ss.  
)

7:30 AM  
DENVER, ARIZONA

J. R. ANDRUS, being duly sworn, deposes and says that:

1. He is a citizen of the United States and more than eighteen years of age, resides at 514 North 200 East, Kanab, Utah 84741, in Kane County, Utah, and is personally acquainted with the following unpatented mining claims covering lands situated in Coconino County, Arizona, the location notices of which are recorded in the office of the County Recorder of said County, as more particularly described on Exhibit A attached hereto and made a part hereof.

2. Between noon on September 1, 1986, and noon on September 1, 1987, at least \$100.00 worth of work and improvements were done and performed upon said claims and on each of said claims if more than one is listed above, or directly for the benefit of each, not including the location work of said claims, for the assessment year ending September 1, 1987.

3. Such work and improvements were made by and at the expense of Energy Fuels, Ltd., owner of said claims, whose current address is 1200 Seventeenth Street, Suite 2500, Denver, CO 80202, for the purpose of complying with the laws of the United States pertaining to assessment or annual work and employees of Energy Fuels Nuclear, Inc., D&H Drilling Company, and Ormsbee Drilling Company were the persons employed by Energy Fuels, Ltd. and who labored upon said claims, did said work and improvements, the same being as follows, to wit: rotary and core drilling and mining.

IN WITNESS WHEREOF, the undersigned has executed this instrument on this 30<sup>th</sup> day of September, 1987.

J. R. Andrus

Subscribed and sworn to before me this 30<sup>th</sup> day of September, 1987, by J. R. Andrus.

Virginia A. Yarga  
Notary Public



My commission expires 7-30-91.

1183- 51

EXHIBIT A  
TO  
PROOF OF LABOR - AFFIDAVIT OF ASSESSMENT WORK

<u>Land in Sections</u>	<u>Township</u>	<u>Range</u>	<u>P.M.</u>
2-11, 14-23, 26-30	39N	1W	G & SR
1, 12, 13, 24, 25	39N	2W	G & SR
<u>Claim Name</u>	<u>Docket</u>	<u>Pages</u>	<u>BLM Serial No.</u>
CB & J 349-413	865	582-711	A MC 145944-146008
CB & J 414-420	865	418-431	A MC 146009-146015
CB & J 422-436			
(even only)	865	432-447	A MC 146016-146023
CB & J 471-522	865	448-551	A MC 146024-146075
CB & J 523-558	865	254-325	A MC 146076-146111
CB & J 585-618	865	326-393	A MC 146112-146145
CB & J 621	865	394-395	A MC 146146
CB & J 623-633	865	396-417	A MC 146147-146157
CB & J 634-648	865	552-581	A MC 146158-146172
CB & J 649	865	712-713	A MC 146173
CB & J 670-683	865	714-741	A MC 146174-146187
CB & J 685	865	742-743	A MC 146188
CB & J 1172-1176	865	829-838	A MC 147173-147177
CB & J 1178-1208	865	839-900	A MC 147178-147208
CB & J 1-50	867	132-230	A MC 148364-148413
CB & J 52	867	233-234	A MC 148415
CB & J 54	867	237-238	A MC 148417
CB & J 56-72	867	241-274	A MC 148419-148435
CB & J 111-182	867	275-418	A MC 148436-148507
CB & J 221-292	867	419-562	A MC 148508-148579
CB & J 728-742	867	969-998	A MC 149014-149028
CB & J 743-781	868	1-78	A MC 149029-149067
CB & J 817-852	868	79-150	A MC 149068-149103
CB & J 925-934	868	151-170	A MC 149104-149113
CB & J 935-994	868	334-453	A MC 149114-149173
CB & J 1047-1100	868	454-561	A MC 149174-149227
CB & J 1111-1128	868	562-597	A MC 149228-149245
CB & J 619, 620	868	263-266	A MC 149357, 149358
CB & J 684	868	267-268	A MC 149359
CB & J 853-869	869	198-231	A MC 151806-151822
CB & J 890, 891	869	232-235	A MC 151823, 151824
CB & J 996-1024			
(even only)	983	532-561	A MC 224832-224846
CB & J 687-703			
(odd only)	900	945-962	A MC 184987-184995
CB & J 995-1007			
(odd only)	900	931-944	A MC 185451-185457
CB & J 892-904	902	432-457	A MC 186094-186106

RECEIVED  
B.L.M. AZ STATE OFFICE

NOV 09 1987

7:45 A.M.  
PHOENIX, ARIZONA

1183- 52

ENERGY FUELS

I HEREBY CERTIFY THAT THE WITHIN INSTRUMENT  
WAS FILED FOR RECORD IN COCONINO COUNTY  
STATE OF ARIZONA.

FEE NO. 27335 1200  
DOCKET 1124 PAGE 423-424  
DATE NOV 07 1986-1 35



HELEN I. HUDGENS  
COCONINO COUNTY RECORDER

145944  
149014 *gi*  
149357  
151806  
224832  
184987  
185451  
186094

PROOF OF LABOR - AFFIDAVIT OF ASSESSMENT WORK

STATE OF ~~UTAH~~ ARIZONA )  
COUNTY OF ~~KANE~~ COCONINO ) ss.

R. N. SCHAFER, being duly sworn, deposes and says that:

1. He is a citizen of the United States and more than eighteen years of age, resides at 994 Chamberlin Drive, Kanab, Utah 84741, in Kane County, Utah, and is personally acquainted with the following unpatented mining claims covering lands situated in unknown mining district, Coconino County, Arizona, the location notices of which are recorded in the office of the County Recorder of said County, as more particularly described on Exhibit A attached hereto and made a part hereof.

2. Between noon on September 1, 1985, and noon on September 1, 1986, at least \$100.00 worth of work and improvements were done and performed upon said claims and on each of said claims if more than one is listed above, or directly for the benefit of each, not including the location work of said claims, for the assessment year ending September 1, 1986.

3. Such work and improvements were made by and at the expense of Energy Fuels, Ltd., owner of said claims, whose current address is 1200 Seventeenth Street, Suite 2500, Denver, CO 80202, for the purpose of complying with the laws of the United States pertaining to assessment or annual work and employees of Energy Fuels Nuclear, Inc. and Ormsbee Drilling Company were the persons employed by Energy Fuels, Ltd. and who labored upon said claims, did said work and improvements, the same being as follows, to wit: mining and core and rotary drilling.

IN WITNESS WHEREOF, the undersigned has executed this instrument on this 29<sup>th</sup> day of October, 1986.

R. N. Schafer

Subscribed and sworn to before me this 29<sup>th</sup> day of October, 1986, by R. N. Schafer.



Dean Orr  
Notary Public

My commission expires: \_\_\_\_\_

1124-423

RECEIVED  
B.L.M. AZ STATE OFFICE

DEC 5 - 1986

7:45 A.M.  
BUENAVISTA, ARIZONA



EXHIBIT A  
TO  
PROOF OF LABOR - AFFIDAVIT OF ASSESSMENT WORK

<u>Land in Section(s)</u>	<u>Township</u>	<u>Range</u>	<u>P.M.</u>
2-11, 14-23, 26-30	39N	1W	G & SR
1, 12, 13, 24, 25	39N	2W	G & SR

<u>Claim Name</u>	<u>Docket</u>	<u>Page(s)</u>	<u>BLM Serial No.</u>
CB & J 349-413	865	582-711	A MC 145944-146008 ✓
CB & J 414-420	865	418-431	A MC 146009-146015 ✓
CB & J 422-436 ✓ (even only)	865	432-447	A MC 146016-146023 -x ok
CB & J 471-522	865	448-551	A MC 146024-146075 ✓
CB & J 523-558	865	254-325	A MC 146076-146111 ✓
CB & J 585-618	865	326-393	A MC 146112-146145 ✓
CB & J 621	865	394-395	A MC 146146 ✓
CB & J 623-633	865	396-417	A MC 146147-146157 ✓
CB & J 634-648	865	552-581	A MC 146158-146172 ✓
CB & J 649	865	712-713	A MC 146173 ✓
CB & J 670-683	865	714-741	A MC 146174-146187 ✓
CB & J 685	865	742-743	A MC 146188 - ✓
CB & J 1172-1176	865	829-838	A MC 147173-147177 ✓
CB & J 1178-1208	865	839-900	A MC 147178-147208 ✓
CB & J 1-50	867	132-230	A MC 148364-148413 ✓
CB & J 52	867	233-234	A MC 148415 ✓
CB & J 54	867	237-238	A MC 148417 ✓
CB & J 56-72	867	241-274	A MC 148419-148435 ✓
CB & J 111-182	867	275-418	A MC 148436-148507 ✓
CB & J 221-292	867	419-562	A MC 148508-148579 ✓
CB & J 728-742	867	969-998	A MC 149014-149028 ✓
CB & J 743-781	868	1-78	A MC 149029-149067 ✓
CB & J 817-852	868	79-150	A MC 149068-149103 ✓
CB & J 925-934	868	151-170	A MC 149104-149113 ✓
CB & J 935-994	868	334-453	A MC 149114-149173 ✓
CB & J 1047-1100	868	454-561	A MC 149174-149227 ✓
CB & J 1111-1128	868	562-597	A MC 149228-149245 ✓
CB & J 619, 620	868	263-266	A MC 149357, 149358 ✓
CB & J 684	868	267-268	A MC 149359 ✓
CB & J 853-869	869	198-231	A MC 151806-151822 ✓
CB & J 890, 891	869	232-235	A MC 151823, 151824 ✓
CB & J 996-1024 (even only)	983	532-561	A MC 224832-224846 - ok ✓
CB & J 687-703 (odd only)	900	945-962	A MC 184987-184995 ✓ ok
CB & J 995-1007 (odd only)	900	931-944	A MC 185451-185457 ✓ ok
CB & J 892-904	902	432-457	A MC 186094-186106 ✓ ok

1124-421

RECEIVED  
B.L.M. AZ STATE OFFICE

DEC 5 - 1986

7:45 A.M.  
PHOENIX, ARIZONA

REQUEST OF ENERGY FUELS

I HEREBY CERTIFY THAT THE WITHIN INSTRUMENT  
WAS FILED FOR RECORD IN COCONINO COUNTY,  
STATE OF ARIZONA.



HELEN I. HUDGENS  
COCONINO COUNTY RECORDER

EE NO. 21330 1200  
DOCKET 1124 PAGE 425-429  
DATE NOV 07 1986-1 95

151951  
146218  
149949  
150071  
150389  
150480  
140482  
151951  
155122  
Epi

PROOF OF LABOR - AFFIDAVIT OF ASSESSMENT WORK

STATE OF ~~UTAH~~ ARIZONA )  
COUNTY OF ~~KANE~~ COCONINO ) ss.

R. N. SCHAFER, being duly sworn, deposes and says that:

1. He is a citizen of the United States and more than eighteen years of age, resides at 994 Chamberlin Drive, Kanab, Utah 84741, in Kane County, Utah, and is personally acquainted with the following unpatented mining claims covering lands situated in unknown mining district, Coconino County, Arizona, the location notices of which are recorded in the office of the County Recorder of said County, as more particularly descibed on Exhibit A attached hereto and made a part hereof.

2. Between noon on September 1, 1985, and noon on September 1, 1986, at least \$100.00 worth of work and improvements were done and performed upon said claims and on each of said claims if more than one is listed above, or directly for the benefit of each, not including the location work of said claims, for the assessment year ending September 1, 1986.

3. Such work and improvements were made by and at the expense of Energy Fuels, Ltd., owner of said claims, whose current address is 1200 Seventeenth Street, Suite 2500, Denver, CO 80202, for the purpose of complying with the laws of the United States pertaining to assessment or annual work and employees of Energy Fuels Nuclear, Inc., Quality Drilling Company, and Ormsbee Drilling Company were the persons employed by Energy Fuels, Ltd. and who labored upon said claims, did said work and improvements, the same being as follows, to wit: mining and rotary and core drilling.

IN WITNESS WHEREOF, the undersigned has executed this instrument on this 29th day of October, 1986.

R. N. Schafer

Subscribed and sworn to before me this 29th day of October, 1986, by R. N. Schafer.



Dean Orr  
Notary Public

My commission expires: \_\_\_\_\_

RECEIVED  
B.I.M. AZ STATE OFFICE

DEC 5 - 1986

7:45 A.M.  
PHOENIX, ARIZONA

1124-425

EXHIBIT A  
TO  
PROOF OF LABOR - AFFIDAVIT OF ASSESSMENT WORK

<u>Land in Section(s)</u>	<u>Township</u>	<u>Range</u>	<u>P.M.</u>
2-4, 9-11, 14, 15,			
23, 26	39N	2W	G & SR
2-36	40N	1W	G & SR
1-3, 10-15, 22-27,			
34-36	40N	2W	G & SR
7, 18, 19, 30, 31	40N	1E	G & SR

<u>Claim Name</u>	<u>Docket</u>	<u>Page(s)</u>	<u>BLM Serial No.</u>
J.H. 1-5	854	99-108	A MC 146219-146223
J.H. 4-5 amended	864	389-392	
J.H. 6-18	854	109-134	A MC 146224-146236
J.H. 17-18 amended	864	393-396	
J.H. 19-31	854	135-160	A MC 146237-146249
J.H. 31 amended	864	397-398	
J.H. 32-33	854	161-164	A MC 146250-146251
J.H. 33 amended	864	399-399A	
J.H. 34-36	854	165-170	A MC 146252-146254
J.H. 35-36 amended	864	400-403	
J.H. 37-54	854	171-206	A MC 146255-146272
J.H. 53-54 amended	864	404-407	
J.H. 55-72	854	207-242	A MC 146273-146290
J.H. 71-72 amended	864	408-411	
J.H. 73-90	854	243-278	A MC 146291-146308
J.H. 87-90 amended	864	412-419	
J.H. 91-106	854	279-310	A MC 146309-146324
J.H. 105-106 amended	864	420-423	
J.H. 107-108	854	311-314	A MC 146325-146326
J.H. 108 amended	864	424-425	
J.H. 109-110	854	315-318	A MC 146327-146328
J.H. 110 amended	864	426-427	
J.H. 111-112	854	319-322	A MC 146329-146330
J.H. 112 amended	864	428-429	
J.H. 113-114	854	323-326	A MC 146331-146332
J.H. 114 amended	864	430-431	
J.H. 115-116	854	327-330	A MC 146333-146334
J.H. 116 amended	864	432-433	
J.H. 117-118	854	331-334	A MC 146335-146336
J.H. 118 amended	864	434-435	
J.H. 119-124	854	335-346	A MC 146337-146342
J.H. 123-124 amended	864	436-439	
J.H. 125-126	854	347-350	A MC 146343-146344
J.H. 126 amended	864	440-441	
J.H. 127-128	854	351-354	A MC 146345-146346
J.H. 128 amended	864	442-443	
J.H. 129-130	854	355-358	A MC 146347-146348
J.H. 130 amended	864	444-445	
J.H. 131-132	854	359-362	A MC 146349-146350
J.H. 132 amended	864	446-447	
J.H. 133-134	854	363-366	A MC 146351-146352
J.H. 134 amended	864	448-449	
J.H. 135-136	854	367-370	A MC 146353-146354
J.H. 136 amended	864	450-451	
J.H. 137-138	854	371-374	A MC 146355-146356
J.H. 138 amended	864	452-453	
J.H. 139-142	854	375-382	A MC 146357-146360
J.H. 140-142 amended	864	454-459	
J.H. 143-144	854	383-386	A MC 146361-146362
J.H. 144 amended	864	460-461	

1124-426

RECEIVED  
B.L.M. AZ STATE OFFICE

DEC 5 - 1986

7:45 A.M.  
PHOENIX, ARIZONA



<u>Claim Name</u>	<u>Docket</u>	<u>Page(s)</u>	<u>BLM Serial No.</u>
J.H. 145-146	854	387-390	A MC 146363-146364
J.H. 146 amended	864	462-463	
J.H. 147-148	854	391-394	A MC 146365-146366
J.H. 148 amended	864	464-465	
J.H. 149-152	854	395-402	A MC 146367-146370
J.H. 150-152 amended	864	466-471	
J.H. 153-154	854	403-406	A MC 146371-146372
J.H. 154 amended	864	472-473	
J.H. 155-156	854	407-410	A MC 146373-146374
J.H. 156 amended	864	474-475	
J.H. 157-160	854	411-418	A MC 146375-146378
J.H. 158-160 amended	864	476-481	
J.H. 161-162	854	419-422	A MC 146379-146380
J.H. 162 amended	864	482-483	
J.H. 163-164	854	423-426	A MC 146381-146382
J.H. 164 amended	864	484-485	
J.H. 165-168	854	427-434	A MC 146383-146386
J.H. 166-168 amended	864	486-491	
J.H. 169-170	854	435-438	A MC 146387-146388
J.H. 170 amended	864	492-493	
J.H. 171-172	854	439-442	A MC 146389-146390
J.H. 172 amended	864	494-495	
J.H. 173-174	854	443-446	A MC 146391-146392
J.H. 174 amended	864	496-497	
J.H. 175-178	854	447-454	A MC 146393-146396
J.H. 176-178 amended	864	498-503	
J.H. 179-180	854	455-458	A MC 146397-146398
J.H. 180 amended	864	504-505	
J.H. 181-182	854	459-462	A MC 146399-146400
J.H. 182 amended	864	506-507	
J.H. 183-184	854	463-466	A MC 146401-146402
J.H. 184 amended	864	508-509	
J.H. 185-186	854	467-470	A MC 146403-146404
J.H. 186 amended	864	510-511	
J.H. 187-188	854	471-474	A MC 146405-146406
J.H. 188 amended	864	512-513	
J.H. 189-190	854	475-478	A MC 146407-146408
J.H. 190 amended	864	514-515	
J.H. 191-193	854	479-484	A MC 146409-146411
J.H. 192-193 amended	864	516-519	
J.H. 194-196	854	485-490	A MC 146413-146415
J.H. 194-196 amended	864	520-525	
J.H. 197-198	854	491-494	A MC 146416-146417
J.H. 198 amended	864	526-527	
J.H. 199-200	854	495-498	A MC 146418-146419
J.H. 200 amended	864	528-529	
J.H. 201-202	854	499-502	A MC 146420-146421
J.H. 202 amended	864	530-531	
J.H. 203-204	854	503-506	A MC 146422-146423
J.H. 204 amended	864	532-533	
J.H. 205-206	854	507-510	A MC 146424-146425
J.H. 206 amended	864	534-535	
J.H. 207-208	854	511-514	A MC 146426-146427
J.H. 208 amended	864	536-537	
J.H. 209-212	854	515-522	A MC 146428-146431
J.H. 210-212 amended	864	538-543	
J.H. 213-231	854	523-560	A MC 146432-146450
J.H. 229-231 amended	864	544-549	
J.H. 232-239	854	561-576	A MC 146451-146458
J.H. 239 amended	864	550-551	

146412

RECEIVED  
B.L.M. AZ STATE OFFICE

DEC 5 - 1986

7:45 A.M.  
PHOENIX, ARIZONA

-2-

1124-427

<u>Claim Name</u>	<u>Docket</u>	<u>Page(s)</u>	<u>BLM Serial No.</u>
J.H. 240	854	577-578	A MC 146459 ✓
J.H. 241	854	579-580	A MC 146412 ✓
J.H. 242-248	854	581-594	A MC 146460-146466
J.H. 247-248			
amended	864	553-555	
J.H. 249-267	854	595-632	A MC 146467-146485
J.H. 265-267			
amended	864	556-561	
J.H. 268-271	854	633-640	A MC 146486-146489
J.H. 271 amended	864	562-563	
J.H. 272-273	854	641-644	A MC 146490-146491
J.H. 273 amended	864	564-565	
J.H. 274-284	854	645-666	A MC 146492-146502
J.H. 283-284			
amended	864	566-569	
J.H. 285-289	854	667-676	A MC 146503-146507 ✓
J.H. 290	854	677-678	A MC 146218 ✓
J.H. 291-302	854	679-702	A MC 146508-146519
J.H. 299-302			
amended	864	570-577	
J.H. 303-318	854	703-734	A MC 146520-146535 ✓
J.H. 317-318			
amended	864	578-581	
J.H. 2000-2017	854	735-770	A MC 146536-146553
J.H. 2014-2017 amended		864	582-589
J.H. 2018-2022	854	771-780	A MC 146554-146558
J.H. 2022 amended	864	590-591	
J.H. 2023-2033	854	781-802	A MC 146559-146569
J.H. 2033 amended	864	592-593	
J.H. 2034-2035	854	803-806	A MC 146570-146571
J.H. 2035 amended	864	594-595	
J.H. 2036-2037	854	807-810	A MC 146572-146573
J.H. 2037 amended	864	596-597	
J.H. 2038-2039	854	811-814	A MC 146574-146575
J.H. 2039 amended	864	598-599	
J.H. 2040-2041	854	815-818	A MC 146576-146577
J.H. 2041 amended	864	600-601	
J.H. 2042-2043	854	819-822	A MC 146578-146579
J.H. 2043 amended	864	602-603	
J.H. 2044-2045	854	823-826	A MC 146580-146581
J.H. 2045 amended	864	604-605	
J.H. 2046-2049	854	827-834	A MC 146582-146585
J.H. 2047-2049 amended		864	606-611
J.H. 2050-2051	854	835-838	A MC 146586-146587
J.H. 2051 amended	864	612-613	
J.H. 2052-2053	854	839-842	A MC 146588-146589
J.H. 2053 amended	864	614-615	
J.H. 2054-2055	854	843-846	A MC 146590-146591
J.H. 2055 amended	864	616-617	
J.H. 2056-2057	854	847-850	A MC 146592-146593
J.H. 2057 amended	864	618-619	
J.H. 2058-2059	854	851-854	A MC 146594-146595
J.H. 2059 amended	864	620-621	
J.H. 2060-2061	854	855-858	A MC 146596-146597
J.H. 2061 amended	864	622-623	
J.H. 2062-2063	854	859-862	A MC 146598-146599 ✓
J.H. 2063 amended	864	624-625	
J.H. 319	858	414-415	A MC 149949
J.H. 321	858	418-419	A MC 149951
J.H. 323	858	422-423	A MC 149953
J.H. 325	858	426-427	A MC 149955
J.H. 327	858	430-431	A MC 149957
J.H. 329	858	434-435	A MC 149959
J.H. 331	858	438-439	A MC 149961
J.H. 333	858	442-443	A MC 149963
J.H. 335-424	858	446-625	A MC 149965-150054

RECEIVED  
B.L.M. AZ STATE OFFICE

DEC 5 - 1986

7:45 A.M.  
PHOENIX, ARIZONA

<u>Claim Name</u>	<u>Docket</u>	<u>Page(s)</u>	<u>BLM Serial No.</u>
J.H. 441-518	858	658-813	A MC 150071-150148
J.H. 519-561	858	914-999	A MC 150149-150191
J.H. 485 amended	879	377-378	
J.H. 562-718	859	1-314	A MC 150192-150348
J.H. 719-742	859	536-583	A MC 150349-150372
J.H. 759-848	859	616-795	A MC 150389-150478
J.H. 850	859	798-799	A MC 150480
J.H. 852	859	802-803	A MC 150482—
J.H. 854	859	806-807	A MC 150484—
J.H. 856	859	810-811	A MC 150486
J.H. 858	859	814-815	A MC 150488
J.H. 860	859	818-819	A MC 150490
J.H. 862	859	822-823	A MC 150492
J.H. 864-950	859	826-999	A MC 150494-150580
J.H. 796 amended	879	379-380	
J.H. 836 amended	868	255	
J.H. 838 amended	868	256	
J.H. 946 amended	868	257	
J.H. 951-954	860	1-8	A MC 150581-150584 ✓
J.H. 954 amended	868	258-259	
J.H. 2064-2177	858	19-246	A MC 150585-150698 ✓
J.H. 2065 amended	879	381-382	
J.H. 2071 amended	879	383-384	
J.H. 2093 amended	868	260	
J.H. 2168 amended	879	385-386	
J.H. 955-1008	869	414-521	A MC 151951-152004 ✓
J.H. 1025-1070	869	522-613	A MC 152005-152050
J.H. 1071-1216	869	707-998	A MC 152051-152196
J.H. 1217-1220	870	1-8	A MC 152197-152200
J.H. 1221-1372	870	142-444	A MC 152201-152352 ✓
J.H. 1275 amended	885	561	
J.H. 1277 amended	885	562	
J.H. 1379	875	247-248	A MC 155122 ✓
J.H. 1380-1472	875	533-718	A MC 155123-155215 ✓
J.H. 1485-1526	875	249-332	A MC 155216-155257 ✓
J.H. 1527-1572	875	719-810	A MC 155258-155303 ✓
J.H. 1591-1644	875	333-440	A MC 155304-155357 ✓
J.H. 1645-1672	875	811-866	A MC 155358-155385 ✓

1124-429

RECEIVED  
B.L.M. AZ STATE OFFICE

DEC 5 - 1986

7:45 A.M.  
PHOENIX, ARIZONA





HELEN I. HUDGENS  
COCONINO COUNTY RECORDER

148822  
151093  
151825  
153984  
154060  
159016  
168994  
lyi

PROOF OF LABOR - AFFIDAVIT OF ASSESSMENT WORK

STATE OF ~~UTAH~~ ARIZONA )  
COUNTY OF ~~KANE~~ COCONINO ) ss.

R. N. SCHAFER, being duly sworn, deposes and says that:

1. He is a citizen of the United States and more than eighteen years of age, resides at 994 Chamberlin Drive, Kanab, Utah 84741, in Kane County, Utah, and is personally acquainted with the following unpatented mining claims covering lands situated in unknown mining district, Coconino County, Arizona, the location notices of which are recorded in the office of the County Recorder of said County, as more particularly descibed on Exhibit A attached hereto and made a part hereof.

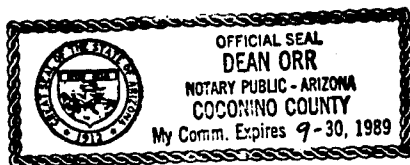
2. Between noon on September 1, 1985, and noon on September 1, 1986, at least \$100.00 worth of work and improvements were done and performed upon said claims and on each of said claims if more than one is listed above, or directly for the benefit of each, not including the location work of said claims, for the assessment year ending September 1, 1986.

3. Such work and improvements were made by and at the expense of Energy Fuels, Ltd., owner of said claims, whose current address is 1200 Seventeenth Street, Suite 2500, Denver, CO 80202, for the purpose of complying with the laws of the United States pertaining to assessment or annual work and employees of Energy Fuels Nuclear, Inc., Ormsbee Drilling Company, and Quality Drilling Company were the persons employed by Energy Fuels, Ltd. and who labored upon said claims, did said work and improvements, the same being as follows, to wit: mining and rotary and core drilling.

IN WITNESS WHEREOF, the undersigned has executed this instrument on this 29<sup>th</sup> day of October, 1986.

R. N. Schafer

Subscribed and sworn to before me this 29<sup>th</sup> day of October, 1986, by R. N. Schafer.



Dean Orr  
Notary Public

My commission expires: \_\_\_\_\_

RECEIVED  
B.L.M. AZ STATE OFFICE

DEC 5 - 1986

7:45 A.M.  
PHOENIX, ARIZONA

1124-430

EXHIBIT A  
TO  
PROOF OF LABOR - AFFIDAVIT OF ASSESSMENT WORK

<u>Land in Section(s)</u>	<u>Township</u>	<u>Range</u>	<u>P.M.</u>
6-8, 17, 18, 20	39N	2W	G & SR
1-3, 10-15	39N	3W	G & SR
34-36	40N	3W	G & SR

<u>Claim Name</u>	<u>Docket</u>	<u>Page(s)</u>	<u>BLM Serial No.</u>
June H. 1-12	860	975-998	A MC 148822-148833
June H. 13-18	861	1-12	A MC 148834-148839 -
June H. 100-125	861	13-64	A MC 148840-148865
June H. 164-229	861	65-196	A MC 148866-148931 -
June H. 231-297	861	199-332	A MC 148933-148999 -
June H. 300-305	861	333-344	A MC 149000-149005 -
June H. 306-321	868	968-999	A MC 151093-151108
June H. 322-343	869	1-44	A MC 151109-151130 -
June H. 376-409	869	130-197	A MC 151825-151858 -
June H. 19-81	871	664-789	A MC 153984-154046 -
June H. 83	871	792-793	A MC 154048
June H. 85	871	796-797	A MC 154050
June H. 87	871	800-801	A MC 154052
June H. 89	871	804-805	A MC 154054 -
June H. 126-163	871	816-891	A MC 154060-154097 -
June H. 408B-409B	871	892-895	A MC 154098-154099 -
June H. 410-435	871	896-947	A MC 154100-154125 -
June H. 440-451	871	948-971	A MC 154126-154137 -
June H. 230	876	351-352	A MC 159016
June H. 82-90 (even only)	885	543-552	A MC 168994-168998 -
June H. 91-94	885	553-560	A MC 168999-169002 -

1124-431

RECEIVED  
B.L.M. AZ STATE OFFICE

DEC 5 - 1986

7:45 A.M.  
PHOENIX, ARIZONA



e.f. uranium group, inc.

one labor center • suite 2500  
1200 seventeenth street • denver, colorado 80202

125751 185887  
125767 187085  
128371 187104  
144558 187122  
151859 187145  
153075 23463  
158807  
186935

(303) 623-8317  
twx 910-931-2561

December 3, 1986

Bureau of Land Management  
P. O. Box 16563  
Phoenix, Arizona 85011

Re: Affidavits of Assessment Work

Gentlemen:

Pursuant to 43 CFR Section 3833.2, enclosed are copies of 106 recorded Proofs of Labor filed for the assessment year ending September 1, 1986. Also enclosed are duplicate copies of the Proofs of Labor. Would you please date stamp them as received by the BLM and return them to me in the enclosed stamped, self addressed envelope.

Thank you.

Sincerely,

*J. A. Varga*

Virginia A. Varga  
Manager  
Property Administration

VAV/mew  
Enclosures

Certified Mail - P 121 881 045  
Return Receipt Requested

RECEIVED  
B.L.M. AZ STATE OFFICE

DEC 5 - 1986

7:45 A.M.  
PHOENIX, ARIZONA

Emergency Public Hearing  
1200 17th St  
Kanab, 86020

197

PROOF OF LABOR - AFFIDAVIT OF ASSESSMENT WORK

STATE OF ~~UTAH~~ ARIZONA )  
COUNTY OF ~~KANE~~ COCONINO ) ss.

R. N. SCHAFER, being duly sworn, deposes and says that:

1. He is a citizen of the United States and more than eighteen years of age, resides at 994 Chamberlin Drive, Kanab, Utah 84741, in Kane County, Utah, and is personally acquainted with the following unpatented mining claims covering lands situated in unknown mining district, Mohave County, Arizona, the location notices of which are recorded in the office of the County Recorder of said County, as follows:

<u>Land in Section(s)</u>	<u>Township</u>	<u>Range</u>	<u>P.M.</u>
24, 25, 35, 36	37N	5W	G&SR
1, 11-14, 23-26	36N	5W	G&SR
27-34, 19	37N	4W	G&SR
3-12, 14-22, 27-29	36N	4W	G&SR

<u>Claim Name</u>	<u>Book</u>	<u>Page</u>	<u>BLM Serial No.</u>
Pinyon 104	698	538-539	A MC 125751 ✓
amended	897	400-401	
Pinyon 120-144	698	570-619	A MC 125767-125791
amended	733	364-438	
Pinyon 154-188	698	620-689	A MC 125792-125826 ✓
amended	733	439-543	
Pinyon 198-232	698	690-759	A MC 125827-125861 ✓
amended	733	544-648	
Pinyon 257-271	698	760-789	A MC 125862-125876 ✓
amended	733	703-747	
Pinyon 296-310	698	790-819	A MC 125877-125891 ✓
amended	733	802-846	
Pinyon 233-240	702	267-282	A MC 128371-128378
amended	733	649-672	
Pinyon 247-256	702	284-303	A MC 128379-128388
amended	733	673-702	
Pinyon 272-279	702	304-319	A MC 128389-128396
amended	733	748-771	
Pinyon 286-295	702	320-339	A MC 128397-128406
amended	733	772-801	
Pinyon 311-321	702	340-361	A MC 128407-128417
amended	897	402-434	
Pinyon 333-360	702	362-417	A MC 128418-128445
amended	897	435-518	
Pinyon 372-388	702	418-451	A MC 128446-128462 ✓
amended	897	519-569	
Pinyon 101-103	761	325-333	A MC 144558-144560
Pinyon 105-119	761	334-378	A MC 144561-144575
Pinyon 564-598	777	97-201	A MC 151859-151893
Pinyon 609	777	202-204	A MC 151894
Pinyon 655	777	205-207	A MC 151895
Pinyon 699	777	208-210	A MC 151896
Pinyon 750-776	777	211-291	A MC 151897-151923
Pinyon 795-821	777	292-372	A MC 151924-151950
Pinyon 389-391	779	994-1002	A MC 153075-153077
Pinyon 392-400	780	1-27	A MC 153078-153086
Pinyon 422-439	780	28-81	A MC 153087-153104
Pinyon 461-479	780	82-138	A MC 153105-153123
Pinyon 482-510	780	139-225	A MC 153124-153152
Pinyon 516-523	780	241-264	A MC 153158-153165

RECEIVED  
B.L.M. AZ STATE OFFICE

DEC 5 - 1986

7:45 A.M.  
PHOENIX, ARIZONA

BOOK 1262 PAGE 742



<u>Claim Name</u>	<u>Book</u>	<u>Page</u>	<u>BLM Serial No.</u>
Pinyon 526-554	780	265-351	A MC 153166-153194
Pinyon 561-563	780	370-378	A MC 153201-153203
Pinyon 605-607	780	397-405	A MC 153210-153212
Pinyon 610-642	780	406-504	A MC 153213-153245
Pinyon 656-686	780	517-609	A MC 153250-153280
Pinyon 697-698	780	622-627	A MC 153285-153286
Pinyon 700-730	780	631-723	A MC 153288-153318
Pinyon 842-843	780	724-729	A MC 153319-153320
Pinyon 856-871	780	730-777	A MC 153321-153336
Pinyon 844-855	793	333-368	A MC 158807-158818
Pinyon 145-153	874	908-925	A MC 185887-185895
Pinyon 189-197	874	926-943	A MC 185896-185904
Pinyon 241-246	874	944-955	A MC 185905-185910
Pinyon 280-285	874	956-967	A MC 185911-185916
Pinyon 322-332	874	968-989	A MC 185917-185927
Pinyon 361-366	874	990-1001	A MC 185928-185933
Pinyon 367-371	875	1-10	A MC 185934-185938
Pinyon 1-100	881	196-395	A MC 186935-187034
Pinyon 401-421	881	396-437	A MC 187035-187055
Pinyon 440-460	881	438-479	A MC 187056-187076
Pinyon 480-481	881	480-483	A MC 187077-187078
Pinyon 524-525	881	484-487	A MC 187079-187080
Pinyon 608	881	488-489	A MC 187081
Pinyon 650-654	881	496-505	A MC 187085-187089
Pinyon 695-696	881	514-517	A MC 187094-187095
Pinyon 739-742	881	534-541	A MC 187104-187107
Pinyon 745-749	881	542-551	A MC 187108-187112
Pinyon 786-794	881	570-587	A MC 187122-187130
Pinyon 822-825	881	588-595	A MC 187131-187134
Pinyon 836-841	881	616-627	A MC 187145-187150
Pinyon 900-919	1092	391-430	A MC 234638-234657

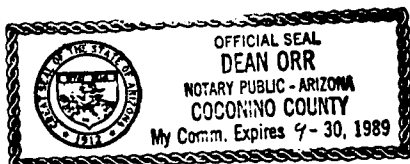
2. Between noon on September 1, 1985, and noon on September 1, 1986, at least \$100.00 worth of work and improvements were done and performed upon said claims and on each of said claims if more than one is listed above, or directly for the benefit of each, not including the location work of said claims, for the assessment year ending September 1, 1986.

3. Such work and improvements were made by and at the expense of Energy Fuels, Ltd., owner of said claims, whose current address is 1200 Seventeenth Street, Suite 2500, Denver, CO 80202, for the purpose of complying with the laws of the United States pertaining to assessment or annual work and employees of Energy Fuels Nuclear, Inc., Quality Drilling Company, D&H Drilling Company and Ormsbee Drilling Company were the persons who labored upon said claims, did said work and improvements, the same being as follows, to wit: mine development and drilling.

IN WITNESS WHEREOF, the undersigned has executed this instrument on this 29<sup>th</sup> day of October, 1986.

Robert N. Schafer

Subscribed and sworn to before me this 29<sup>th</sup> day of October, 1986, by R. N. Schafer, also known as Robert N. Schafer.



My commission expires: \_\_\_\_\_

Dean Orr  
Notary Public  
RECEIVED  
B.L.M. AZ STATE OFFICE

DEC 5 - 1986

7:45 A.M.  
PHOENIX, ARIZONA

BOOK 1262 PAGE 743

FEE # 86 INDEX P of L 45894

PROOF

RECORDED IN OFFICIAL RECORDS  
OF MOHAVE COUNTY, ARIZONA

NOV 7 '86 -8 00 AM

*Jean McCall*, County Recorder

FEE 9.00 PGS 343



RECEIVED  
B.L.M. AZ STATE OFFICE

DEC 5 - 1986

7:45 A.M.  
PHOENIX, ARIZONA

BOOK 1262 PAGE 744

145944 149357  
147105 151806  
148364 224832  
149014 184987  
185451  
186094

PROOF OF LABOR - AFFIDAVIT OF ASSESSMENT WORK

STATE OF COLORADO )  
CITY & COUNTY OF DENVER ) ss.

I. W. MATHISEN, JR., being duly sworn, deposes and says that:

1. He is a citizen of the United States and more than eighteen years of age, resides at 1005 Zinnia Street, Golden, Colorado 80401, in Jefferson County, Colorado, and is personally acquainted with the following unpatented mining claims covering lands situated in unknown mining district, Coconino County, Arizona, the location notices of which are recorded in the office of the County Recorder of said County, as more particularly described on Exhibit A attached hereto and made a part hereof.


2. Between September 1, 1984 and September 1, 1985, at least \$100.00 worth of labor and improvements was done and performed upon said claims and on each of said claims if more than one is listed above, or directly for the benefit of each, not including the location work of said claims, for the assessment year ending September 1, 1985.

3. Such work and improvements were made by and at the expense of Energy Fuels, Ltd., owner of said claims, whose current address is Three Park Central, Suite 900, 1515 Arapahoe Street, Denver, Colorado 80202, for the purpose of complying with the laws of the United States pertaining to assessment or annual work and employees of Energy Fuels Nuclear, Inc. and Ormsbee Drilling Company were the persons employed by said owner and who labored upon said claims, did said work and improvements, the same being as follows, to wit: core and rotary drilling.

IN WITNESS WHEREOF, the undersigned has executed this instrument on this 5th day of December, 1985.

*I. W. Mathisen, Jr.*

Subscribed and sworn to before me this 5th day of December, 1985, by I. W. Mathisen, Jr.



RECEIVED  
B.L.M. AZ STATE OFFICE  
DEC 19 1985  
PHOENIX, ARIZONA

EXHIBIT A  
TO  
PROOF OF LABOR - AFFIDAVIT OF ASSESSMENT WORK

<u>Land in Section(s)</u>	<u>Township</u>	<u>Range</u>	<u>P.M.</u>
2-11, 14-23, 26-30	39N	1W	G & SR
1, 12, 13, 24, 25	39N	2W	G & SR

<u>Claim Name</u>	<u>Docket</u>	<u>Page(s)</u>	<u>BLM Serial No.</u>
CB & J 349-413 ✓	865	582-711	A MC 145944-146008 ✓
CB & J 414-420	865	418-431	A MC 146009-146015
CB & J 422-436			
(even only)	865	432-447	A MC 146016-146023
CB & J 471-522	865	448-551	A MC 146024-146075
CB & J 523-558	865	254-325	A MC 146076-146111
CB & J 585-618	865	326-393	A MC 146112-146145
CB & J 621	865	394-395	A MC 146146
CB & J 623-633	865	396-417	A MC 146147-146157
CB & J 634-648	865	552-581	A MC 146158-146172
CB & J 649	865	712-713	A MC 146173
CB & J 670-683	865	714-741	A MC 146174-146187
CB & J 685	865	742-743	A MC 146188
CB & J 1164-1176 ✓	865	813-838	A MC 147165-147177 ✓
CB & J 1178-1208	865	839-900	A MC 147178-147208
CB & J 1-50 ✓	867	132-230	A MC 148364-148413 ✓
CB & J 52	867	233-234	A MC 148415 ✓
CB & J 54	867	237-238	A MC 148417 ✓
CB & J 56-72	867	241-274	A MC 148419-148435
CB & J 111-182	867	275-418	A MC 148436-148507
CB & J 221-292	867	419-562	A MC 148508-148579
CB & J 728-742 ✓	867	969-998	A MC 149014-149028 ✓
CB & J 743-781	868	1-78	A MC 149029-149067
CB & J 817-852	868	79-150	A MC 149068-149103
CB & J 925-934	868	151-170	A MC 149104-149113
CB & J 935-994	868	334-453	A MC 149114-149173
CB & J 1047-1100	868	454-561	A MC 149174-149227
CB & J 1111-1128 ✓	868	562-597	A MC 149228-149245 ✓
CB & J 619, 620 ✓	868	263-266	A MC 149357, 149358 ✓
CB & J 684 ✓	868	267-268	A MC 149359 ✓
CB & J 853-869 ✓	869	198-231	A MC 151806-151822 ✓
CB & J 890, 891 ✓	869	232-235	A MC 151823, 151824 ✓
CB & J 996-1024 ✓			
(even only)	983	532-561	A MC 224832-224846 ✓
CB & J 687-703 ✓			
(odd only)	900	945-962	A MC 184987-184995 ✓
CB & J 995-1007 ✓			
(odd only)	900	931-944	A MC 185451-185457 ✓
CB & J 892-904 ✓	902	432-457	A MC 186094-186106 ✓

RECEIVED  
B.L.M. AZ STATE OFFICE  
DEC 19 1995  
PHOENIX, ARIZONA



**ENERGY FUELS**

REQUEST OF: \_\_\_\_\_

I HEREBY CERTIFY THAT THE WITHIN INSTRUMENT  
WAS FILED FOR RECORD IN COCONINO COUNTY,  
STATE OF ARIZONA.



**HELEN I. HUDGENS**  
COCONINO COUNTY RECORDER

FEE NO. 22230 5.00

DOCKET 1058 PAGE 381-382

DATE: OCT 28 1985 - 1 25

148822

151093

151825

153984

159016

168994

*DM*

PROOF OF LABOR - AFFIDAVIT OF ASSESSMENT WORK

STATE OF COLORADO )  
 ) ss.  
CITY & COUNTY OF DENVER )

I. W. MATHISEN, JR., being duly sworn, deposes and says that:

1. He is a citizen of the United States and more than eighteen years of age, resides at 1005 Zinnia Street, Golden, Colorado 80401, in Jefferson County, Colorado, and is personally acquainted with the following unpatented mining claims covering lands situated in unknown mining district, Coconino County, Arizona, the location notices of which are recorded in the office of the County Recorder of said County, as more particularly described on Exhibit A attached hereto and made a part hereof.


2. Between September 1, 1984 and September 1, 1985, at least \$100.00 worth of labor and improvements was done and performed upon said claims and on each of said claims if more than one is listed above, or directly for the benefit of each, not including the location work of said claims, for the assessment year ending September 1, 1985.

3. Such work and improvements were made by and at the expense of Energy Fuels, Ltd., owner of said claims, whose current address is Three Park Central, Suite 900, 1515 Arapahoe Street, Denver, Colorado 80202, for the purpose of complying with the laws of the United States pertaining to assessment or annual work and employees of Quality Drilling Company were the persons employed by said owner and who labored upon said claims, did said work and improvements, the same being as follows, to wit: core and rotary drilling.

IN WITNESS WHEREOF, the undersigned has executed this instrument on this 25<sup>th</sup> day of October, 1985.

*I. W. Mathisen Jr.*

Subscribed and sworn to before me this 25<sup>th</sup> day of October, 1985, by I. W. Mathisen, Jr.



*Laurie Ann Mool*  
Notary Public 10-26-87

RECEIVED  
B.L.M. AZ STATE OFFICE

NOV 25 1985

07:45 A.M.  
PHOENIX, ARIZONA

1058-381

EXHIBIT A  
TO  
PROOF OF LABOR - AFFIDAVIT OF ASSESSMENT WORK

<u>Land in Section(s)</u>	<u>Township</u>	<u>Range</u>	<u>P.M.</u>
6-8, 17, 18, 20	39N	2W	G & SR
1-3, 10-15	39N	3W	G & SR
34-36	40N	3W	G & SR

<u>Claim Name</u>	<u>Docket</u>	<u>Page(s)</u>	<u>BLM Serial No.</u>
June H. 1-12	860	975-998	A MC 148822-148833✓
June H. 13-18	861	1-12	A MC 148834-148839✓
June H. 100-125	861	13-64	A MC 148840-148865✓
June H. 164-229	861	65-196	A MC 148866-148931✓
June H. 231-297	861	199-332	A MC 148933-148995✓
June H. 300-305	861	333-344	A MC 149000-149005✓
June H. 306-321	868	968-999	A MC 151093-151108✓
June H. 322-343	869	1-44	A MC 151109-151130✓
June H. 376-409	869	130-197	A MC 151825-151858✓
June H. 19-81	871	664-789	A MC 153984-154046✓
June H. 83	871	792-793	A MC 154048✓
June H. 85	871	796-797	A MC 154050✓
June H. 87	871	800-801	A MC 154052✓
June H. 89	871	804-805	A MC 154054✓
June H. 126-163	871	816-891	A MC 154060-154097✓
June H. 408B-409B	871	892-895	A MC 154098-154099✓
June H. 410-435	871	896-947	A MC 154100-154125✓
June H. 440-451	871	948-971	A MC 154126-154137✓
June H. 230	876	351-352	A MC 159016✓
June H. 82-90 (even only)	885	543-552	A MC 168994-168998✓
June H. 91-94	885	553-560	A MC 168999-169002✓

RECEIVED  
BLM. AZ STATE OFFICE

NOV 25 1985

07:45 A.M.  
PHOENIX, ARIZONA

1058-382



energy fuels Ltd.

a limited partnership

executive offices • suite 900 • three park central • 1515 arapahoe • denver, colorado 80202 • (303) 623-8317

November 20, 1985

Bureau of Land Management  
Arizona State Office  
P.O. Box 16563  
Phoenix, Arizona 85011

Gentlemen:

Pursuant to 43 CFR 3833, enclosed are two copies of 75 recorded Proofs of Labor for the assessment year ending September 1, 1985. Would you please date stamp one copy as received by the BLM and return them to me in the enclosed stamped, self-addressed envelope.

Thank you.

Sincerely,

Virginia A. Varga  
Manager  
Property Administration

VAV/lam  
L-242  
Enclosures

CERTIFIED MAIL  
RETURN RECEIPT REQUESTED  
P 078 984 281

RECEIVED  
B.L.M. AZ STATE OFFICE  
NOV 25 1985  
07:45 A.M.  
PHOENIX, ARIZONA

151806  
224832  
184987  
185451  
186094  
145944  
147165  
148364  
148415  
~~148417~~  
149357  
DM



REQUEST OF : ENERGY FUELS

I HEREBY CERTIFY THAT THE WITHIN INSTRUMENT  
WAS FILED FOR RECORD IN COCONINO COUNTY,  
STATE OF ARIZONA.



**HELEN I. HUDGENS**  
COCONINO COUNTY RECORDER

FEE NO. 22227 5.00

DOCKET 1058 PAGE 373-374

DATE : OCT 28 1985 -1 25

PROOF OF LABOR - AFFIDAVIT OF ASSESSMENT WORK

STATE OF COLORADO )  
CITY & COUNTY OF DENVER ) ss.

145944  
147165  
148364  
148415  
148417  
148419  
149357 dm  
151806  
224832  
184987  
185451  
186094

I. W. MATHISEN, JR., being duly sworn, deposes and says that:

1. He is a citizen of the United States and more than eighteen years of age, resides at 1005 Zinnia Street, Golden, Colorado 80401, in Jefferson County, Colorado, and is personally acquainted with the following unpatented mining claims covering lands situated in unknown mining district, Coconino County, Arizona, the location notices of which are recorded in the office of the County Recorder of said County, as more particularly described on Exhibit A attached hereto and made a part hereof.


2. Between September 1, 1984 and September 1, 1985, at least \$100.00 worth of labor and improvements was done and performed upon said claims and on each of said claims if more than one is listed above, or directly for the benefit of each, not including the location work of said claims, for the assessment year ending September 1, 1985.

3. Such work and improvements were made by and at the expense of Energy Fuels, Ltd., owner of said claims, whose current address is Three Park Central, Suite 900, 1515 Arapahoe Street, Denver, Colorado 80202, for the purpose of complying with the laws of the United States pertaining to assessment or annual work and employees of Energy Fuels Nuclear, Inc. and Ormsbee Drilling Company were the persons employed by said owner and who labored upon said claims, did said work and improvements, the same being as follows, to wit: core and rotary drilling.

IN WITNESS WHEREOF, the undersigned has executed this instrument on this 25th day of October, 1985.

I. W. Mathisen Jr.

Subscribed and sworn to before me this 25th day of October, 1985, by I. W. Mathisen, Jr.



Laurie Ann Mool  
Notary Public 10-26-87

RECEIVED  
B.L.M. AZ STATE OFFICE

NOV 25 1985

01:45 A.M.  
PHOENIX ARIZONA

1058-373



EXHIBIT A  
TO  
PROOF OF LABOR - AFFIDAVIT OF ASSESSMENT WORK

<u>Land in Section(s)</u>	<u>Township</u>	<u>Range</u>	<u>P.M.</u>
2-11, 14-23, 26-30	39N	1W	G & SR
1, 12, 13, 24, 25	39N	2W	G & SR

<u>Claim Name</u>	<u>Docket</u>	<u>Page(s)</u>	<u>BLM Serial No.</u>
CB & J 349-413	865	582-711	A MC 145944-146008 ✓
CB & J 414-420	865	418-431	A MC 146009-146015 ✓
CB & J 422-436			
(even only)	865	432-447	A MC 146016-146023 ✓
CB & J 471-522	865	448-551	A MC 146024-146075 ✓
CB & J 523-558	865	254-325	A MC 146076-146111 ✓
CB & J 585-618	865	326-393	A MC 146112-146145 ✓
CB & J 621	865	394-395	A MC 146146 ✓
CB & J 623-633	865	396-417	A MC 146147-146157 ✓
CB & J 634-648	865	552-581	A MC 146158-146172 ✓
CB & J 649	865	712-713	A MC 146173 ✓
CB & J 670-683	865	714-741	A MC 146174-146187 ✓
CB & J 685	865	742-743	A MC 146188 ✓
CB & J 1164-1176	865	813-838	A MC 147165-147177 ✓
CB & J 1178-1208	865	839-900	A MC 147178-147208 ✓
CB & J 1-50	867	132-230	A MC 148364-148413 ✓
CB & J 52	867	233-234	A MC 148415 ✓
CB & J 54	867	237-238	A MC 148417 ✓
CB & J 56-72	867	241-274	A MC 148419-148435 ✓
CB & J 111-182	867	275-418	A MC 148436-148507 ✓
CB & J 221-292	867	419-562	A MC 148508-148579 ✓
CB & J 728-742	867	969-998	A MC 149014-149028 ✓
CB & J 743-781	868	1-78	A MC 149029-149067 ✓
CB & J 817-852	868	79-150	A MC 149068-149103 ✓
CB & J 925-934	868	151-170	A MC 149104-149113 ✓
CB & J 935-994	868	334-453	A MC 149114-149173 ✓
CB & J 1047-1100	868	454-561	A MC 149174-149227 ✓
CB & J 1111-1128	868	562-597	A MC 149228-149245 ✓
CB & J 619, 620	868	263-266	A MC 149357, 149358 ✓
CB & J 684	868	267-268	A MC 149359 ✓
CB & J 853-869	869	198-231	A MC 151806-151822 ✓
CB & J 890, 891	869	232-235	A MC 151823, 151824 ✓
CB & J 996-1024			
(even only)	983	532-561	A MC 224832-224846 ✓
CB & J 687-703			
(odd only)	900	945-962	A MC 184987-184995 ✓
CB & J 995-1007			
(odd only)	900	931-944	A MC 185451-185457 ✓
CB & J 892-904	902	432-457	A MC 186094-186106 ✓

RECEIVED  
B.L.M. AZ STATE OFFICE  
NOV 25 1985  
07.45 A.M.  
PHOENIX, ARIZONA

1058-374

PROOF OF LABOR - AFFIDAVIT OF ASSESSMENT WORK

STATE OF COLORADO )  
 ) ss.  
 CITY AND COUNTY OF DENVER )

1af✓  
 125751  
 128371  
 144558  
 ✓151859  
 ✓153075  
 ✓158807  
 185887  
 186935

JAMES R. ANDRUS, being duly sworn, deposes and says that:

1. He is a citizen of the United States and more than eighteen years of age, resides at 110 East Center Street, Glenwood, Utah, in Sevier County, Utah, and is personally acquainted with the following unpatented mining claims covering lands situated in unknown mining district, Mohave County, Arizona, the location notices of which are recorded in the office of the County Recorder of said County, as follows:

Land in Section(s)	Township	Range	P.M.
24, 25, 35, 36	37N	5W	G&SR
1, 11-14, 23-26	36N	5W	G&SR
27-34, 19	37N	4W	G&SR
3-10, 15-22	36N	4W	G&SR

Claim Name	Book	Page	BLM Serial Number
Pinyon 104	698	538-539	A MC 125751 ✓
amended	897	400-401	
Pinyon 120-144	698	570-619	A MC 125767-125791 ✓
amended	733	364-438	
Pinyon 154-188	698	620-689	A MC 125792-125826 ✓
amended	733	439-543	
Pinyon 198-232	698	690-759	A MC 125827-125861 ✓
amended	733	544-648	
Pinyon 257-271	698	760-789	A MC 125862-125876 ✓
amended	733	703-747	
Pinyon 296-310	698	790-819	A MC 125877-125891 ✓
amended	733	802-846	
Pinyon 233-240	702	267-282	A MC 128371-128378 ✓
amended	733	649-672	
Pinyon 247-256	702	284-303	A MC 128379-128388 ✓
amended	733	673-702	
Pinyon 272-279	702	304-319	A MC 128389-128396 ✓
amended	733	748-771	
Pinyon 286-295	702	320-339	A MC 128397-128406 ✓
amended	733	772-801	
Pinyon 311-321	702	340-361	A MC 128407-128417 ✓
amended	897	402-434	
Pinyon 333-360	702	362-417	A MC 128418-128445 ✓
amended	897	435-518	
Pinyon 372-388	702	418-451	A MC 128446-128462 ✓
amended	897	519-569	
Pinyon 101-103	761	325-333	A MC 144558-144560 ✓
Pinyon 105-119	761	334-378	A MC 144561-144575 ✓
Pinyon 564-598	777	97-201	A MC 151859-151893 ✓
Pinyon 609	777	202-204	A MC 151894 ✓
Pinyon 655	777	205-207	A MC 151895 ✓
Pinyon 699	777	208-210	A MC 151896 ✓
Pinyon 750-776	777	211-291	A MC 151897-151923 ✓
Pinyon 795-821	777	292-372	A MC 151924-151950 ✓
Pinyon 389-391	779	994-1002	A MC 153075-153077 ✓
Pinyon 392-400	780	1-27	A MC 153078-153086 ✓
Pinyon 422-439	780	28-81	A MC 153087-153104 ✓
Pinyon 461-479	780	82-138	A MC 153105-153123 ✓
Pinyon 482-523	780	139-264	A MC 153124-153165 ✓
Pinyon 526-563	780	265-378	A MC 153166-153203 ✓
Pinyon 599-607	780	379-405	A MC 153204-153212 ✓

RECEIVED  
 BLM. AZ STATE OFFICE  
 OCT 24 1984  
 07:45 A.M.  
 PHOENIX, ARIZONA

FB

Pinyon 610-646	780	406-516	A MC 153213-153249 ✓
Pinyon 656-690	780	517-621	A MC 153250-153284 ✓
Pinyon 697-698	780	622-627	A MC 153285-153286 ✓
Pinyon 700-730	780	631-723	A MC 153288-153318 ✓
Pinyon 842-843	780	724-729	A MC 153319-153320 ✓
Pinyon 856-871	780	730-777	A MC 153321-153336 ✓
Pinyon 844-855	793	333-368	A MC 158807-158818 ✓
Pinyon 145-153	874	908-925	A MC 185887-185895 ✓
Pinyon 189-197	874	926-943	A MC 185896-185904 ✓
Pinyon 241-246	874	944-955	A MC 185905-185910 ✓
Pinyon 280-285	874	956-967	A MC 185911-185916 ✓
Pinyon 322-332	874	968-989	A MC 185917-185927 ✓
Pinyon 361-366	874	990-1001	A MC 185928-185933 ✓
Pinyon 367-371	875	1-10	A MC 185934-185938 ✓
Pinyon 1-100	881	196-395	A MC 186935-187034 ✓
Pinyon 401-421	881	396-437	A MC 187035-187055 ✓
Pinyon 440-460	881	438-479	A MC 187056-187076 ✓
Pinyon 480-481	881	480-483	A MC 187077-187078 ✓
Pinyon 524-525	881	484-487	A MC 187079-187080 ✓
Pinyon 608	881	488-489	A MC 187081 ✓
Pinyon 647-654	881	490-505	A MC 187082-187089 ✓
Pinyon 691-696	881	506-517	A MC 187090-187095 ✓
Pinyon 731-742	881	518-541	A MC 187096-187107 ✓
Pinyon 745-749	881	542-551	A MC 187108-187112 ✓
Pinyon 777-794	881	552-587	A MC 187113-187130 ✓
Pinyon 822-841	881	588-627	A MC 187131-187150 ✓


2. Between September 1, 1983 and September 1, 1984, at least \$100.00 worth of labor and improvements was done and performed upon said claims and on each of said claims if more than one is listed above, or directly for the benefit of each, not including the location work of said claims, for the assessment year ending September 1, 1984.

3. Such work and improvements were made by and at the expense of Energy Fuels Exploration Company, owner of said claims, whose current address is Three Park Central, Suite 900, 1515 Arapahoe Street, Denver, Colorado 80202, for the purpose of complying with the laws of the United States pertaining to assessment or annual work and employees of Energy Fuels and Ormsbee Drilling Company were the persons employed by said owner and who labored upon said claims, did said work and improvements, the same being as follows, to wit: mining and rotary drilling.

IN WITNESS WHEREOF, the undersigned has executed this instrument on this 25 day of September, 1984.

James R. Andrus

Subscribed and sworn to before me this 25 day of September, 1984, by James R. Andrus.



Virginia A. Varga  
Notary Public

MICROFILMED

My Commission Expires March 4, 1986  
1515 Arapahoe Street  
Denver, Colorado 80202

PROOFED

INDEX P of C

Fee # **84-36955**

Recorded in Official Records  
of Mohave County, Arizona  
OCT - 3 1984 - 8 00 AM  
Joan McColl, Recorder



\$ 500

2 of 2

RECEIVED  
B.L.M. AZ STATE OFFICE

OCT 24 1984

07.45 A.M.  
PHOENIX, ARIZONA

REQUEST OF: **ENERGY FUELS**

I HEREBY CERTIFY THAT THE WITHIN INSTRUMENT  
WAS FILED FOR RECORD IN COCONINO COUNTY,  
STATE OF ARIZONA.



**HELEN I. HUDGENS**  
COCONINO COUNTY RECORDER

EE NO.

**19361**

**500**

DOCKET

**999** PAGE **60-62**

DATE

**OCT 3 1984-3 35**

**PROOF OF LABOR - AFFIDAVIT OF ASSESSMENT WORK**

STATE OF COLORADO )

CITY & COUNTY OF DENVER )

) SS.

**JAMES R. ANDRUS, being duly sworn, deposes and says that:**

1. He is a citizen of the United States and more than eighteen years of age, resides at 110 East Center Street, Glenwood, Utah, in Sevier County, Utah, and is personally acquainted with the following unpatented mining claims covering lands situated in unknown mining district, Coconino County, Arizona, the location notices of which are recorded in the office of the County Recorder of said County, as more particularly described on Exhibit A attached hereto and made a part hereof.


2. Between September 1, 1983 and September 1, 1984, at least \$100.00 worth of labor and improvements was done and performed upon said claims and on each of said claims if more than one is listed above, or directly for the benefit of each, not including the location work of said claims, for the assessment year ending September 1, 1984.

3. Such work and improvements were made by and at the expense of Energy Fuels Exploration Company, owner of said claims, whose current address is Three Park Central, Suite 900, 1515 Arapahoe Street, Denver, Colorado 80202, for the purpose of complying with the laws of the United States pertaining to assessment or annual work and employees of Energy Fuels and Quality Drilling were the persons employed by said owner and who labored upon said claims, did said work and improvements, the same being as follows, to wit: core and rotary drilling, access and drill site preparation.

IN WITNESS WHEREOF, the undersigned has executed this instrument on this 25 day of September, 1984.

*James R. Andrus*

Subscribed and sworn to before me this 15 day of September, 1984, by James R. Andrus.



*Virginia A. Varga*  
Notary Public

My Commission Expires March 4, 1986  
1515 Arapahoe Street  
Denver, Colorado 80202

RECEIVED  
B.L.M. AZ STATE OFFICE

OCT 26 1984

07.45 A.M.  
PHOENIX, ARIZONA

999- 60

98240  
111149  
146536  
150585  
148822  
151093  
151825  
153784  
159016  
168994  
148777  
103953  
106185  
107610



EXHIBIT A  
TO  
PROOF OF LABOR - AFFIDAVIT OF ASSESSMENT WORK

<u>Claim Name</u>	<u>Docket</u>	<u>Page</u>	<u>BLM Serial No.</u>
Clearwater 1-10	783	143-162	A MC 98240-98249 ✓
amended	841	669-688	
Clearwater 11-36	799	846-897	A MC 111149-111174 ✓
amended	841	689-740	
J.H. 2000-2017	854	735-770	A MC 146536-146553 ✓
J.H. 2014-2017 amended	864	582-589	
J.H. 2018-2022	854	771-780	A MC 146554-146558 ✓
J.H. 2022 amended	864	590-591	
J.H. 2023-2033	854	781-802	A MC 146559-146569 ✓
J.H. 2033 amended	864	592-593	
J.H. 2034-2035	854	803-806	A MC 146570-146571 ✓
J.H. 2035 amended	864	594-595	
J.H. 2036-2037	854	807-810	A MC 146572-146573 ✓
J.H. 2037 amended	864	596-597	
J.H. 2038-2039	854	811-814	A MC 146574-146575 ✓
J.H. 2039 amended	864	598-599	
J.H. 2040-2041	854	815-818	A MC 146576-146577 ✓
J.H. 2041 amended	864	600-601	
J.H. 2042-2043	854	819-822	A MC 146578-146579 ✓
J.H. 2043 amended	864	602-603	
J.H. 2044-2045	854	823-826	A MC 146580-146581 ✓
J.H. 2045 amended	864	604-605	
J.H. 2046-2049	854	827-834	A MC 146582-146585 ✓
J.H. 2047-2049 amended	864	606-611	
J.H. 2050-2051	854	835-838	A MC 146586-146587 ✓
J.H. 2051 amended	864	612-613	
J.H. 2052-2053	854	839-842	A MC 146588-146589 ✓
J.H. 2053 amended	864	614-615	
J.H. 2054-2055	854	843-846	A MC 146590-146591 ✓
J.H. 2055 amended	864	616-617	
J.H. 2056-2057	854	847-850	A MC 146592-146593 ✓
J.H. 2057 amended	864	618-619	
J.H. 2058-2059	854	851-854	A MC 146594-146595 ✓
J.H. 2059 amended	864	620-621	
J.H. 2060-2061	854	855-858	A MC 146596-146597 ✓
J.H. 2061 amended	864	622-623	
J.H. 2062-2063	854	859-862	A MC 146598-146599 ✓
J.H. 2063 amended	864	624-625	
J.H. 2064-2177	858	19-246	A MC 150585-150698 ✓
J.H. 2065 amended	879	381-382	
J.H. 2071 amended	879	383-384	
J.H. 2093 amended	868	260	
J.H. 2168 amended	879	385-386	
June H. 1-12	860	975-998	A MC 148822-148833 ✓
June H. 13-18	861	1-12	A MC 148834-148839 ✓
June H. 100-125	861	13-64	A MC 148840-148865 ✓
June H. 164-229	861	65-196	A MC 148866-148931 ✓
June H. 231-297	861	199-332	A MC 148933-148999 ✓
June H. 300-305	861	333-344	A MC 149000-149005 ✓
June H. 306-321	868	968-999	A MC 151093-151108 ✓
June H. 322-343	869	1-44	A MC 151109-151130 ✓
June H. 376-409	869	130-197	A MC 151825-151858 ✓

RECEIVED  
B.L.M. AZ STATE OFFICE

-1-

OCT 26 1984

07.45 A.M.  
PHOENIX, ARIZONA

999- 61

<u>Claim Name</u>	<u>Docket</u>	<u>Page</u>	<u>BLM Serial No.</u>
June H. 19-81	871	664-789	A MC 153984-154046 ✓
June H. 83	871	792-793	A MC 154048 ✓
June H. 85	871	796-797	A MC 154050 ✓
June H. 87	871	800-801	A MC 154052 ✓
June H. 89	871	804-805	A MC 154054 ✓
June H. 126-163	871	816-891	A MC 154060-154097 ✓
June H. 408B-409B	871	892-895	A MC 154098-154099 ✓
June H. 410-435	871	896-947	A MC 154100-154125 ✓
June H. 440-451	871	948-971	A MC 154126-154137 ✓
June H. 230	876	351-352	A MC 159016 ✓
June H. 82-90 (even only)	885	543-552	A MC 168994-168998 ✓
June H. 91-94	885	553-560	A MC 168999-169002 ✓
Pigeon 832-869	858	247-322	A MC 148777-148814 ✓
Pigeon 881-887	858	323-336	A MC 148815-148821 ✓
Red Ant 1-18	790	367-402	A MC 103953-103970 ✓
amended	842	794-829	
Red Ant 19-36	793	523-558	A MC 106203-106220 ✓
amended	842	830-865	
Black Ant 1-18	793	559-594	A MC 106185-106202 ✓
amended	842	628-663	
Black Ant 19-36	794	363-398	A MC 107610-107627 ✓
amended	842	664-699	

RECEIVED  
B.L.M. AZ STATE OFFICE

OCT 26 1984

07.45 A.M.  
PHOENIX, ARIZONA



HELEN I. HUDGENS  
COCONINO COUNTY RECORDER

FILE NO. 19362 500  
DOCKET 999 PAGE 63-67  
DATE OCT 3 1984-3 35

PROOF OF LABOR - AFFIDAVIT OF ASSESSMENT WORK

STATE OF COLORADO )  
CITY & COUNTY OF DENVER ) SS.

JAMES R. ANDRUS, being duly sworn, deposes and says that:

1. He is a citizen of the United States and more than eighteen years of age, resides at 110 East Center Street, Glenwood, Utah, in Sevier County, Utah, and is personally acquainted with the following unpatented mining claims covering lands situated in unknown mining district, Coconino County, Arizona, the location notices of which are recorded in the office of the County Recorder of said County, as more particularly described on Exhibit A attached hereto and made a part hereof.

2. Between September 1, 1983 and September 1, 1984, at least \$100.00 worth of labor and improvements was done and performed upon said claims and on each of said claims if more than one is listed above, or directly for the benefit of each, not including the location work of said claims, for the assessment year ending September 1, 1984.

3. Such work and improvements were made by and at the expense of Energy Fuels Exploration Company, owner of said claims, whose current address is Three Park Central, Suite 900, 1515 Arapahoe Street, Denver, Colorado 80202, for the purpose of complying with the laws of the United States pertaining to assessment or annual work and employees of Energy Fuels and Quality Drilling Company were the persons employed by said owner and who labored upon said claims, did said work and improvements, the same being as follows, to wit: core and rotary drilling, access and drill site preparation.

IN WITNESS WHEREOF, the undersigned has executed this instrument on this 25 day of September, 1984.

James R. Andrus

Subscribed and sworn to before me this 25 day of September, 1984, by James R. Andrus.



Virginia A. Varga  
Notary Public

My Commission Expires March 4, 1986  
1515 Arapahoe Street  
Denver, Colorado 80202

RECEIVED  
B.L.M. AZ STATE OFFICE  
OCT 26 1984  
07.45 A.M.  
PHOENIX, ARIZONA

145944  
147165  
148364  
149014  
149357  
151806  
154762  
184787  
185451  
186019  
146219  
149949  
151951  
155122

EXHIBIT A  
TO  
PROOF OF LABOR - AFFIDAVIT OF ASSESSMENT WORK

<u>Claim Name</u>	<u>Docket</u>	<u>Page(s)</u>	<u>BLM Serial No.</u>
CB & J 349-413	865	582-711	A MC 145944-146008 ✓
CB & J 414-420	865	418-431	A MC 146009-146015 ✓
CB & J 422-436 (even only)	865	432-447	A MC 146016-146023 ✓
CB & J 471-522	865	448-551	A MC 146024-146075 ✓
CB & J 523-558	865	254-325	A MC 146076-146111 ✓
CB & J 585-618	865	326-393	A MC 146112-146145 ✓
CB & J 621	865	394-395	A MC 146146 ✓
CB & J 623-633	865	396-417	A MC 146147-146157 ✓
CB & J 634-648	865	552-581	A MC 146158-146172 ✓
CB & J 649	865	712-713	A MC 146173 ✓
CB & J 670-683	865	714-741	A MC 146174-146187 ✓
CB & J 685	865	742-743	A MC 146188 ✓
CB & J 1164-1176	865	813-838	A MC 147165-147177 ✓
CB & J 1178-1208	865	839-900	A MC 147178-147208 ✓
CB & J 1-50	867	132-230	A MC 148364-148413 ✓
CB & J 52	867	233-234	A MC 148415 ✓
CB & J 54	867	237-238	A MC 148417 ✓
CB & J 56-72	867	241-274	A MC 148419-148435 ✓
CB & J 111-182	867	275-418	A MC 148436-148507 ✓
CB & J 221-292	867	419-562	A MC 148508-148579 ✓
CB & J 728-742	867	969-998	A MC 149014-149028 ✓
CB & J 743-781	868	1-78	A MC 149029-149067 ✓
CB & J 817-852	868	79-150	A MC 149068-149103 ✓
CB & J 925-994	868	151-453	A MC 149104-149173 ✓
CB & J 1047-1100	868	454-561	A MC 149174-149227 ✓
CB & J 1111-1128	868	562-597	A MC 149228-149245 ✓
CB & J 619, 620	868	263-266	A MC 149357, 149358
CB & J 684	868	267-268	A MC 149359
CB & J 853-869	869	198-231	A MC 151806-151822 ✓
CB & J 890, 891	869	232-235	A MC 151823, 151824 ✓
CB & J 996	783	473-474	A MC 154962 ✓
CB & J 998	783	477-478	A MC 154963 ✓
CB & J 1000	783	481-482	A MC 154964 ✓
CB & J 1002	783	485-486	A MC 154965 ✓
CB & J 1004	783	489-490	A MC 154966 ✓
CB & J 1006	783	493-494	A MC 154967 ✓
CB & J 1008-1024 (even only)	783	497-514	A MC 154968-154976 ✓
CB & J 687-703 (odd only)	900	945-962	A MC 184987-184995 ✓
CB & J 995-1007 (odd only)	900	931-944	A MC 185451-185457 ✓
CB & J 892-904	902	432-457	A MC 186094-186106 ✓
J.H. 1-5	854	99-108	A MC 146219-146223 ✓
J.H. 4-5 amended	864	389-392	
J.H. 6-18	854	109-134	A MC 146224-146236 ✓
J.H. 17-18 amended	864	393-396	
J.H. 19-31	854	135-160	A MC 146237-146249 ✓
J.H. 31 amended	864	397-398	

RECEIVED  
B.L.M. AZ STATE OFFICE

OCT 26 1984

-1-

07.45 A.M.  
PHOENIX, ARIZONA



<u>Claim Name</u>	<u>Docket</u>	<u>Page(s)</u>	<u>BLM Serial No.</u>
J.H. 32-33	854	161-164	A MC 146250-146251 ✓
J.H. 33 amended	864	399-399A	
J.H. 34-36	854	165-170	A MC 146252-146254 ✓
J.H. 35-36 amended	864	400-403	
J.H. 37-54	854	171-206	A MC 146255-146272 ✓
J.H. 53-54 amended	864	404-407	
J.H. 55-72	854	207-242	A MC 146273-146290 ✓
J.H. 71-72 amended	864	408-411	
J.H. 73-90	854	243-278	A MC 146291-146308 ✓
J.H. 87-90 amended	864	412-419	
J.H. 91-106	854	279-310	A MC 146309-146324 ✓
J.H. 105-106 amended	864	420-423	
J.H. 107-108	854	311-314	A MC 146325-146326 ✓
J.H. 108 amended	864	424-425	
J.H. 109-110	854	315-318	A MC 146327-146328 ✓
J.H. 110 amended	864	426-427	
J.H. 111-112	854	319-322	A MC 146329-146330 ✓
J.H. 112 amended	864	428-429	
J.H. 113-114	854	323-326	A MC 146331-146332 ✓
J.H. 114 amended	864	430-431	
J.H. 115-116	854	327-330	A MC 146333-146334 ✓
J.H. 116 amended	864	432-433	
J.H. 117-118	854	331-334	A MC 146335-146336 ✓
J.H. 118 amended	864	434-435	
J.H. 119-124	854	335-346	A MC 146337-146342 ✓
J.H. 123-124 amended	864	436-439	
J.H. 125-126	854	347-350	A MC 146343-146344 ✓
J.H. 126 amended	864	440-441	
J.H. 127-128	854	351-354	A MC 146345-146346 ✓
J.H. 128 amended	864	442-443	
J.H. 129-130	854	355-358	A MC 146347-146348 ✓
J.H. 130 amended	864	444-445	
J.H. 131-132	854	359-362	A MC 146349-146350 ✓
J.H. 132 amended	864	446-447	
J.H. 133-134	854	363-366	A MC 146351-146352 ✓
J.H. 134 amended	864	448-449	
J.H. 135-136	854	367-370	A MC 146353-146354 ✓
J.H. 136 amended	864	450-451	
J.H. 137-138	854	371-374	A MC 146355-146356 ✓
J.H. 138 amended	864	452-453	
J.H. 139-142	854	375-382	A MC 146357-146360 ✓
J.H. 140-142 amended	864	454-459	
J.H. 143-144	854	383-386	A MC 146361-146362 ✓
J.H. 144 amended	864	460-461	
J.H. 145-146	854	387-390	A MC 146363-146364 ✓
J.H. 146 amended	864	462-463	
J.H. 147-148	854	391-394	A MC 146365-146366 ✓
J.H. 148 amended	864	464-465	
J.H. 149-152	854	395-402	A MC 146367-146370 ✓
J.H. 150-152 amended	864	466-471	
J.H. 153-154	854	403-406	A MC 146371-146372 ✓
J.H. 154 amended	864	472-473	
J.H. 155-156	854	407-410	A MC 146373-146374 ✓
J.H. 156 amended	864	474-475	
J.H. 157-160	854	411-418	A MC 146375-146378 ✓
J.H. 158-160 amended	864	476-481	
J.H. 161-162	854	419-422	A MC 146379-146380 ✓
J.H. 162 amended	864	482-483	
J.H. 163-164	854	423-426	A MC 146381-146382 ✓
J.H. 164 amended	864	484-485	
J.H. 165-168	854	427-434	A MC 146383-146386 ✓
J.H. 166-168 amended	864	486-491	
J.H. 169-170	854	435-438	A MC 146387-146388 ✓
J.H. 170 amended	864	492-493	
J.H. 171-172	854	439-442	A MC 146389-146390 ✓
J.H. 172 amended	864	494-495	
J.H. 173-174	854	443-446	A MC 146391-146392 ✓
J.H. 174 amended	864	496-497	

RECEIVED  
B.L.M. STATE OFFICE

OCT 26 1934

07.45 A.M.  
PHOENIX ARIZONA

<u>Claim Name</u>	<u>Docket</u>	<u>Page(s)</u>	<u>BLM Serial No.</u>
J.H. 175-178	854	447-454	A MC 146393-146396
J.H. 176-178 amended	864	498-503	
J.H. 179-180	854	455-458	A MC 146397-146398
J.H. 180 amended	864	504-505	
J.H. 181-182	854	459-462	A MC 146399-146400 ✓
J.H. 182 amended	864	506-507	
J.H. 183-184	854	463-466	A MC 146401-146402 ✓
J.H. 184 amended	864	508-509	
J.H. 185-186	854	467-470	A MC 146403-146404 ✓
J.H. 186 amended	864	510-511	
J.H. 187-188	854	471-474	A MC 146405-146406 ✓
J.H. 188 amended	864	512-513	
J.H. 189-190	854	475-478	A MC 146407-146408 ✓
J.H. 190 amended	864	514-515	
J.H. 191-193	854	479-484	A MC 146409-146411 ✓
J.H. 192-193 amended	864	516-519	
J.H. 194-196	854	485-490	A MC 146413-146415 ✓
J.H. 194-196 amended	864	520-525	
J.H. 197-198	854	491-494	A MC 146416-146417 ✓
J.H. 198 amended	864	526-527	
J.H. 199-200	854	495-498	A MC 146418-146419 ✓
J.H. 200 amended	864	528-529	
J.H. 201-202	854	499-502	A MC 146420-146421 ✓
J.H. 202 amended	864	530-531	
J.H. 203-204	854	503-506	A MC 146422-146423 ✓
J.H. 204 amended	864	532-533	
J.H. 205-206	854	507-510	A MC 146424-146425 ✓
J.H. 206 amended	864	534-535	
J.H. 207-208	854	511-514	A MC 146426-146427 ✓
J.H. 208 amended	864	536-537	
J.H. 209-212	854	515-522	A MC 146428-146431 ✓
J.H. 210-212 amended	864	538-543	
J.H. 213-231	854	523-560	A MC 146432-146450
J.H. 229-231 amended	864	544-549	
J.H. 232-239	854	561-576	A MC 146451-146458 ✓
J.H. 239 amended	864	550-551	
J.H. 240	854	577-578	A MC 146459 ✓
J.H. 241	854	579-580	A MC 146412 ✓
J.H. 242-248	854	581-594	A MC 146460-146466 ✓
J.H. 247-248 amended	864	553-555	
J.H. 249-267	854	595-632	A MC 146467-146485 ✓
J.H. 265-267 amended	864	556-561	
J.H. 268-271	854	633-640	A MC 146486-146489 ✓
J.H. 271 amended	864	562-563	
J.H. 272-273	854	641-644	A MC 146490-146491 ✓
J.H. 273 amended	864	564-565	
J.H. 274-284	854	645-666	A MC 146492-146502 ✓
J.H. 283-284 amended	864	566-569	
J.H. 285-289	854	667-676	A MC 146503-146507 ✓
J.H. 290	854	677-678	A MC 146218 ✓
J.H. 291-302	854	679-702	A MC 146508-146519 ✓
J.H. 299-302 amended	864	570-577	
J.H. 303-318	854	703-734	A MC 146520-146535 ✓
J.H. 317-318 amended	864	578-581	
J.H. 319-561	858	414-999	A MC 149949-150191 ✓
J.H. 485 amended	879	377-378	
J.H. 562-950	859	1-999	A MC 150192-150580 ✓
J.H. 796 amended	879	379-380	
J.H. 836 amended	868	255	
J.H. 838 amended	868	256	
J.H. 946 amended	868	257	
J.H. 951-954	860	1-8	A MC 150581-150584 ✓
J.H. 954 amended	868	258-259	

RECEIVED  
B.L.M. AZ STATE OFFICE

OCT 26 1984

07.45 A.M.  
PHOENIX, ARIZONA

<u>Claim Name</u>	<u>Docket</u>	<u>Page(s)</u>	<u>BLM Serial No.</u>
J.H. 955-1008	869	414-521	A MC 151951-152004✓
J.H. 1025-1216	869	522-998	A MC 152005-152196✓
J.H. 1217-1372	870	1-444	A MC 152197-152352✓
J.H. 1275 amended	885	561	
J.H. 1277 amended	885	562	
J.H. 1379	875	247-248	A MC 155122✓
J.H. 1380-1472	875	533-718	A MC 155123-155215✓
J.H. 1485-1526	875	249-332	A MC 155216-155257✓
J.H. 1527-1572	875	719-810	A MC 155258-155303✓
J.H. 1591-1644	875	333-440	A MC 155304-155357✓
J.H. 1645-1672	875	811-866	A MC 155358-155385✓

RECEIVED  
B.L.M. AZ STATE OFFICE

OCT 26 1964

07.45 A.M.  
PHOENIX, ARIZONA



**HELEN I. HUDGENS**  
COCONINO COUNTY RECORDER

DOCKET 951 PAGE 210-214

OCT 28 1983 -5 00

DATE :

145944  
147165  
148364  
149014  
149357  
151806  
154962  
184987  
185451  
146218  
146412  
149949  
151951  
155120  
bja

PROOF OF LABOR - AFFIDAVIT OF ASSESSMENT WORK

STATE OF COLORADO )  
CITY & COUNTY OF DENVER ) SS.

JAMES R. ANDRUS, being duly sworn, deposes and says that:

1. He is a citizen of the United States and more than eighteen years of age, resides at 110 East Center Street, Glenwood, Utah, in Sevier County, Utah, and is personally acquainted with the following unpatented mining claims covering lands situated in unknown mining district, Coconino County, Arizona, the location notices of which are recorded in the office of the County Recorder of said County, as more particularly described on Exhibit A attached hereto and made a part hereof.


2. Between September 1, 1982 and September 1, 1983, at least \$100.00 worth of labor and improvements was done and performed upon said claims and on each of said claims if more than one is listed above, or directly for the benefit of each, not including the location work of said claims, for the assessment year ending September 1, 1983.

3. Such work and improvements were made by and at the expense of Energy Fuels Exploration Company, owner of said claims, whose current address is Three Park Central, Suite 900, 1515 Arapahoe Street, Denver, Colorado 80202, for the purpose of complying with the laws of the United States pertaining to assessment or annual work and employees of Quality Drilling Company were the persons employed by said owner and who labored upon said claims, did said work and improvements, the same being as follows, to wit: rotary drilling.

IN WITNESS WHEREOF, the undersigned has executed this instrument on this 24 day of October, 1983.

James R. Andrus

Subscribed and sworn to before me this 24 day of October, 1983, by James R. Andrus.



Virginia A. Varga  
Notary Public

My Commission Expires March 4, 1986  
1515 Arapahoe Street  
Denver, Colorado 80202

RECEIVED  
B.L.M. AZ STATE OFFICE  
NOV 23 1983  
07:45 A.M.  
PHOENIX, ARIZONA



EXHIBIT A  
TO  
PROOF OF LABOR - AFFIDAVIT OF ASSESSMENT WORK

DATED OCTOBER \_\_\_\_\_, 1983

<u>Claim Name</u>	<u>Docket</u>	<u>Page(s)</u>	<u>BLM Serial No.</u>
CB & J 349-413	865	582-711	LA MC 145944-146008
CB & J 414-420	865	418-431	A MC 146009-146015
CB & J 422-436 (even only)	865	432-447	A MC 146016-146023
CB & J 471-522	865	448-551	A MC 146024-146075
CB & J 523-558	865	254-325	A MC 146076-146111
CB & J 585-618	865	326-393	A MC 146112-146145
CB & J 621	865	394-395	A MC 146146
CB & J 623-633	865	396-417	A MC 146147-146157
CB & J 634-648	865	552-581	A MC 146158-146172
CB & J 649	865	712-713	A MC 146173
CB & J 670-683	865	714-741	A MC 146174-146187
CB & J 685	865	742-743	A MC 146188
CB & J 1164-1176	865	813-838	LA MC 147165-147177
CB & J 1178-1208	865	839-900	A MC 147178-147208
CB & J 1-50	867	132-230	LA MC 148364-148413
CB & J 52	867	233-234	A MC 148415
CB & J 54	867	237-238	A MC 148417
CB & J 56-72	867	241-274	A MC 148419-148435
CB & J 111-182	867	275-418	A MC 148436-148507
CB & J 221-292	867	419-562	A MC 148508-148579
CB & J 728-742	867	969-998	LA MC 149014-149028
CB & J 743-781	868	1-78	A MC 149029-149067
CB & J 817-852	868	79-150	A MC 149068-149103
CB & J 925-994	868	151-453	A MC 149104-149173
CB & J 1047-1100	868	454-561	A MC 149174-149227
CB & J 1111-1128	868	562-597	A MC 149228-149245
CB & J 619, 620	868	263-266	LA MC 149357, 149358
CB & J 684	868	267-268	A MC 149359
CB & J 853-869	869	198-231	LA MC 151806-151822
CB & J 890, 891	869	232-235	A MC 151823, 151824
CB & J 996	783	473-474	LA MC 154962
CB & J 998	783	477-478	A MC 154963
CB & J 1000	783	481-482	A MC 154964
CB & J 1002	783	485-486	A MC 154965
CB & J 1004	783	489-490	A MC 154966
CB & J 1006	783	493-494	A MC 154967
CB & J 1008-1024 (even only)	783	497-514	A MC 154968-154976
CB & J 687-703 (odd only)	900	945-962	LA MC 184987-184995
CB & J 995-1007 (odd only)	900	931-944	LA MC 185451-185457
CB & J 892-904	902	432-457	LA MC 186094-186106
J.H. 1-5	854	99-108	LA MC 146219-146223
J.H. 4-5 amended	864	389-392	
J.H. 6-18	854	109-134	A MC 146224-146236
J.H. 17-18 amended	864	393-396	
J.H. 19-31	854	135-160	A MC 146237-146249
J.H. 31 amended	864	397-398	

RECEIVED  
 B.L.M. AZ STATE OFFICE  
 NOV 23 1983  
 07:45 A.M.  
 PHOENIX, ARIZONA

Claim Name	Docket	Page(s)	BLM Serial No.
J.H. 32-33	854	161-164	A MC 146250-146251
J.H. 33 amended	864	399-399A	
J.H. 34-36	854	165-170	A MC 146252-146254
J.H. 35-36 amended	864	400-403	
J.H. 37-54	854	171-206	A MC 146255-146272
J.H. 53-54 amended	864	404-407	
J.H. 55-72	854	207-242	A MC 146273-146290
J.H. 71-72 amended	864	408-411	
J.H. 73-90	854	243-278	A MC 146291-146308
J.H. 87-90 amended	864	412-419	
J.H. 91-106	854	279-310	A MC 146309-146324
J.H. 105-106 amended	864	420-423	
J.H. 107-108	854	311-314	A MC 146325-146326
J.H. 108 amended	864	424-425	
J.H. 109-110	854	315-318	A MC 146327-146328
J.H. 110 amended	864	426-427	
J.H. 111-112	854	319-322	A MC 146329-146330
J.H. 112 amended	864	428-429	
J.H. 113-114	854	323-326	A MC 146331-146332
J.H. 114 amended	864	430-431	
J.H. 115-116	854	327-330	A MC 146333-146334
J.H. 116 amended	864	432-433	
J.H. 117-118	854	331-334	A MC 146335-146336
J.H. 118 amended	864	434-435	
J.H. 119-124	854	335-346	A MC 146337-146342
J.H. 123-124 amended	864	436-439	
J.H. 125-126	854	347-350	A MC 146343-146344
J.H. 126 amended	864	440-441	
J.H. 127-128	854	351-354	A MC 146345-146346
J.H. 128 amended	864	442-443	
J.H. 129-130	854	355-358	A MC 146347-146348
J.H. 130 amended	864	444-445	
J.H. 131-132	854	359-362	A MC 146349-146350
J.H. 132 amended	864	446-447	
J.H. 133-134	854	363-366	A MC 146351-146352
J.H. 134 amended	864	448-449	
J.H. 135-136	854	367-370	A MC 146353-146354
J.H. 136 amended	864	450-451	
J.H. 137-138	854	371-374	A MC 146355-146356
J.H. 138 amended	864	452-453	
J.H. 139-142	854	375-382	A MC 146357-146360
J.H. 140-142 amended	864	454-459	
J.H. 143-144	854	383-386	A MC 146361-146362
J.H. 144 amended	864	460-461	
J.H. 145-146	854	387-390	A MC 146363-146364
J.H. 146 amended	864	462-463	
J.H. 147-148	854	391-394	A MC 146365-146366
J.H. 148 amended	864	464-465	
J.H. 149-152	854	395-402	A MC 146367-146370
J.H. 150-152 amended	864	466-471	
J.H. 153-154	854	403-406	A MC 146371-146372
J.H. 154 amended	864	472-473	
J.H. 155-156	854	407-410	A MC 146373-146374
J.H. 156 amended	864	474-475	
J.H. 157-160	854	411-418	A MC 146375-146378
J.H. 158-160 amended	864	476-481	
J.H. 161-162	854	419-422	A MC 146379-146380
J.H. 162 amended	864	482-483	
J.H. 163-164	854	423-426	A MC 146381-146382
J.H. 164 amended	864	484-485	
J.H. 165-168	854	427-434	A MC 146383-146386
J.H. 166-168 amended	864	486-491	
J.H. 169-170	854	435-438	A MC 146387-146388
J.H. 170 amended	864	492-493	
J.H. 171-172	854	439-442	A MC 146389-146390
J.H. 172 amended	864	494-495	
J.H. 173-174	854	443-446	A MC 146391-146392
J.H. 174 amended	864	496-497	

B.L.M. RECEIVED  
 NOV 23 1983  
 07:45 A.M.  
 PHOENIX, ARIZONA

<u>Claim Name</u>	<u>Docket</u>	<u>Page(s)</u>	<u>BLM Serial No.</u>
J.H. 175-178	854	447-454	A MC 146393-146396
J.H. 176-178 amended	864	498-503	
J.H. 179-180	854	455-458	A MC 146397-146398
J.H. 180 amended	864	504-505	
J.H. 181-182	854	459-462	A MC 146399-146400
J.H. 182 amended	864	506-507	
J.H. 183-184	854	463-466	A MC 146401-146402
J.H. 184 amended	864	508-509	
J.H. 185-186	854	467-470	A MC 146403-146404
J.H. 186 amended	864	510-511	
J.H. 187-188	854	471-474	A MC 146405-146406
J.H. 188 amended	864	512-513	
J.H. 189-190	854	475-478	A MC 146407-146408
J.H. 190 amended	864	514-515	
J.H. 191-193	854	479-484	A MC 146409-146411
J.H. 192-193 amended	864	516-519	
J.H. 194-196	854	485-490	A MC 146413-146415
J.H. 194-196 amended	864	520-525	
J.H. 197-198	854	491-494	A MC 146416-146417
J.H. 198 amended	864	526-527	
J.H. 199-200	854	495-498	A MC 146418-146419
J.H. 200 amended	864	528-529	
J.H. 201-202	854	499-502	A MC 146420-146421
J.H. 202 amended	864	530-531	
J.H. 203-204	854	503-506	A MC 146422-146423
J.H. 204 amended	864	532-533	
J.H. 205-206	854	507-510	A MC 146424-146425
J.H. 206 amended	864	534-535	
J.H. 207-208	854	511-514	A MC 146426-146427
J.H. 208 amended	864	536-537	
J.H. 209-212	854	515-522	A MC 146428-146431
J.H. 210-212 amended	864	538-543	
J.H. 213-231	854	523-560	A MC 146432-146450
J.H. 229-231 amended	864	544-549	
J.H. 232-239	854	561-576	A MC 146451-146458
J.H. 239 amended	864	550-551	
J.H. 240	854	577-578	A MC 146459
J.H. 241	854	579-580	A MC 146412
J.H. 242-248	854	581-594	A MC 146460-146466
J.H. 247-248 amended	864	553-555	
J.H. 249-267	854	595-632	A MC 146467-146485
J.H. 265-267 amended	864	556-561	
J.H. 268-271	854	633-640	A MC 146486-146489
J.H. 271 amended	864	562-563	
J.H. 272-273	854	641-644	A MC 146490-146491
J.H. 273 amended	864	564-565	
J.H. 274-284	854	645-666	A MC 146492-146502
J.H. 283-284 amended	864	566-569	
J.H. 285-289	854	667-676	A MC 146503-146507
J.H. 290	854	677-678	A MC 146218
J.H. 291-302	854	679-702	A MC 146508-146519
J.H. 299-302 amended	864	570-577	
J.H. 303-318	854	703-734	A MC 146520-146535
J.H. 317-318 amended	864	578-581	
J.H. 319-561	858	414-999	A MC 149949-150191
J.H. 485 amended	879	377-378	
J.H. 562-950	859	1-999	A MC 150192-150580
J.H. 796 amended	879	379-380	
J.H. 836 amended	868	255	
J.H. 838 amended	868	256	
J.H. 946 amended	868	257	
J.H. 951-954	860	1-8	A MC 150581-150584
J.H. 954 amended	868	258-259	

RECEIVED  
B.L.M. AZ STATE OFFICE  
NOV 23 1983  
07:45 A.M.  
PHOENIX, ARIZONA

<u>Claim Name</u>	<u>Docket</u>	<u>Page(s)</u>	<u>BLM Serial No.</u>
J.H. 955-1008	869	414-521	✓ A MC 151951-152004
J.H. 1025-1216	869	522-998	A MC 152005-152196
J.H. 1217-1372	870	1-444	A MC 152197-152352
J.H. 1275 amended	885	561	
J.H. 1277 amended	885	562	
J.H. 1379	875	247-248	✓ A MC 155122
J.H. 1380-1472	875	533-718	A MC 155123-155215
J.H. 1485-1526	875	249-332	A MC 155216-155257
J.H. 1527-1572	875	719-810	A MC 155258-155303
J.H. 1591-1644	875	333-440	A MC 155304-155357
J.H. 1645-1672	875	811-866	A MC 155358-155385

RECEIVED  
 B.L.M. AZ STATE OFFICE  
 NOV 23 1983  
 07:45 A.M.  
 PHOENIX, ARIZONA




 Recorded in Official Records  
 of Mohave County, Arizona

 OCT 31 '83 - 8 00 AM  
 Joan McCall, Recorder

PROOF OF LABOR - AFFIDAVIT OF ASSESSMENT WORK

1 of 2

STATE OF COLORADO )

) ss.

CITY AND COUNTY OF DENVER )

JAMES R. ANDRUS, being duly sworn, deposes and says that:

1. He is a citizen of the United States and more than eighteen years of age, resides at 110 East Center Street, Glenwood, Utah, in Sevier County, Utah, and is personally acquainted with the following unpatented mining claims covering lands situated in unknown mining district, Mohave County, Arizona, the location notices of which are recorded in the office of the County Recorder of said County, as follows:

Land in Section(s)	Township	Range	P.M.
24, 25, 35, 36	37N	5W	G&SR
1, 11-14, 23-26	36N	5W	G&SR
27-34, 19	37N	4W	G&SR
3-10, 15-22	36N	4W	G&SR

Claim Name	Book	Page	BLM Serial Number
Pinyon 104	698	538-539	✓ A MC 125751 ✓
amended	897	400-401	
Pinyon 120-144	698	570-619	A MC 125767-125791 ✓
amended	733	364-438	
Pinyon 154-188	698	620-689	A MC 125792-125826 ✓
amended	733	439-543	
Pinyon 198-232	698	690-759	A MC 125827-125861 ✓
amended	733	544-648	
Pinyon 257-271	698	760-789	A MC 125862-125876 ✓
amended	733	703-747	
Pinyon 296-310	698	790-819	A MC 125877-125891 ✓
amended	733	802-846	
Pinyon 233-240	702	267-282	✓ A MC 128371-128378 ✓
amended	733	649-672	
Pinyon 247-256	702	284-303	A MC 128379-128388 ✓
amended	733	673-702	
Pinyon 272-279	702	304-319	A MC 128389-128396 ✓
amended	733	748-771	
Pinyon 286-295	702	320-339	A MC 128397-128406 ✓
amended	733	772-801	
Pinyon 311-321	702	340-361	A MC 128407-128417 ✓
amended	897	402-434	
Pinyon 333-360	702	362-417	A MC 128418-128445 ✓
amended	897	435-518	
Pinyon 372-388	702	418-451	A MC 128446-128462 ✓
amended	897	519-569	
Pinyon 101-103	761	325-333	✓ A MC 144558-144560 ✓
Pinyon 105-119	761	334-378	A MC 144561-144575 ✓
Pinyon 564-598	777	97-201	✓ A MC 151859-151893 ✓
Pinyon 609	777	202-204	A MC 151894
Pinyon 655	777	205-207	A MC 151895
Pinyon 699	777	208-210	A MC 151896
Pinyon 750-776	777	211-291	A MC 151897-151923
Pinyon 795-821	777	292-372	A MC 151924-151950
Pinyon 389-391	779	994-1002	✓ A MC 153075-153077 ✓
Pinyon 392-400	780	1-27	A MC 153078-153086
Pinyon 422-439	780	28-81	A MC 153087-153105
Pinyon 461-479	780	82-138	A MC 153105-153124
Pinyon 482-523	780	139-264	A MC 153124-153165
Pinyon 526-563	780	265-378	A MC 153166-153204
Pinyon 599-607	780	379-405	A MC 153204-153211

 125751  
 128371  
 144558  
 151859  
 153075  
 158807  
 185887  
 186135

 B.L.M. AZ STATE  
 NOV 23 1983  
 07:45 A.M.  
 PUEBLO COUNTY ARIZONA

Pinyon 610-646	780	406-516
Pinyon 656-690	780	517-621
Pinyon 697-698	780	622-627
Pinyon 700-730	780	631-723
Pinyon 842-843	780	724-729
Pinyon 856-871	780	730-777

Pinyon 844-855	793	333-368
----------------	-----	---------

Pinyon 145-153	874	908-925
Pinyon 189-197	874	926-943
Pinyon 241-246	874	944-955
Pinyon 280-285	874	956-967
Pinyon 322-332	874	968-989
Pinyon 361-366	874	990-1001
Pinyon 367-371	875	1-10

Pinyon 1-100	881	196-395
Pinyon 401-421	881	396-437
Pinyon 440-460	881	438-479
Pinyon 480-481	881	480-483
Pinyon 524-525	881	484-487
Pinyon 608	881	488-489
Pinyon 647-654	881	490-505
Pinyon 691-696	881	506-517
Pinyon 731-742	881	518-541
Pinyon 745-749	881	542-551
Pinyon 777-794	881	552-587
Pinyon 822-841	881	588-627

(153295)  
A MC 153213-153249  
A MC 153250-153284  
A MC 153285-153286  
A MC 153288-153318  
A MC 153319-153320  
A MC 153321-153336

LA MC 158807-158818

(12) A MC 185887-185895  
A MC 185896-185904  
A MC 185905-185910  
A MC 185911-185916  
A MC 185917-185927  
A MC 185928-185933  
A MC 185934-185938

(1) A MC 186935-187034  
A MC 187035-187055  
A MC 187056-187076  
A MC 187077-187078  
A MC 187079-187080  
A MC 187081  
A MC 187082-187089  
A MC 187090-187095  
A MC 187096-187107  
A MC 187108-187112  
A MC 187113-187130  
A MC 187131-187150


2. Between September 1, 1982 and September 1, 1983, at least \$100.00 worth of labor and improvements was done and performed upon said claims and on each of said claims if more than one is listed above, or directly for the benefit of each, not including the location work of said claims, for the assessment year ending September 1, 1983.

3. Such work and improvements were made by and at the expense of Energy Fuels Exploration Company, owner of said claims, whose current address is Three Park Central, Suite 900, 1515 Arapahoe Street, Denver, Colorado 80202, for the purpose of complying with the laws of the United States pertaining to assessment or annual work and employees of Energy Fuels and Quality Drilling were the persons employed by said owner and who labored upon said claims, did said work and improvements, the same being as follows, to wit: mining and rotary drilling.

IN WITNESS WHEREOF, the undersigned has executed this instrument on this 24 day of October, 1983.

James R. Andrus

Subscribed and sworn to before me this 24 day of October, 1983, by James R. Andrus.



Virginia A. Varga  
Notary Public

My Commission Expires March 4, 1986  
1515 Arapahoe Street  
Denver, Colorado 80202

RECEIVED  
B.I. M. AZ STATE OFFICE  
NOV 23 1983  
07:45 A.M.  
PHOENIX, ARIZONA



HELEN I. HUDGENS  
COCONINO COUNTY RECORDER

DATE: OCT 28 1983 -5 00

PROOF OF LABOR - AFFIDAVIT OF ASSESSMENT WORK

STATE OF COLORADO )  
 ) SS.  
CITY & COUNTY OF DENVER )

98240  
111149  
146536  
150585  
148822  
151093  
151225  
153784  
154048  
159016  
168994  
148777  
103953  
106185  
107610

JAMES R. ANDRUS, being duly sworn, deposes and says that:

1. He is a citizen of the United States and more than eighteen years of age, resides at 110 East Center Street, Glenwood, Utah, in Sevier County, Utah, and is personally acquainted with the following unpatented mining claims covering lands situated in unknown mining district, Coconino County, Arizona, the location notices of which are recorded in the office of the County Recorder of said County, as more particularly described on Exhibit A attached hereto and made a part hereof.


2. Between September 1, 1982 and September 1, 1983, at least \$100.00 worth of labor and improvements was done and performed upon said claims and on each of said claims if more than one is listed above, or directly for the benefit of each, not including the location work of said claims, for the assessment year ending September 1, 1983.

3. Such work and improvements were made by and at the expense of Energy Fuels Exploration Company, owner of said claims, whose current address is Three Park Central, Suite 900, 1515 Arapahoe Street, Denver, Colorado 80202, for the purpose of complying with the laws of the United States pertaining to assessment or annual work and employees of Energy Fuels were the persons employed by said owner and who labored upon said claims, did said work and improvements, the same being as follows, to wit: core and rotary drilling.

IN WITNESS WHEREOF, the undersigned has executed this instrument on this 24 day of October, 1983.

*James R. Andrus*

Subscribed and sworn to before me this 24 day of October, 1983, by James R. Andrus.



*Virginia A. Varga*  
Notary Public

My Commission Expires March 4, 1986  
1515 Arapahoe Street  
Denver, Colorado 80202

RECEIVED  
B.L.M. AZ STATE OFFICE  
NOV 23 1983  
07.45 A.M.  
PHOENIX, ARIZONA

951-218

EXHIBIT A  
TO  
PROOF OF LABOR - AFFIDAVIT OF ASSESSMENT WORK

DATED OCTOBER \_\_\_\_\_, 1983

<u>Claim Name</u>	<u>Docket</u>	<u>Page</u>	<u>BLM Serial No.</u>
Clearwater 1-10	783	143-162	✓ A MC 98240-98249 ✓ 10
amended	841	669-688	
Clearwater 11-36	799	846-897	✓ A MC 111149-111174 ✓ 26
amended	841	689-740	
J.H. 2000-2017	854	735-770	✓ A MC 146536-146553
J.H. 2014-2017 amended	864	582-589	
J.H. 2018-2022	854	771-780	A MC 146554-146558
J.H. 2022 amended	864	590-591	
J.H. 2023-2033	854	781-802	A MC 146559-146569
J.H. 2033 amended	864	592-593	
J.H. 2034-2035	854	803-806	A MC 146570-146571 ✓
J.H. 2035 amended	864	594-595	
J.H. 2036-2037	854	807-810	A MC 146572-146573
J.H. 2037 amended	864	596-597	
J.H. 2038-2039	854	811-814	A MC 146574-146575
J.H. 2039 amended	864	598-599	
J.H. 2040-2041	854	815-818	A MC 146576-146577
J.H. 2041 amended	864	600-601	
J.H. 2042-2043	854	819-822	A MC 146578-146579
J.H. 2043 amended	864	602-603	
J.H. 2044-2045	854	823-826	A MC 146580-146581
J.H. 2045 amended	864	604-605	
J.H. 2046-2049	854	827-834	A MC 146582-146585
J.H. 2047-2049 amended	864	606-611	
J.H. 2050-2051	854	835-838	A MC 146586-146587
J.H. 2051 amended	864	612-613	
J.H. 2052-2053	854	839-842	A MC 146588-146589
J.H. 2053 amended	864	614-615	
J.H. 2054-2055	854	843-846	A MC 146590-146591
J.H. 2055 amended	864	616-617	
J.H. 2056-2057	854	847-850	A MC 146592-146593
J.H. 2057 amended	864	618-619	
J.H. 2058-2059	854	851-854	A MC 146594-146595
J.H. 2059 amended	864	620-621	
J.H. 2060-2061	854	855-858	A MC 146596-146597
J.H. 2061 amended	864	622-623	
J.H. 2062-2063	854	859-862	A MC 146598-146599
J.H. 2063 amended	864	624-625	
J.H. 2064-2177	858	19-246	✓ A MC 150585-150698 ✓ 14
J.H. 2065 amended	879	381-382	
J.H. 2071 amended	879	383-384	
J.H. 2093 amended	868	260	
J.H. 2168 amended	879	385-386	
June H. 1-12	860	975-998	✓ A MC 148822-148833 ✓
June H. 13-18	861	1-12	A MC 148834-148839
June H. 100-125	861	13-64	✓ A MC 148840-148865 ✓ 10
June H. 164-229	861	65-196	A MC 148866-148931
June H. 231-297	861	199-332	A MC 148933-148999
June H. 300-305	861	333-344	A MC 149000-149005 ✓ 20
June H. 306-321	868	968-999	✓ A MC 151093-151108 ✓ 5
June H. 322-343	869	1-44	A MC 151109-151130 ✓ 5
June H. 376-409	869	130-197	✓ A MC 151825-151858 ✓ 5

RECEIVED  
B.L.M. AZ STATE OFFICE  
NOV 23 1983

07.45 A.M.  
PHOENIX, ARIZONA



<u>Claim Name</u>	<u>Docket</u>	<u>Page</u>	<u>BLM Serial No.</u>
June H. 19-81	871	664-789	✓ A MC 153984-154046 63
June H. 83	871	792-793	A MC 154048
June H. 85	871	796-797	A MC 154050
June H. 87	871	800-801	A MC 154052
June H. 89	871	804-805	A MC 154054
June H. 126-163	871	816-891	A MC 154060-154097
June H. 408B-409B	871	892-895	A MC 154098-154099
June H. 410-435	871	896-947	A MC 154100-154125 78
June H. 440-451	871	948-971	A MC 154126-154137
June H. 230	876	351-352	✓ A MC 159016 ✓
June H. 82-90 (even only)	885	543-552	✓ A MC 168994-168998 ✓9
June H. 91-94	885	553-560	A MC 168999-169002
Pigeon 832-869	858	247-322	✓ A MC 148777-148814 ✓5
Pigeon 881-887	858	323-336	A MC 148815-148821
Red Ant 1-18	790	367-402	✓ A MC 103953-103970 ✓18
amended	842	794-829	
Red Ant 19-36	793	523-558	✓ A MC 106203-106220 ✓
amended	842	830-865	
Black Ant 1-18	793	559-594	✓ A MC 106185-106202 ✓
amended	842	628-663	
Black Ant 19-36	794	363-398	✓ A MC 107610-107627 ✓
amended	842	664-699	

RECEIVED  
B.L.M. AZ STATE OFFICE

NOV 23 1983

07.45 A.M.  
PHOENIX, ARIZONA



I HEREBY CERTIFY THAT THE WITHIN INSTRUMENT  
WAS FILED FOR RECORD IN COCONINO COUNTY  
STATE OF ARIZONA.

FEE NO. 7020 3.00  
DOCKET 879 PAGE 969-970  
DATE: APR 02 1982 -2 15  
REQUEST OF: ENERGY FUELS

WITNESS MY HAND AND OFFICIAL SEAL.

BY Alta Edison  
DEPUTY

HELEN I. HUDGENS  
COCONINO COUNTY RECORDER



energy fuels exploration company

executive offices • suite 900 • three park central • 1515 arapahoe • denver, colorado 80202 • (303) 623-8317

March 29, 1982

*file* 151806-151950  
*updated*  
*alg*

Bureau of Land Management  
2400 Valley Bank Center  
Phoenix, Arizona 85073

Attention: Mining Claims

Re: Notice of Intention to Hold Mining Claims

Gentlemen:

This Notice of Intention to hold mining claims in Coconino County, Arizona, is made pursuant to 43 CFR 3833.2-1(c) and 3833.2-3(a).

(i) The serial numbers assigned to each claim by the Arizona State Office of the Bureau of Land Management are as follows:

Name of Claim	Docket	Page	BLM Serial Nos.
CB & J 853-869	869	198-231	A MC 151806-151822
CB & J 890-891	869	232-235	A MC 151823-151824

(ii) The mailing address of the owner remains unchanged.

(iii) These claims are held and claimed by the owner for the valuable minerals contained therein.

(iv) The owner intends to continue development of the claims.

(v) An affidavit of assessment work will not be filed on these claims for the assessment year ending September 1, 1982, because these claims were located in November, 1981; and pursuant to federal and state laws, the performance of assessment work and filing of an affidavit therefor is not required prior to the assessment year ending September 1, 1983.

RECEIVED  
B.L.M. AZ STATE OFFICE

APR 19 1982

07:45 A.M.  
PHOENIX, ARIZONA

Sincerely,

ENERGY FUELS EXPLORATION COMPANY

By Shirley W. Stanley  
Vice President

879-969

Bureau of Land Management  
March 29, 1982  
Page Two

STATE OF COLORADO                    )  
  ) ss.  
CITY AND COUNTY OF DENVER        )

This instrument was acknowledged before me this 29th day of March, 1982, by Gerald W. Grandey, Vice President of Energy Fuels Exploration Company.

Witness my hand and official seal.



  
\_\_\_\_\_  
Notary Public

**My Commission Expires March 4, 1986  
1515 Arapahoe Street  
Denver, Colorado 80202**

Certified Mail  
Return Receipt Requested

RECEIVED  
B.L.M. AZ STATE OFFICE

APR 19 1982

07:45 A.M.  
PHOENIX, ARIZONA

879-970





I HEREBY CERTIFY THAT THE WITHIN INSTRUMENT  
WAS FILED FOR RECORD IN COCONINO COUNTY  
STATE OF ARIZONA.

FEE NO. 7032 3.00  
DOCKET 879 PAGE 993-994  
DATE: APR 02 1982 -2 15  
REQUEST OF: ENERGY FUELS

WITNESS MY HAND AND OFFICIAL SEAL.

BY Alta Edison  
DEPUTY

HELEN I. HUDGENS  
COCONINO COUNTY RECORDER



energy fuels exploration company

executive offices • suite 900 • three park central • 1515 arapahoe • denver, colorado 80202 • (303) 623-8317

March 29, 1982

Bureau of Land Management  
2400 Valley Bank Center  
Phoenix, Arizona 85073

Attention: Mining Claims

Re: Notice of Intention to Hold Mining Claims

Gentlemen:

This Notice of Intention to hold mining claims in Coconino County, Arizona, is made pursuant to 43 CFR 3833.2-1(c) and 3833.2-3(a).

(i) The serial numbers assigned to each claim by the Arizona State Office of the Bureau of Land Management are as follows:

Name of Claim	Docket	Page	BLM Serial Nos.
June H. 376-409	869	130-197	A MC 151825-151858

(ii) The mailing address of the owner remains unchanged.

(iii) These claims are held and claimed by the owner for the valuable minerals contained therein.

(iv) The owner intends to continue development of the claims.

(v) An affidavit of assessment work will not be filed on these claims for the assessment year ending September 1, 1982, because these claims were located in November, 1981; and pursuant to federal and state laws, the performance of assessment work and filing of an affidavit therefor is not required prior to the assessment year ending September 1, 1983.

Sincerely,

ENERGY FUELS EXPLORATION COMPANY

By Shirley W. Handley  
Vice President

RECEIVED  
B.L.M. AZ STATE OFFICE  
APR 19 1982  
07:45 A.M.  
PHOENIX, ARIZONA

879-993




Bureau of Land Management  
March 29, 1982  
Page Two


STATE OF COLORADO                    )  
  ) ss.  
CITY AND COUNTY OF DENVER        )

This instrument was acknowledged before me this 29th day of March, 1982, by Gerald W. Grandey, Vice President of Energy Fuels Exploration Company.

Witness my hand and official seal.



Certified Mail  
Return Receipt Requested

  
\_\_\_\_\_  
Notary Public

**My Commission Expires March 4, 1986**  
**1515 Arapahoe Street**  
**Denver, Colorado 80202**

RECEIVED  
B.L.M. AZ STATE OFFICE  
APR 19 1982  
07:45 A.M.  
PHOENIX, ARIZONA

879-994



# energy fuels exploration company

executive offices • suite 900 • three park central • 1515 arapahoe • denver, colorado 80202 • (303) 623-8317

March 29, 1982

Bureau of Land Management  
2400 Valley Bank Center  
Phoenix, Arizona 85073

Attention: Mining Claims

Re: Notice of Intention to Hold Mining Claims

Gentlemen:

This Notice of Intention to hold mining claims in Mohave County, Arizona, is made pursuant to 43 CFR 3833.2-1(c) and 3833.2-3(a).

(i) The serial numbers assigned to each claim by the Arizona State Office of the Bureau of Land Management are as follows:

<u>Name of Claim</u>	<u>Book</u>	<u>Page</u>	<u>BLM Serial Nos.</u>
Pinyon 564-598	777	97-201	A MC 151859-151893
Pinyon 609	777	202-204	A MC 151894
Pinyon 655	777	205-207	A MC 151895
Pinyon 699	777	208-210	A MC 151896
Pinyon 750-776	777	211-291	A MC 151897-151923
Pinyon 795-821	777	292-372	A MC 151924-151950

(ii) The mailing address of the owner remains unchanged.

(iii) These claims are held and claimed by the owner for the valuable minerals contained therein.

(iv) The owner intends to continue development of the claims.

(v) An affidavit of assessment work will not be filed on these claims for the assessment year ending September 1, 1982, because these claims were located in November, 1981; and pursuant to federal and state laws, the performance of assessment work and filing of an affidavit therefor is not required prior to the assessment year ending September 1, 1983.

Sincerely,

ENERGY FUELS EXPLORATION COMPANY

By Charles W. Stanley  
Vice President

BOOK 803 PAGE 341

RECEIVED  
B.L.M. AZ STATE OFFICE

APR 19 1982

07:45 A.M.  
PHOENIX, ARIZONA

92

Bureau of Land Management  
March 29, 1982  
Page Two

RECEIVED  
B.L.M. AZ STATE OFFICE


APR 19 1982

07:45 A.M.  
PHOENIX, ARIZONA

STATE OF COLORADO )  
CITY AND COUNTY OF DENVER ) ss.

This instrument was acknowledged before me this 29th day of March, 1982, by Gerald W. Grandey, Vice President of Energy Fuels Exploration Company.

Witness my hand and official seal.



*Barbara Brooks*  
Notary Public

My Commission Expires December 2, 1985  
1515 Arapahoe  
Denver, Colorado 80202

Certified Mail  
Return Receipt Requested

PROOFED

INDEX P of LMICROFILMED

82-15500

Recorded at Request of ENERGY FUELS

APR 1 1982 -2 45 PM

in book 803 of Official Records, Page 341-342

Records of Mohave County, Arizona

*R. Calmiche*  
Deputy Recorder

Joan McCall

Recorder



BOOK 803 PAGE 342



**NOTICE!!**

**These documents have been scanned!**

**Do not place un-scanned documents beneath this notice!**

**Do not remove this notice from this file!**

GPO Jacket No. 560-102  
Print Order 61540  
Rise Business Services, LLC  
Job=AZ15 8/14/2019



Box Number= AZ15216



Claim Begin-End: AMC151806-AMC151950

**5 Miscellaneous**



AZ15216-4

AMC148676-AMC153075



**NO  
DOCUMENTS  
FOUND**

NO DOCUMENTS FOUND  
NO DOCUMENTS FOUND

**NOTICE!!**

**These documents have been scanned!**

**Do not place un-scanned documents beneath this notice!**

**Do not remove this notice from this file!**

GPO Jacket No. 560-102  
Print Order 61540  
Rise Business Services, LLC  
Job=AZ15 8/14/2019



Box Number= AZ15216



Claim Begin-End: AMC151806-AMC151950

**6 Location Notices-Amendments and Supporting Documents**



AZ15216-4 AMC148676-AMC153075

LODE LOCATION NOTICE AND CERTIFICATE

STATE OF Arizona )  
 ) ss.  
COUNTY OF Coconino )

The undersigned, Dean G. Roberts, in preparing this Lode Location Notice and Certificate is acting for and in behalf of Energy Fuels Exploration Company, a Colorado corporation, whose address is 1515 Arapahoe Street, Denver, Colorado 80202 (hereinafter called "Energy Fuels").

1. Claim. The Pinyon No. 593 claim is located by Energy Fuels on this 6 day of Nov, 19 81, for mining purposes and is 1500 linear feet in length along the vein or lode containing valuable minerals and 300 linear feet in width on each side of the center line of this claim and is located for all surface rights, privileges, minerals and other rights granted by the existing laws and customs. The general course of this claim is from East to West (general direction).

2. Location Monument. The location monument on which this notice is posted is located in Section 21, Township 36 North, Range 4 West, and is situated within the boundaries of this claim at Corner No. 2 which is the Northeast corner of this claim. The location monument lies on the East end of this claim and is 1500 feet from the opposite end of this claim.

3. Description. The description of this claim, its boundaries and its locality are as follows:

(a) Location: The claim is located in the NW 1/4 SEC 21, T 36 N R 4 W, Section 20, Township 36 North, Range 4 West, Gila & Salt River Base Meridian, Hacks Canyon Mining District, County of Mohave, and State of Arizona.

(b) Description: The boundary of this claim can be readily traced, viz: Beginning at Corner No. 2 of this claim, common with Corner No. 1 of the Pinyon No. 637 Claim, thence South, 300 feet to End Center; thence South, 300 feet to Corner No. 3; thence West, 1500 feet to Corner No. 4; thence North, 300 feet to End Center; thence North, 300 feet to Corner No. 1; thence East, 1500 feet to Corner No. 2; the place of beginning.

(c) Tie: Corner No. 2 of this claim can be located by proceeding 12270.99 feet due South and 11951.91 feet due East from the Northeast corner (permanent monument/benchmark) of Section 12, Township 36 North, Range 5 West, of the Gila & Salt River Base Meridian, Mohave County, Arizona.

LOCATOR:

ENERGY FUELS EXPLORATION COMPANY ARIZONA STATE OFFICE  
BU. LAND MANAGEMENT

By Dean G. Roberts  
Duly Authorized Agent

7:45 A.M.  
PHOENIX, ARIZONA

STATE OF Arizona )  
 ) ss.  
COUNTY OF Coconino )

On this 9th day of November, 19 81, before me personally appeared Dean G. Roberts, duly authorized agent of Energy Fuels Exploration Company, a Colorado corporation, known to me to be the person who executed the within instrument on behalf of the corporation therein named and acknowledged to me that such corporation executed the same.

IN WITNESS WHEREOF, I have hereunto set my hand and official seal.

My Commission Expires: 4-9-85.

Notary Public

LOCATION MAP  
PINYON LODGE CLAIMS  
MOHAVE COUNTY, ARIZONA

scale 1" = 2000'

R 4 W

T37N

T36N

Sec 5

Sec 2

Sec 8

Sec 11

Sec 17

Sec 14

Sec 20

Sec 23

BEARING 00°N

A  
151888  
N

300  
300

BEARING 00°E

All location monuments, corners and end centers  
are 2" X 2" X 4' wooden posts.

TIE: Cor. 1 of PINYON 554 is 15270.89' South and  
8951.91' East from the NE Cor. of Sec. 12, T36N, R5W.

ARIZONA STATE OFFICE  
BU. LAND MANAGEMENT

JAN 21 1982

7:45 AM



## LODE LOCATION NOTICE AND CERTIFICATE

STATE OF Arizona )  
 ) ss.  
 COUNTY OF Coconino )

The undersigned, Dean G. Roberts, in preparing this Lode Location Notice and Certificate is acting for and in behalf of Energy Fuels Exploration Company, a Colorado corporation, whose address is 1515 Arapahoe Street, Denver, Colorado 80202 (hereinafter called "Energy Fuels").

1. Claim. The Pinyon No. 594 claim is located by Energy Fuels on this 6 day of Nov, 19 81 for mining purposes and is 1500 linear feet in length along the vein or lode containing valuable minerals and 300 linear feet in width on each side of the center line of this claim and is located for all surface rights, privileges, minerals and other rights granted by the existing laws and customs. The general course of this claim is from East to West (general direction).

2. Location Monument. The location monument on which this notice is posted is located in Section 21, Township 36 North, Range 4 West, and is situated within the boundaries of this claim at Corner No. 2 which is the Northeast corner of this claim. The location monument lies on the East end of this claim and is 1500 feet from the opposite end of this claim.

3. Description. The description of this claim, its boundaries and its locality are as follows:

(a) Location: The claim is located in the NW 1/4 SE 1/4 SEC 21 T 36 N R 4 W, Section 20, Township 36 North, Range 4 West, Gila & Salt River Base Meridian, Hacks Canyon Mining District, County of Mohave, and State of Arizona.

(b) Description: The boundary of this claim can be readily traced, viz: Beginning at Corner No. 2 of this claim, common with Corner No. 1 of the Pinyon No. 638 Claim, thence South, 300 feet to End Center; thence South, 300 feet to Corner No. 3; thence West, 1500 feet to Corner No. 4; thence North, 300 feet to End Center; thence North, 300 feet to Corner No. 1; thence East, 1500 feet to Corner No. 2; the place of beginning.

(c) Tie: Corner No. 2 of this claim can be located by proceeding 12970.89 feet due South and 11951.91 feet due East from the Northeast corner (permanent monument/benchmark) of Section 12, Township 36 North, Range 5 West, of the Gila & Salt River Base Meridian, Mohave County, Arizona.

LOCATOR:

ENERGY FUELS EXPLORATION COMPANY

By Dean G. Roberts ARIZONA STATE OFFICE  
BULAND MANAGEMENT  
 Duly Authorized Agent JAN 21 1982

STATE OF Arizona )  
 ) ss.  
 COUNTY OF Coconino )

On this 9th day of November, 19 81, before me personally appeared DEAN G. Roberts, duly authorized agent of Energy Fuels Exploration Company, a Colorado corporation, known to me to be the person who executed the within instrument on behalf of the corporation therein named and acknowledged to me that such corporation executed the same.

IN WITNESS WHEREOF, I have hereunto set my hand and official seal.

My Commission Expires: 4-9-85.

Notary Public

7:45 A.M.  
PHOENIX, ARIZONA

LOCATION MAP  
PINYON LODE CLAIMS  
MOHAVE COUNTY, ARIZONA

scale 1" = 2000'

R 4 W

T37N

T36N

Sec 5

Sec 2

Sec 8

Sec 11

Sec 17

Sec 14

Sec 20

Sec 23

BEARING 00°N

151089  
N

BEARING 00° E

All location monuments, corners and end centers  
are 2" X 2" X 4' wooden posts.

TIE: Cor. 1 of PINYON 554 is 15270.89' South and  
8951.91' East from the NE Cor. of Sec. 12, T36N, R5W.

ARIZONA STATE OFFICE  
BUREAU OF LAND MANAGEMENT

JAN 21 1982

7:45 AM

ARIZONA

## LODE LOCATION NOTICE AND CERTIFICATE

STATE OF Arizona )  
 ) ss.  
 COUNTY OF Coconino )

The undersigned, Dean G. Roberts, in preparing this Lode Location Notice and Certificate is acting for and in behalf of Energy Fuels Exploration Company, a Colorado corporation, whose address is 1515 Arapahoe Street, Denver, Colorado 80202 (hereinafter called "Energy Fuels").

1. Claim. The Pinyon No. 595 claim is located by Energy Fuels on this 6 day of NOV, 1987 for mining purposes and is 1500 linear feet in length along the vein or lode containing valuable minerals and 300 linear feet in width on each side of the center line of this claim and is located for all surface rights, privileges, minerals and other rights granted by the existing laws and customs. The general course of this claim is from East to West (general direction).

2. Location Monument. The location monument on which this notice is posted is located in Section 21, Township 36 North, Range 4 West, and is situated within the boundaries of this claim at Corner No. 2 which is the Northeast corner of this claim. The location monument lies on the East end of this claim and is 1500 feet from the opposite end of this claim.

3. Description. The description of this claim, its boundaries and its locality are as follows:

(a) Location: The claim is located in the SW 1/4 SEC. 21 SE 1/4, Section 20, Township 36 North, Range 4 West, Gila & Salt River Base Meridian, Hacks Canyon Mining District, County of Mohave, and State of Arizona.

(b) Description: The boundary of this claim can be readily traced, viz: Beginning at Corner No. 2 of this claim, common with Corner No. 1 of the Pinyon No. 639 Claim, thence South, 300 feet to End Center; thence South, 300 feet to Corner No. 3; thence West, 1500 feet to Corner No. 4; thence North, 300 feet to End Center; thence North, 300 feet to Corner No. 1; thence East, 1500 feet to Corner No. 2; the place of beginning.

(c) Tie: Corner No. 2 of this claim can be located by proceeding 13470.89 feet due South and 11957.91 feet due East from the Northeast corner (permanent monument/benchmark) of Section 12, Township 36 North, Range 5 West, of the Gila & Salt River Base Meridian, Mohave County, Arizona.

LOCATOR:

ENERGY FUELS EXPLORATION COMPANY ARIZONA STATE OFFICE  
 BY Dean G. Roberts DULY AUTHORIZED AGENT  
 JAN 21 1987

STATE OF Arizona )  
 ) ss.  
 COUNTY OF Coconino )

On this 9th day of November, 1987, before me personally appeared DEAN G. Roberts, duly authorized agent of Energy Fuels Exploration Company, a Colorado corporation, known to me to be the person who executed the within instrument on behalf of the corporation therein named and acknowledged to me that such corporation executed the same.

IN WITNESS WHEREOF, I have hereunto set my hand and official seal.

My Commission Expires: 4-9-85.

W. S. Tallon  
 Notary Public

7:45 A.M.  
 PHOENIX, ARIZONA

LOCATION MAP  
PINYON LODGE CLAIMS  
MOHAVE COUNTY, ARIZONA

scale 1" = 2000'

R 4 W

T37N

T36N

Sec 5

Sec 2

Sec 8

BEARING 00°N

Sec 4

A MC 11890

N

Sec 17

Sec 14

Sec 20

Sec 23

300  
300

BEARING 00° E

All location monuments, corners and end centers  
are 2" X 2" X 4' wooden posts.

TIE: Cor. 1 of PINYON 554 is 15270.89' South and  
8951.91' East from the NE Cor. of Sec. 12, T36N, R5W.

ARIZONA STATE OFFICE  
BU. LAND MANAGEMENT

JAN 21 1982

7:45 AM



## LODE LOCATION NOTICE AND CERTIFICATE

STATE OF Arizona )  
 ) ss.  
 COUNTY OF Coconino )

The undersigned, Dean G. Roberts, in preparing this Lode Location Notice and Certificate is acting for and in behalf of Energy Fuels Exploration Company, a Colorado corporation, whose address is 1515 Arapahoe Street, Denver, Colorado 80202 (hereinafter called "Energy Fuels").

1. Claim. The Pinyon No. 596 claim is located by Energy Fuels on this 6 day of NOV, 19 81, for mining purposes and is 1500 linear feet in length along the vein or lode containing valuable minerals and 300 linear feet in width on each side of the center line of this claim and is located for all surface rights, privileges, minerals and other rights granted by the existing laws and customs. The general course of this claim is from East to West (general direction).

2. Location Monument. The location monument on which this notice is posted is located in Section 21, Township 36 North, Range 4 West, and is situated within the boundaries of this claim at Corner No. 2 which is the Northeast corner of this claim. The location monument lies on the East end of this claim and is 1500 feet from the opposite end of this claim.

3. Description. The description of this claim, its boundaries and its locality are as follows:

(a) Location: The claim is located in the SW 1/4 SEC 21; SE 1/4, Section 20, Township 36 North, Range 4 West, Gila & Salt River Base Meridian, Hacks Canyon Mining District, County of Mohave, and State of Arizona.

(b) Description: The boundary of this claim can be readily traced, viz: Beginning at Corner No. 2 of this claim, common with Corner No. 1 of the Pinyon No. 640 Claim, thence South, 300 feet to End Center; thence South, 300 feet to Corner No. 3; thence West, 1500 feet to Corner No. 4; thence North, 300 feet to End Center; thence North, 300 feet to Corner No. 1; thence East, 1500 feet to Corner No. 2; the place of beginning.

(c) Tie: Corner No. 2 of this claim can be located by proceeding 14070.89 feet due SOUTH and 11951.91 feet due EAST from the Northeast corner (permanent monument/benchmark) of Section 12, Township 36 North, Range 5 West, of the Gila & Salt River Base Meridian, Mohave County, Arizona.

LOCATOR:

ENERGY FUELS EXPLORATION COMPANY

By Dean G. Roberts  
 Duly Authorized Agent

ARIZONA STATE OFFICE  
 BUREAU OF LAND MANAGEMENT

JAN 21 1982

STATE OF Arizona )  
 ) ss.  
 COUNTY OF Coconino )

7:45 A.M.  
 PHOENIX, ARIZONA

On this 9th day of November, 19 81, before me personally appeared DEAN G. ROBERTS, duly authorized agent of Energy Fuels Exploration Company, a Colorado corporation, known to me to be the person who executed the within instrument on behalf of the corporation therein named and acknowledged to me that such corporation executed the same.

IN WITNESS WHEREOF, I have hereunto set my hand and official seal.

My Commission Expires: 4-9-85.

Notary Public

LOCATION MAP  
PINYON LODE CLAIMS  
MOHAVE COUNTY, ARIZONA

scale 1" = 2000'

R 4 W

T37N

T36N

Sec 5

Sec 2

Sec 8

Sec 11

Sec 17

Sec 14

Sec 20

Sec 23

BEARING 00°N

N

BEARING 00° E

All location monuments, corners and end centers are 2" X 2" X 4' wooden posts.

TIE: Cor. 1 of PINYON 554 is 15270.89' South and 8951.91' East from the NE Cor. of Sec. 12, T36N, R5W.

ARIZONA STATE OFFICE  
BU. LAND MANAGEMENT

JAN 21 1982

7:45 AM

## LODE LOCATION NOTICE AND CERTIFICATE

STATE OF Arizona )  
 ) ss.  
 COUNTY OF Coconino )

The undersigned, Dean G. Roberts, in preparing this Lode Location Notice and Certificate is acting for and in behalf of Energy Fuels Exploration Company, a Colorado corporation, whose address is 1515 Arapahoe Street, Denver, Colorado 80202 (hereinafter called "Energy Fuels").

1. Claim. The Pinyon No. 597 claim is located by Energy Fuels on this 6 day of Nov, 19 81, for mining purposes and is 1500 linear feet in length along the vein or lode containing valuable minerals and 300 linear feet in width on each side of the center line of this claim and is located for all surface rights, privileges, minerals and other rights granted by the existing laws and customs. The general course of this claim is from East to West (general direction).

2. Location Monument. The location monument on which this notice is posted is located in Section 21, Township 36 North, Range 4 West, and is situated within the boundaries of this claim at Corner No. 2 which is the Northeast corner of this claim. The location monument lies on the East end of this claim and is 1500 feet from the opposite end of this claim.

3. Description. The description of this claim, its boundaries and its locality are as follows:

(a) Location: The claim is located in the SW 1/4 SEC 21, 5 E 1/4, Section 20, Township 36 North, Range 4 West, Gila & Salt River Base Meridian, Hacks Canyon Mining District, County of Mohave, and State of Arizona.

(b) Description: The boundary of this claim can be readily traced, viz: Beginning at Corner No. 2 of this claim, common with Corner No. 1 of the Pinyon No. 647 Claim, thence South, 300 feet to End Center; thence South, 300 feet to Corner No. 3; thence West, 1500 feet to Corner No. 4; thence North, 300 feet to End Center; thence North, 300 feet to Corner No. 1; thence East, 1500 feet to Corner No. 2; the place of beginning.

(c) Tie: Corner No. 2 of this claim can be located by proceeding 1467089 feet due South and 1195191 feet due East from the Northeast corner (permanent monument/benchmark) of Section 12, Township 36 North, Range 5 West, of the Gila & Salt River Base Meridian, Mohave County, Arizona.

LOCATOR:

ENERGY FUELS EXPLORATION COMPANY

By Dean G. Roberts Duly Authorized Agent

ARIZONA STATE OFFICE  
 BU/LAND MANAGEMENT

JAN 21 1982

7:45 A.M.  
 PHOENIX, ARIZONA

STATE OF Arizona )  
 ) ss.  
 COUNTY OF Coconino )

On this 9th day of November, 19 81, before me personally appeared DEAN G. Roberts, duly authorized agent of Energy Fuels Exploration Company, a Colorado corporation, known to me to be the person who executed the within instrument on behalf of the corporation therein named and acknowledged to me that such corporation executed the same.

IN WITNESS WHEREOF, I have hereunto set my hand and official seal.

My Commission Expires: 4-9-85.

Notary Public

LOCATION MAP  
PINYON LODE CLAIMS  
MOHAVE COUNTY, ARIZONA

scale 1" = 2000'

R 4 W

T37N

T36N

Sec 5

Sec 2

Sec 8

Sec 11

Sec 17

Sec 14

Sec 20

Sec 23

BEARING 00°N

N

BEARING 00° E

All location monuments, corners and end centers  
are 2" X 2" X 4' wooden posts.

TIE: Cor. 1 of PINYON 554 is 15270.89' South and  
8951.91' East from the NE Cor. of Sec. 12, T36N, R5W.

ARIZONA STATE OFFICE  
BY LAND MANAGEMENT

JAN 21 1982

7:45 AM  
ARIZONA





# energy fuels nuclear, inc.

one labor center • suite 2500  
1200 seventeenth street • denver, colorado 80202

(303) 623-8317  
twx 910-931-2561  
fax 303-595-0930

151806

March 22, 1993

VIA FEDERAL EXPRESS

Bureau of Land Management  
Arizona State Office  
3707 North 7th Street  
Phoenix, Arizona 85011

Attn: Lois Carneal

Dear Ms. Carneal:

RE: NOTICE OF ABANDONMENT AND RELIQUISHMENT OF UNPATENTED  
MINING CLAIMS LOCATED IN THE STATE OF ARIZONA

Energy Fuels, Ltd. hereby gives notice that it has abandoned  
and relinquished those specific unpatented mining claims identified  
on the attached Exhibit A.

If you have any questions regarding these claims or this  
notice, please do not hesitate to call me.

Very truly yours,

ENERGY FUELS, LTD.  
a Colorado limited partnership  
By Energy Fuels Mining Joint Venture  
a Colorado Joint Venture  
Its General Partner  
By Energy Fuels Nuclear, Inc.  
a Colorado corporation  
Its Manager

*Vicki L. Hoffsetz*  
Vicki L. Hoffsetz  
Land Records Administrator

/vlh

Attachment

RECEIVED  
B.L.M. AZ STATE OFFICE

MAR 23 1993  
9:00 A.M.  
PHOENIX, ARIZONA

107610  
110385 13706  
111111 14065  
112151 91760  
112739 92868  
114595 ~~929~~ 96296  
116562 100134  
117433 102529  
119513 103953  
125748 106185  
107440

EXHIBIT A to  
ENERGY FUELS, LTD.

NOTICE OF ABANDONMENT AND RELINQUISHMENT OF UNPATENTED MINING CLAIMS

LOCATED IN THE STATE OF ARIZONA  
JANUARY 1, 1993

Claim Group	Nbr of Claims	County	BLM Serial Numbers
HACKS 1	1	Mohave	* 13706 ✓
HACKS 2A-5A	4	Mohave	13707 - 13710 ✓
MYSTERY A	1	Mohave	* 14065 ✓
MYSTERY 2A	1	Mohave	14066 ✓
MYSTERY 4A	1	Mohave	14067 ✓
COPPER LADY A	1	Mohave	14068 ✓
COPPER LADY 1-5	5	Mohave	14069 - 14073 ✓
ANDY 1	1	Mohave	16453
ANDY 3-26	24	Mohave	16455 - 16478
ANDY 27-46	20	Mohave	16479 - 16498
ANDY 47-55	9	Mohave	16499 - 16507
ANDY 56-61	6	Mohave	16508 - 16513
COCO 2A-8A	7	Mohave	19446 - 19452
ANDY 62-71	10	Mohave	21860 - 21869
ANDY 72-77	6	Mohave	22122 - 22127
CANYON 61-63	3	Coconino	22630 - 22632
CANYON 67-73	7	Coconino	22636 - 22642
CANYON 77-83	7	Coconino	22646 - 22652

RECEIVED  
 U.S. STATE OFFICE  
 MAR 23 1993  
 9:00 A.M.  
 PHOENIX, ARIZONA

*Relinquish*  
~~13706 - 13710~~  
 (5)

<u>Claim Group</u>	<u>Nbr of Claims</u>	<u>County</u>	<u>BLM Serial Numbers</u>
CANYON 87-100	14	Coconino	22656 - 22669
NEW YEAR 1-3	3	Coconino	22670 - 22672
NEW YEAR 13-60	48	Coconino	22682 - 22729
ANDY 78-83	6	Mohave	35965 - 35970
IDA 1-20	20	Mohave	48868 - 48887
IDA 22-28	7	Mohave	48888 - 48894
IDA 31-107	77	Mohave	48895 - 48971
AINO 1-78	78	Mohave	56590 - 56667
RUSTY 1-6	6	Coconino	61195 - 61200
RUSTY 9,10	2	Coconino	61203 - 61204
RUSTY 13-16	4	Coconino	61207 - 61210
RUSTY 19,20	2	Coconino	61213 - 61214
RUSTY 23-37	15	Coconino	61217 - 61231
SIN 1-224	224	Mohave	91760 - 91983 ✓
SIN 225	1	Mohave	91984
SIN 228-538	311	Mohave	91987 - 92297
SIN 539-563	25	Mohave	92298 - 92322
SIN 564	1	Mohave	92323
SIN 565-720	156	Mohave	92324 - 92479
SIN 721,722	2	Mohave	92480 - 92481
SIN 723-856	134	Mohave	92482 - 92615
SIN 857-859	3	Mohave	92616 - 92618
SIN 860-883	24	Mohave	92619 - 92642
SIN 884-886	3	Mohave	92643 - 92645
SIN 887-1043	157	Mohave	92646 - 92802 ✓

RECEIVED  
BLM, AZ STATE OFFICE  
MAR 23 1993  
9:00 A.M.  
PHOENIX, ARIZONA

<u>Claim Group</u>	<u>Nbr of Claims</u>	<u>County</u>	<u>BLM Serial Numbers</u>
SIN 1044-1083	40	Mohave	* 92868 - 92907 ✓
SIN 1086-1110	25	Mohave	92910 - 92934 ✓
SIN 1113-1253	141	Mohave	92937 - 93077 ✓
SIN 1254-1278	25	Mohave	* 96296 - 96320 ✓
SIN 1284-1304	21	Mohave	96326 - 96346 ✓
SIN 1310-1331	22	Mohave	96352 - 96373 ✓
SIN 1333-1355	23	Mohave	96375 - 96397 ✓
SIN 1359-1504	146	Mohave	96401 - 96546 ✓
SIN 1505-1532	28	Mohave	96547 - 96574 ✓
SIN 1533-1536	4	Mohave	96575 - 96578 ✓
SIN 1537	1	Mohave	96579 ✓
CLEARWATER 1-10	10	Coconino	98240 - 98249
KANAB 42	1	Coconino	* 100734 ✓
KANAB 88	1	Coconino	100735 ✓
KANAB 103	1	Coconino	100736 ✓
KANAB 105	1	Coconino	100737 ✓
KANAB 107	1	Coconino	100738 ✓
KANAB 109	1	Coconino	100739 ✓
KANAB 111	1	Coconino	100740 ✓
KANAB 113	1	Coconino	100741 ✓
KANAB 123	1	Coconino	100746 ✓
KANAB 125	1	Coconino	100747 ✓
KANAB 40	1	Coconino	100748 ✓
KANAB 1-22	22	Mohave	101298 - 101319
KANAB 31	1	Mohave	101328

RECEIVED  
 BLM, AZ STATE OFFICE  
 MAR 23 1993  
 9:00 A.M.  
 PHOENIX, ARIZONA



<u>Claim Group</u>	<u>Nbr of Claims</u>	<u>County</u>	<u>BLM Serial Numbers</u>
KANAB 33	1	Mohave	101330
KANAB 35	1	Mohave	101332
KANAB 37-39	3	Mohave & Coconino	101334 - 101336
KANAB 41	1	Mohave & Coconino	101337
KANAB 43-54	12	Mohave & Coconino	101338 - 101349
KANAB 55-70	16	Mohave & Coconino	101350 - 101365
KANAB 77-87	11	Mohave & Coconino	101372 - 101382
KANAB 89-102	14	Mohave & Coconino	101383 - 101396
BULRUSH 1-20	20	Mohave	* 101710 - 101729 ✓
KANAB 104	1	Coconino	102492
KANAB 106	1	Coconino	102493
KANAB 108	1	Coconino	102494
KANAB 110	1	Coconino	102495
KANAB 112	1	Coconino	102496
KANAB 114	1	Coconino	102497
KANAB 124	1	Coconino	102502
KANAB 126	1	Coconino	102503
GRAMA 1-10	10	Mohave	* 102529 - 102538 ✓
RED ANT 1-4	4	Coconino	* 103953 - 103956 ✓
RED ANT 13-18	6	Coconino	103965 - 103970 ✓
FOSSIL 1-14	14	Mohave	105472 - 105485
BLACK ANT 1-18	18	Coconino	* 106185 - 106202 ✓
RED ANT 19-36	18	Coconino	106203 - 106220 ✓
LOCO 1-27	27	Mohave & Coconino	* 107440 - 107466 ✓

RECEIVED  
BLM. AZ STATE OFFICE  
MAR 23 1993  
3:00 A.M.  
PHOENIX, ARIZONA

<u>Claim Group</u>	<u>Nbr of Claims</u>	<u>County</u>	<u>BLM Serial Numbers</u>
BULRUSH 21-40	20	Mohave	107467 - 107486 ✓
BLACK ANT 19-36	18	Coconino	* 107610 - 107627 ✓
KANAB 127-161	35	Mohave	* 110385 - 110419 ✓
PIGEON 1-38	38	Coconino	* 111111 - 111148 ✓
CLEARWATER 11-36	26	Coconino	111149 - 111174 ✓
BLACK BOX 1-28	28	Coconino	* 112151 - 112178 ✓
BULLRUSH 41-76	36	Mohave	* 112739 - 112774 ✓
GRAMA 21-40	20	Mohave	112775 - 112794 ✓
SNAKE 1-40	40	Coconino	* 114595 - 114634 ✓
JUNE 1-10	10	Mohave	* 116562 - 116571 ✓
RIM 1-8	8	Mohave	* 117433 - 117440 ✓
RIM 15,16	2	Mohave	117447 - 117448 ✓
RIM 19-25	7	Mohave	117449 - 117455 ✓
WILD BAND 1-40	40	Mohave	* 119513 - 119552
PINYON 104	1	Mohave	* 125751 ✓
PINYON 120-134	15	Mohave	125767 - 125781 ✓
PINYON 139-144	6	Mohave	125786 - 125791 ✓
PINYON 154-177	24	Mohave	125792 - 125815 ✓
PINYON 180-188	9	Mohave	125818 - 125826 ✓
PINYON 198-211	14	Mohave	125827 - 125840 ✓

RECEIVED  
 BLM, AZ STATE OFFICE  
 MAR 23 1993  
 9:00 A.M.  
 PHOENIX, ARIZONA

<u>Claim Group</u>	<u>Nbr of Claims</u>	<u>County</u>	<u>BLM Serial Numbers</u>
PINYON 224-232	9	Mohave	125853 - 125861 ✓
PINYON 257	1	Mohave	125862 ✓
PINYON 262-271	10	Mohave	125867 - 125876 ✓
PINYON 296,297	2	Mohave	125877 - 125878 ✓
PINYON 299	1	Mohave	125880 ✓
PINYON 302-310	9	Mohave	125883 - 125891 ✓
PINYON 233-240	8	Mohave	* 128371 - 128378 ✓
PINYON 247-256	10	Mohave	128379 - 128388 ✓
PINYON 272-279	8	Mohave	128389 - 128396 ✓
PINYON 286-295	10	Mohave	128397 - 128406 ✓
PINYON 311-321	11	Mohave	128407 - 128417 ✓
PINYON 333-360	28	Mohave	128418 - 128445 ✓
PINYON 372-388	17	Mohave	128446 - 128462 ✓
PIGEON 39-44	6	Coconino	* 134272 - 134277 ✓
LOCO 28-59	32	Mohave	* 135213 - 135244 ✓
PEACE 11-40	30	Mohave	* 139553 - 139582
BLACK BOX 29,30	2	Coconino	* 140366 - 140367 ✓
NEW YEAR 115-118	4	Coconino	140368 - 140371 ✓
CANYON 101-108	8	Coconino	140372 - 140379 ✓
SUNSHINE 1-40	40	Mohave	* 141360 - 141399 ✓
GRAMA 41-140	100	Mohave	* 142947 - 143046 ✓
PIGEON 340,341	2	Coconino	* 143088 - 143089 ✓
PIGEON 354-362	9	Coconino	143090 - 143098 ✓

BLM, AZ STATE OFFICE  
 RECEIVED  
 MAR 23 1993  
 9:00 A.M.  
 PHOENIX, ARIZONA

<u>Claim Group</u>	<u>Nbr of Claims</u>	<u>County</u>	<u>BLM Serial Numbers</u>
KANAB 223-282	60	Mohave	* 143408 - 143467 ✓
KANAB 1013-1015	3	Mohave	* 143468 - 143470 ✓
KANAB 1017-1046	30	Mohave	143471 - 143500 ✓
KANAB 1051-1078	28	Mohave	143501 - 143528 ✓
KANAB 183-202	20	Mohave	* 143578 - 143597
PIGEON 45-181	137	Coconino	* 143681 - 143817 ✓
PIGEON 300-339	40	Coconino	143818 - 143857 ✓
PIGEON 342-353	12	Coconino	143858 - 143869 ✓
PIGEON 517	1	Coconino	143870
PIGEON 519	1	Coconino	143871
PIGEON 521-551	31	Coconino	143872 - 143902
PIGEON 618,619	2	Coconino	143903 - 143904
PIGEON 636-638	3	Coconino	143921 - 143923
PIGEON 679-709	31	Coconino	143924 - 143954
KANAB 1001-1012	12	Mohave	144439 - 144450
PINYON 101-103	3	Mohave	144558 - 144560
PINYON 105-119	15	Mohave	144561 - 144575
PIGEON 718,719	2	Coconino	144747 - 144748
KANAB 162-182	21	Mohave	145381 - 145401
KANAB 203-222	20	Mohave	145402 - 145421
SNAKE 50-53	4	Coconino	145940 - 145943
CB&J 349-420	72	Coconino	145944 - 146015
CB&J 422	1	Coconino	146016
CB&J 424	1	Coconino	146017
CB&J 426	1	Coconino	146018
CB&J 428	1	Coconino	146019
CB&J 430	1	Coconino	146020
CB&J 432	1	Coconino	146021

PHOENIX, ARIZONA  
9:00 A.M.  
MAR 23 1993

RECEIVED  
BLM, AZ STATE OFFICE



<u>Claim Group</u>	<u>Nbr of Claims</u>	<u>County</u>	<u>BLM Serial Numbers</u>
CB&J 434	1	Coconino	146022
CB&J 436	1	Coconino	146023
CB&J 471-558	88	Coconino	146024 - 146111
CB&J 585-618	34	Coconino	146112 - 146145
CB&J 621	1	Coconino	146146
CB&J 623-649	27	Coconino	146147 - 146173
CB&J 670-683	14	Coconino	146174 - 146187
CB&J 685	1	Coconino	146188
J.H. 1-318	318	Coconino	146218 - 146535
J.H. 2000-2063	64	Coconino	146536 - 146599
B & J 40-44	5	Coconino	146656 - 146660
B & J 75-90	16	Coconino	146661 - 146676
B & J 125-139	15	Coconino	146677 - 146691
B & J 147-152	6	Coconino	146692 - 146697
B & J 158,159	2	Coconino	146698 - 146699
B & J 183-211	29	Coconino	146700 - 146728
B & J 226-257	32	Coconino	146729 - 146760
B & J 276-306	31	Coconino	146761 - 146791
B & J 325-342	18	Coconino	146792 - 146809
B & J 347-355	9	Coconino	146810 - 146818
B & J 373,374	2	Coconino	146819 - 146820
B & J 376-385	10	Coconino	146821 - 146830
B & J 391-393	3	Coconino	146831 - 146833
B & J 417-427	11	Coconino	146834 - 146844
B & J 431-435	5	Coconino	146845 - 146849
B & J 457-471	15	Coconino	146850 - 146864
B & J 493-500	8	Coconino	146865 - 146872
CB&J 1172-1176	5	Coconino	147173 - 147177
CB&J 1178-1208	31	Coconino	147178 - 147208
KANAB 283-370	88	Mohave	147275 - 147362
KANAB 418-479	62	Mohave	147367 - 147428

RECEIVED  
CLM. AZ STATE OFFICE  
MAR 23 1993  
3:00 A.M.  
PHOENIX, ARIZONA

<u>Claim Group</u>	<u>Nbr of Claims</u>	<u>County</u>	<u>BLM Serial Numbers</u>
HUNT 1001	1	Mohave	148050
HUNT 1003	1	Mohave	148052
HUNT 1005	1	Mohave	148054
HUNT 1007	1	Mohave	148056
HUNT 1009	1	Mohave	148058
HUNT 1011	1	Mohave	148060
HUNT 1013	1	Mohave	148062
 HUNT 1015-1030	 16	 Mohave	 148064 - 148079
 HUNT 1047-1179	 133	 Mohave	 148096 - 148228
 CB&J 1-50	 50	 Coconino	 148364 - 148413
 CB&J 52	 1	 Coconino	 148415
CB&J 54	1	Coconino	148417
 CB&J 56-72	 17	 Coconino	 148419 - 148435
CB&J 111-151	41	Coconino	148436 - 148476
 CB&J 153	 1	 Coconino	 148478
CB&J 155	1	Coconino	148480
CB&J 157	1	Coconino	148482
CB&J 159	1	Coconino	148484
 CB&J 161-182	 22	 Coconino	 148486 - 148507
CB&J 221-260	40	Coconino	148508 - 148547
 CB&J 262	 1	 Coconino	 148549
CB&J 264	1	Coconino	148551
CB&J 266	1	Coconino	148553
CB&J 268	1	Coconino	148555
 CB&J 270-292	 23	 Coconino	 148557 - 148579

MAR 23 1993  
 3:00 A.M.  
 PHOENIX, ARIZONA

RECEIVED  
 BLM, AZ STATE OFFICE

<u>Claim Group</u>	<u>Nbr of Claims</u>	<u>County</u>	<u>BLM Serial Numbers</u>
PIGEON 500-516	17	Coconino	148740 - 148756
PIGEON 518	1	Coconino	148757
PIGEON 520	1	Coconino	148758
PIGEON 600-617	18	Coconino	148759 - 148776
PIGEON 832-869	38	Coconino	148777 - 148814
PIGEON 881-887	7	Coconino	148815 - 148821
JUNE H. 1-18	18	Coconino	148822 - 148839
JUNE H. 100-125	26	Coconino	148840 - 148865
JUNE H. 164-229	66	Coconino	148866 - 148931
JUNE H. 231-297	67	Coconino	148933 - 148999
JUNE H. 300-305	6	Coconino	149000 - 149005
CB&J 728-781	54	Coconino	149014 - 149067
CB&J 817-852	36	Coconino	149068 - 149103
CB&J 925-994	70	Coconino	149104 - 149173
CB&J 1047-1100	54	Coconino	149174 - 149227
CB&J 1111-1128	18	Coconino	149228 - 149245
CB&J 619,620	2	Coconino	149357 - 149358
CB&J 684	1	Coconino	149359
PIGEON 185-193	9	Coconino	149360 - 149368
PIGEON 212-220	9	Coconino	149369 - 149377
B & J 521-525	5	Coconino	149435 - 149439
B & J 375	1	Coconino	149440
HUNT 11,12	2	Mohave	149553 - 149554
HUNT 49-60	12	Mohave	149555 - 149566
HUNT 83-116	34	Mohave	149567 - 149600
HUNT 119	1	Mohave	149601
HUNT 121	1	Mohave	149603
HUNT 123	1	Mohave	149605
HUNT 127-162	36	Mohave	149609 - 149644

MAR 23 1993  
 9:00 A.M.  
 PHOENIX, ARIZONA  
 RECEIVED  
 BLM, AZ STATE OFFICE

<u>Claim Group</u>	<u>Nbr of Claims</u>	<u>County</u>	<u>BLM Serial Numbers</u>
HUNT 164	1	Mohave	149646
HUNT 166	1	Mohave	149648
HUNT 168	1	Mohave	149650
HUNT 170	1	Mohave	149652
 HUNT 172-376	 205	 Mohave	 149654 - 149858
KANAB 1100-1135	36	Mohave	149873 - 149908
KANAB 1137-1176	40	Mohave	149909 - 149948
J.H. 319	1	Coconino	149949
 J.H. 321	 1	 Coconino	 149951
J.H. 323	1	Coconino	149953
J.H. 325	1	Coconino	149955
J.H. 327	1	Coconino	149957
J.H. 329	1	Coconino	149959
J.H. 331	1	Coconino	149961
J.H. 333	1	Coconino	149963
 J.H. 335-424	 90	 Coconino	 149965 - 150054
 J.H. 441-742	 302	 Coconino	 150071 - 150372
 J.H. 759-848	 90	 Coconino	 150389 - 150478
 J.H. 850	 1	 Coconino	 150480
J.H. 852	1	Coconino	150482
J.H. 854	1	Coconino	150484
J.H. 856	1	Coconino	150486
J.H. 858	1	Coconino	150488
J.H. 860	1	Coconino	150490
J.H. 862	1	Coconino	150492
 J.H. 864-954	 91	 Coconino	 150494 - 150584
J.H. 2064-2177	114	Coconino	150585 - 150698
HUNT 377-430	54	Mohave	150699 - 150752

MAR 23 1993  
 3:00 A.M.  
 PHOENIX, ARIZONA

RECEIVED  
 BLM, AZ STATE OFFICE



<u>Claim Group</u>	<u>Nbr of Claims</u>	<u>County</u>	<u>BLM Serial Numbers</u>
HUNT 435-532	98	Mohave	150757 - 150854
HUNT 539-743	205	Mohave	150861 - 151065
HUNT 745	1	Mohave	151067
HUNT 747	1	Mohave	151069
HUNT 749	1	Mohave	151071
HUNT 751	1	Mohave	151073
HUNT 753	1	Mohave	151075
HUNT 755	1	Mohave	151077
HUNT 757	1	Mohave	151079
HUNT 759-770	12	Mohave	151081 - 151092
JUNE H. 306-343	38	Coconino	151093 - 151130
HUNT 789-955	167	Mohave	151149 - 151315
HUNT 1000	1	Mohave	151316
HUNT 1001	1	Mohave	151317
JUNE H. 1000-1089	90	Mohave	151318 - 151407
SUNSHINE 41-57	17	Mohave	151438 - 151454
SUNSHINE 59-75	17	Mohave	151455 - 151471
SUNSHINE 77-145	69	Mohave	151472 - 151540
JUNE H. 1090-1107	18	Mohave	151707 - 151724
CB&J 853-869	17	Coconino	151806 - 151822
CB&J 890,891	2	Coconino	151823 - 151824
JUNE H. 376-409	34	Coconino	151825 - 151858
PINYON 564-592	29	Mohave	151859 - 151887
PINYON 598	1	Mohave	151893
PINYON 609	1	Mohave	151894
PINYON 655	1	Mohave	151895
PINYON 699	1	Mohave	151896
PINYON 750-776	27	Mohave	151897 - 151923
PINYON 795-821	27	Mohave	151924 - 151950

ENTERED IN COMPUTER

4-5-93 *df*

*closed*

RECEIVED

BLM, AZ STATE OFFICE

MAR 23 1993

9:00 A.M.  
PHOENIX, ARIZONA

<u>Claim Group</u>	<u>Nbr of Claims</u>	<u>County</u>	<u>BLM Serial Numbers</u>
J.H. 955-1008	54	Coconino	151951 - 152004
J.H. 1025-1372	348	Coconino	152005 - 152352
JUNE H.A. 865-972	108	Mohave	152527 - 152634
JUNE H.A. 541-578	38	Mohave	152798 - 152835
JUNE H.A. 580	1	Mohave	152837
JUNE H.A. 582	1	Mohave	152839
JUNE H.A. 584	1	Mohave	152841
JUNE H.A. 586	1	Mohave	152843
JUNE H.A. 588	1	Mohave	152845
JUNE H.A. 590	1	Mohave	152847
JUNE H.A. 592	1	Mohave	152849
JUNE H.A. 594-648	55	Mohave	152851 - 152905
PINYON 389-400	12	Mohave	153075 - 153086
PINYON 422-439	18	Mohave	153087 - 153104
PINYON 461-479	19	Mohave	153105 - 153123
PINYON 482-510	29	Mohave	153124 - 153152
PINYON 516-523	8	Mohave	153158 - 153165
PINYON 526-554	29	Mohave	153166 - 153194
PINYON 561-563	3	Mohave	153201 - 153203
PINYON 605-607	3	Mohave	153210 - 153212
PINYON 610-636	27	Mohave	153213 - 153239
PINYON 642	1	Mohave	153245
PINYON 656-686	31	Mohave	153250 - 153280
PINYON 697,698	2	Mohave	153285 - 153286

RECEIVED  
BLM, AZ STATE OFFICE  
MAR 23 1993  
9:00 A.M.  
PHOENIX, ARIZONA

<u>Claim Group</u>	<u>Nbr of Claims</u>	<u>County</u>	<u>BLM Serial Numbers</u>
PINYON 700-730	31	Mohave	153288 - 153318
PINYON 842,843	2	Mohave	153319 - 153320
PINYON 856-871	16	Mohave	153321 - 153336
JUNE H.A. 649-670	22	Mohave	153422 - 153443
JUNE H.A. 685-756	72	Mohave	153458 - 153529
JUNE H.A. 973-977	5	Mohave	153530 - 153534
JUNE H.A. 979-1022	44	Mohave	153535 - 153578
JUNE H.A. 1091-1160	70	Mohave	153579 - 153648
JUNE H.A. 109-116	8	Mohave	153658 - 153665
JUNE H.A. 117-126	10	Mohave	153667 - 153676
JUNE H.A. 128-253	126	Mohave	153677 - 153802
JUNE H.A. 255	1	Mohave	153804
JUNE H.A. 257	1	Mohave	153806
JUNE H.A. 259	1	Mohave	153808
JUNE H.A. 261	1	Mohave	153810
JUNE H.A. 263-324	62	Mohave	153812 - 153873
JUNE H.A. 362	1	Mohave	153875
JUNE H.A. 364	1	Mohave	153877
JUNE H.A. 366	1	Mohave	153879
JUNE H.A. 368	1	Mohave	153881
JUNE H.A. 370-432	63	Mohave	153883 - 153945
JUNE H. 19-81	63	Coconino	153984 - 154046
JUNE H. 83	1	Coconino	154048
JUNE H. 85	1	Coconino	154050
JUNE H. 87	1	Coconino	154052
JUNE H. 89	1	Coconino	154054

RECEIVED  
BLM, AZ STATE OFFICE  
MAR 23 1993  
9:00 A.M.  
PHOENIX, ARIZONA

<u>Claim Group</u>	<u>Nbr of Claims</u>	<u>County</u>	<u>BLM Serial Numbers</u>
JUNE H. 126-163	38	Coconino	154060 - 154097
JUNE H. 408B,409B	2	Coconino	154098 - 154099
JUNE H. 410-435	26	Coconino	154100 - 154125
JUNE H. 440-451	12	Coconino	154126 - 154137
JUNE H.A. 1-68	68	Mohave	154255 - 154322
JUNE H.A. 79-108	30	Mohave	154333 - 154362
JUNE H.A. 325-360	36	Mohave	154363 - 154398
JUNE H.A. 433-470	38	Mohave	154399 - 154436
JUNE H.A. 487-540	54	Mohave	154453 - 154602
JUNE H.A. 1023-1079	57	Mohave	154496 - 154552
JUNE H.A. 1090	1	Mohave	154553
JUNE H.A. 1161-1198	38	Mohave	154554 - 154591
J.H. 3001-3212	212	Mohave	154750 - 154961
JUNE H.A. 978	1	Mohave	154977
J.H. 3213-3237	25	Mohave	154978 - 155002
J.H. 3239	1	Mohave	155004
J.H. 3241	1	Mohave	155006
J.H. 3243	1	Mohave	155008
J.H. 3245	1	Mohave	155010
J.H. 3247-3267	21	Mohave	155012 - 155032
J.H. 3269	1	Mohave	155034
J.H. 3271	1	Mohave	155036
J.H. 3273	1	Mohave	155038
J.H. 3275	1	Mohave	155040
J.H. 3277	1	Mohave	155042
J.H. 3279	1	Mohave	155044
J.H. 3281	1	Mohave	155046

RECEIVED  
BLM, AZ STATE OFFICE

MAR 23 1993  
9:00 AM  
PHOENIX, ARIZONA



<u>Claim Group</u>	<u>Nbr of Claims</u>	<u>County</u>	<u>BLM Serial Numbers</u>
J.H. 3283-3308	26	Mohave	155048 - 155073
J.H. 3310	1	Mohave	155075
J.H. 3312	1	Mohave	155077
J.H. 3314	1	Mohave	155079
J.H. 3318-3338	21	Mohave	155083 - 155103
J.H. 3340	1	Mohave	155105
J.H. 3342	1	Mohave	155107
J.H. 3344	1	Mohave	155109
J.H. 3346	1	Mohave	155111
J.H. 3348	1	Mohave	155113
J.H. 3350	1	Mohave	155115
J.H. 3352	1	Mohave	155117
J.H. 3354-3356	3	Mohave	155119 - 155121
J.H. 1379-1472	94	Coconino	155122 - 155215
J.H. 1485-1572	88	Coconino	155216 - 155303
J.H. 1591-1672	82	Coconino	155304 - 155385
JUNE H. 516-569	54	Mohave	155431 - 155484
JUNE H. 571	1	Mohave	155486
JUNE H. 573	1	Mohave	155488
JUNE H. 575	1	Mohave	155490
JUNE H. 577	1	Mohave	155492
JUNE H. 579	1	Mohave	155494
JUNE H. 581	1	Mohave	155496
JUNE H. 583	1	Mohave	155498
JUNE H. 585-641	57	Mohave	155500 - 155556
JUNE H. 643	1	Mohave	155558
JUNE H. 645	1	Mohave	155560
JUNE H. 647	1	Mohave	155562

RECEIVED  
 BLM, AZ STATE OFFICE  
 MAR 23 1995  
 9:00 A.M.  
 PHOENIX, ARIZONA

<u>Claim Group</u>	<u>Nbr of Claims</u>	<u>County</u>	<u>BLM Serial Numbers</u>
JUNE H. 650-659	10	Mohave	155563 - 155572
JUNE H. 666-689	24	Mohave	155579 - 155602
JUNE H. 1127	1	Mohave	155604
JUNE H. 1129	1	Mohave	155606
JUNE H. 1131	1	Mohave	155608
JUNE H. 1133-1179	47	Mohave	155610 - 155656
JUNE H. 1181	1	Mohave	155658
JUNE H. 1183	1	Mohave	155660
JUNE H. 1185	1	Mohave	155662
JUNE H. 1187	1	Mohave	155664
JUNE H. 1189	1	Mohave	155666
JUNE H. 1191	1	Mohave	155668
JUNE H. 1193	1	Mohave	155670
JUNE H. 1195-1240	46	Mohave	155672 - 155717
JUNE H. 1249-1284	36	Mohave	155726 - 155761
JUNE H. 1293-1295	3	Mohave	155770 - 155772
B & J 2006-2008	3	Mohave	156864 - 156866
B & J 2017-2021	5	Mohave	156875 - 156879
B & J 2031-2033	3	Mohave	156883 - 156885
B & J 2042-2046	5	Mohave	156894 - 156898
B & J 2250-2268	19	Mohave	156902 - 156920
B & J 2273-2293	21	Mohave	156925 - 156945

RECEIVED  
BLM, AZ STATE OFFICE  
MAR 23 1993  
9:00 A.M.  
PHOENIX, ARIZONA

<u>Claim Group</u>	<u>Nbr of Claims</u>	<u>County</u>	<u>BLM Serial Numbers</u>
B & J 2298-2305	8	Mohave	156950 - 156957
B & J 2311-2330	20	Mohave	156958 - 156977
B & J 2336-2420	85	Mohave	156978 - 157062
J.H. 3357-3386	30	Mohave	157073 - 157102
J.H. 3389-3458	70	Mohave	157105 - 157174
J.H. 3469-3575	107	Mohave	157185 - 157291
J.H. 3577	1	Mohave	157293
J.H. 3579	1	Mohave	157295
J.H. 3581-3597	17	Mohave	157297 - 157313
J.H. 3599	1	Mohave	157315
J.H. 3601	1	Mohave	157317
J.H. 3603	1	Mohave	157319
J.H. 3605	1	Mohave	157321
J.H. 3607	1	Mohave	157323
J.H. 3609	1	Mohave	157325
J.H. 3611	1	Mohave	157327
J.H. 3613	1	Mohave	157329
J.H. 3615	1	Mohave	157331
J.H. 3617	1	Mohave	157333
J.H. 3619	1	Mohave	157335
J.H. 3621	1	Mohave	157337
J.H. 3623	1	Mohave	157339
J.H. 3625	1	Mohave	157341
J.H. 3627	1	Mohave	157343
J.H. 3629	1	Mohave	157345
J.H. 3631	1	Mohave	157347
J.H. 3633	1	Mohave	157349
J.H. 3635	1	Mohave	157351
J.H. 3637	1	Mohave	157353
J.H. 3639	1	Mohave	157355
J.H. 3641	1	Mohave	157357

9:00 A.M.  
PHOENIX, ARIZONA  
MAR 23 1995

RECEIVED  
BLM, AZ STATE OFFICE

<u>Claim Group</u>	<u>Nbr of Claims</u>	<u>County</u>	<u>BLM Serial Numbers</u>
J.H. 3643	1	Mohave	157359
J.H. 3645	1	Mohave	157361
J.H. 3647	1	Mohave	157363
J.H. 3649	1	Mohave	157365
J.H. 3651	1	Mohave	157367
J.H. 3653	1	Mohave	157369
J.H. 3655	1	Mohave	157371
J.H. 3657	1	Mohave	157373
J.H. 3659	1	Mohave	157375
J.H. 3661	1	Mohave	157377
J.H. 3669	1	Mohave	157385
J.H. 3671	1	Mohave	157387
J.H. 3673	1	Mohave	157389
J.H. 3675	1	Mohave	157391
J.H. 3677	1	Mohave	157393
J.H. 3679	1	Mohave	157395
J.H. 3681	1	Mohave	157397
J.H. 3683	1	Mohave	157399
JUNE H. 690-717	28	Mohave	157713 - 157740
JUNE H. 740-783	44	Mohave	157741 - 157784
JUNE H. 800,801	2	Mohave	157785 - 157786
JUNE H. 816-873	58	Mohave	157801 - 157858
JUNE H.A. 1199-1414	216	Mohave	158106 - 158321
HUNT A 956-999	44	Mohave	158322 - 158365
HUNT A 1002-1073	72	Mohave	158366 - 158437
HUNT A 1080-1121	42	Mohave	158438 - 158479
HUNT A 1132-1165	34	Mohave	158480 - 158513
HUNT A 1176-1193	18	Mohave	158514 - 158531
HUNT A 1202-1243	42	Mohave	158540 - 158581
PINYON 844-855	12	Mohave	158807 - 158818
BANK 1,2	2	Coconino	158819 - 158820

9:00 A.M.  
 MAR 23 1993  
 PHOENIX, ARIZONA  
 RECEIVED  
 BLM, AZ STATE OFFICE



<u>Claim Group</u>	<u>Nbr of Claims</u>	<u>County</u>	<u>BLM Serial Numbers</u>
BANK 4	1	Coconino	158822
BANK 6	1	Coconino	158824
BANK 8	1	Coconino	158826
BANK 10	1	Coconino	158828
BANK 12	1	Coconino	158830
JUNE H. 230	1	Coconino	159016
HUNT EVEN	1	Mohave	159525
HUNT ODD	1	Mohave	159526
HUNT 1-10	10	Mohave	159527 - 159536
HUNT 13	1	Mohave	159537
HUNT 17-24	8	Mohave	159538 - 159545
HUNT 26-28	3	Mohave	159546 - 159548
HUNT 31	1	Mohave	159549
HUNT 33-36	4	Mohave	159550 - 159553
HUNT 39-42	4	Mohave	159554 - 159557
HUNT 44	1	Mohave	159558
HUNT 46	1	Mohave	159559
HUNT 48	1	Mohave	159560
HUNT 62	1	Mohave	159561
HUNT 64	1	Mohave	159562
HUNT 66	1	Mohave	159563
HUNT 68	1	Mohave	159564
HUNT 72	1	Mohave	159565
HUNT 74	1	Mohave	159566
HUNT 76	1	Mohave	159567
HUNT 80	1	Mohave	159568
JUNE H.A. 757-864	108	Mohave	164749 - 164856
WILLOW 16	1	Coconino	165639
WILLOW 33	1	Coconino	165656

RECEIVED  
 BLM, AZ STATE OFFICE  
 MAR 23 1993  
 9:00 A.M.  
 PHOENIX, ARIZONA

<u>Claim Group</u>	<u>Nbr of Claims</u>	<u>County</u>	<u>BLM Serial Numbers</u>
B & J 2000-2005	6	Mohave	166356 - 166361
B & J 2025-2030	6	Mohave	166362 - 166367
B & J 2050-2058	9	Mohave	166368 - 166376
B & J 2067-2249	183	Mohave	166377 - 166559
B & J 2421-2445	25	Mohave	166560 - 166584
 B & J 2450-2470	 21	 Mohave	 166589 - 166609
B & J 2475-2598	124	Mohave	166614 - 166737
 JUNE H. 82	 1	 Coconino	 168994
JUNE H. 84	1	Coconino	168995
JUNE H. 86	1	Coconino	168996
JUNE H. 88	1	Coconino	168997
JUNE H. 90-94	5	Coconino	168998 - 169002
JUNE H.A. 127	1	Mohave	169003
 TAP 17-19	 3	 Coconino	 169010 - 169012
 TAP 21	 1	 Coconino	 169014
TAP 23	1	Coconino	169016
 TAP 25,26	 2	 Coconino	 169018 - 169019
 TAP 33	 1	 Coconino	 169026
 TAP 41	 1	 Coconino	 169034
 GRAMA 141-236	 96	 Mohave	 179927 - 180022
GRAMA 255-358	104	Mohave	181578 - 181681

RECEIVED  
 BLM, AZ STATE OFFICE  
 MAR 23 1993  
 9:00 A.M.  
 PHOENIX, ARIZONA

<u>Claim Group</u>	<u>Nbr of Claims</u>	<u>County</u>	<u>BLM Serial Numbers</u>
CB&J 687	1	Coconino	184987
CB&J 689	1	Coconino	184988
CB&J 691	1	Coconino	184989
CB&J 693	1	Coconino	184990
CB&J 695	1	Coconino	184991
CB&J 697	1	Coconino	184992
CB&J 699	1	Coconino	184993
CB&J 701	1	Coconino	184994
CB&J 703	1	Coconino	184995
CB&J 995	1	Coconino	185451
CB&J 997	1	Coconino	185452
CB&J 999	1	Coconino	185453
CB&J 1001	1	Coconino	185454
CB&J 1003	1	Coconino	185455
CB&J 1005	1	Coconino	185456
CB&J 1007	1	Coconino	185457
PINYON 145-153	9	Mohave	185887 - 185895
PINYON 189-197	9	Mohave	185896 - 185904
PINYON 241-246	6	Mohave	185905 - 185910
PINYON 280-285	6	Mohave	185911 - 185916
PINYON 322-332	11	Mohave	185917 - 185927
PINYON 361-371	11	Mohave	185928 - 185938
CB&J 892-904	13	Coconino	186094 - 186106
CANYON 119,120	2	Coconino	186252 - 186253
PINYON 1-100	100	Mohave	186935 - 187034
PINYON 401-421	21	Mohave	187035 - 187055
PINYON 440-460	21	Mohave	187056 - 187076
PINYON 480,481	2	Mohave	187077 - 187078
PINYON 524,525	2	Mohave	187079 - 187080
PINYON 608	1	Mohave	187081
PINYON 650-654	5	Mohave	187085 - 187089

PHOENIX, ARIZONA

MAR 23 1995

RECEIVED  
BLM, AZ STATE OFFICE

9:00 A.M.

<u>Claim Group</u>	<u>Nbr of Claims</u>	<u>County</u>	<u>BLM Serial Numbers</u>
PINYON 695,696	2	Mohave	187094 - 187095
PINYON 739-742	4	Mohave	187104 - 187107
PINYON 745-749	5	Mohave	187108 - 187112
PINYON 786-794	9	Mohave	187122 - 187130
PINYON 822-825	4	Mohave	187131 - 187134
PINYON 836-841	6	Mohave	187145 - 187150
RED HORSE 1-10	10	Coconino	191232 - 191241
LOOP 1-81	81	Coconino	191266 - 191346
LOOP 88-93	6	Mohave	191347 - 191352
PIGEON 194-203	10	Coconino	192966 - 192975
PIGEON 221-230	10	Coconino	192976 - 192985
SUNSHINE RIDGE 1-6	6	Mohave	194354 - 194359
WEAP 1-54	54	Mohave	194960 - 195013
WEAP 57-90	34	Mohave	195016 - 195049
WEAP 109-136	28	Mohave	196210 - 196237
WEAP 147-162	16	Mohave	196246 - 196261
WEAP 199-230	32	Mohave	196262 - 196293
TAPE 1-8	8	Mohave	199251 - 199258
WEAP 91-108	18	Mohave	199259 - 199276
WEAP 163-198	36	Mohave	199277 - 199312
WEAP 231-258	28	Mohave	199313 - 199340
WEAP 273-330	58	Mohave	199341 - 199398
KANAB 501-505	5	Mohave	200045 - 200049

-xxiii-

RECEIVED  
BLM, AZ STATE OFFICE  
MAR 23 1993  
9:00 A.M.  
PHOENIX, ARIZONA



<u>Claim Group</u>	<u>Nbr of Claims</u>	<u>County</u>	<u>BLM Serial Numbers</u>
NAG 99	1	Coconino	205281
NAG 101	1	Coconino	205283
NAG 103	1	Coconino	205285
NAG 105	1	Coconino	205287
NAG 151-158	8	Coconino	205333 - 205340
NAG 167-172	6	Coconino	205349 - 205354
NAG 181-235	55	Coconino	205363 - 205417
NAG 237	1	Coconino	205419
NAG 239	1	Coconino	205421
NAG 241-250	10	Coconino	205423 - 205432
NAG 260	1	Coconino	205442
NAG 262	1	Coconino	205444
NAG 264	1	Coconino	205446
NAG 266	1	Coconino	205448
NAG 268-283	16	Coconino	205450 - 205465
NAG 285	1	Coconino	205467
NAG 287	1	Coconino	205469
NAG 289	1	Coconino	205471
NAG 291	1	Coconino	205473
NAG 293-314	22	Coconino	205475 - 205496
NAG 314A	1	Coconino	205497
NAG 315	1	Coconino	205498
NAG 315A	1	Coconino	205499
NAG 316-326	11	Coconino	205500 - 205510
CHAN 1-24	24	Mohave	209599 - 209622

RECEIVED  
BLM, AZ STATE OFFICE  
MAR 23 1993  
9:00 A.M.  
PHOENIX, ARIZONA

<u>Claim Group</u>	<u>Nbr of Claims</u>	<u>County</u>	<u>BLM Serial Numbers</u>
HUNT 14-16	3	Mohave	211635 - 211637
HUNT 25	1	Mohave	211638
HUNT 29,30	2	Mohave	211639 - 211640
HUNT 32	1	Mohave	211641
HUNT 37,38	2	Mohave	211642 - 211643
HUNT 43	1	Mohave	211644
HUNT 45	1	Mohave	211645
HUNT 47	1	Mohave	211646
HUNT 61	1	Mohave	211647
HUNT 63	1	Mohave	211648
HUNT 65	1	Mohave	211649
HUNT 67	1	Mohave	211650
HUNT 69	1	Mohave	211651
HUNT 71	1	Mohave	211652
HUNT 73	1	Mohave	211653
HUNT 75	1	Mohave	211654
HUNT 77	1	Mohave	211655
HUNT 79	1	Mohave	211656
HUNT 81,82	2	Mohave	211657 - 211658
HUNT 117	1	Mohave	211659
 TAPE 9-12	 4	 Mohave	 218935 - 218938
 SAYER 1-4	 4	 Coconino	 221504 - 221507
 SAYER 11-14	 4	 Coconino	 221514 - 221517
 HUNT A 1244-1261	 18	 Mohave	 223940 - 223957
 CB&J 996	 1	 Coconino	 224832
CB&J 998	1	Coconino	224833
CB&J 1000	1	Coconino	224834
CB&J 1002	1	Coconino	224835
CB&J 1004	1	Coconino	224836
CB&J 1006	1	Coconino	224837
CB&J 1008	1	Coconino	224838
CB&J 1010	1	Coconino	224839

RECEIVED  
BLM, AZ STATE OFFICE

MAR 23 1993  
9:00 A.M.  
PHOENIX, ARIZONA

<u>Claim Group</u>	<u>Nbr of Claims</u>	<u>County</u>	<u>BLM Serial Numbers</u>
CB&J 1012	1	Coconino	224840
CB&J 1014	1	Coconino	224841
CB&J 1016	1	Coconino	224842
CB&J 1018	1	Coconino	224843
CB&J 1020	1	Coconino	224844
CB&J 1022	1	Coconino	224845
CB&J 1024	1	Coconino	224846
ANTELOPE 1,2	2	Coconino	227545 - 227546
ANTELOPE 9,10	2	Coconino	227553 - 227554
RED HORSE 11-16	6	Coconino	230038 - 230043
SLICK 1-60	60	Mohave	230138 - 230197
HUNT A 1262-1267	6	Mohave	234625 - 234630
PINYON 900-919	20	Mohave	234638 - 234657
TUCKUP 9-22	14	Mohave	237732 - 237745
PV 1-36	36	Mohave	237746 - 237781
PV 37-63	27	Mohave	237782 - 237808
CCC 1-6	6	Mohave	239252 - 239257
PV 71-172	102	Mohave	239258 - 239359
PV 181-190	10	Mohave	239368 - 239377
WILD BAND 41-75	35	Mohave	239378 - 239412
RIDGE 1-32	32	Mohave	240075 - 240106
LOCKWOOD 101-114	14	Coconino	241246 - 241259
LOCKWOOD 137-140	4	Coconino	241282 - 241285

RECEIVED  
 BLM, AZ STATE OFFICE  
 MAR 23 1993  
 9:00 A.M.  
 PHOENIX, ARIZONA

<u>Claim Group</u>	<u>Nbr of Claims</u>	<u>County</u>	<u>BLM Serial Numbers</u>
LOCKWOOD 142	1	Coconino	241287
LOCKWOOD 144	1	Coconino	241289
LOCKWOOD 173-179	7	Coconino	241318 - 241324
KNOLLS 1-48	48	Mohave	242125 - 242172
KNOLLS 59-108	50	Mohave	242183 - 242232
LOCKWOOD 191-204	14	Coconino	242837 - 242850
LOOP 94-99	6	Mohave	243248 - 243253
RED HORSE 17,18	2	Coconino	247763 - 247764
BANK 22	1	Coconino	250552
TM 5-10	6	Coconino	251618 - 251623
TM 13-24	12	Coconino	251626 - 251637
TUCKUP 23-40	18	Mohave	256827 - 256844
TUCKUP 41,42	2	Mohave	256845 - 256846
TUCKUP 43-91	49	Mohave	256847 - 256895
KNOLLS 109-359	251	Mohave	257384 - 257634
BURNT 1-90	90	Mohave	260264 - 260353
BURNT 92-182	91	Mohave	260355 - 260445
TOM 1-52	52	Mohave	260657 - 260708
CCC 7-97	91	Mohave	260709 - 260799
PV 191-212	22	Mohave	261011 - 261032

RECEIVED  
BLM, AZ STATE OFFICE

MAR 23 1993

9:00 A.M.  
TUCUEN, ARIZONA

<u>Claim Group</u>	<u>Nbr of Claims</u>	<u>County</u>	<u>BLM Serial Numbers</u>
SLICK 61-142	82	Mohave	261691 - 261772
SLICK 179-182	4	Mohave	261773 - 261776
SLICK 199-238	40	Mohave	261777 - 261816
SLICK 240	1	Mohave	261817
SLICK 242	1	Mohave	261818
SLICK 244	1	Mohave	261819
SLICK 246	1	Mohave	261820
SLICK 248	1	Mohave	261821
SLICK 250	1	Mohave	261822
SLICK 252	1	Mohave	261823
SLICK 254-390	137	Mohave	261824 - 261960
SLICK 393-410	18	Mohave	261963 - 261980
SLICK 411-474	64	Mohave	261981 - 262044
KANAB 375-396	22	Mohave	275479 - 275500
KANAB 398	1	Mohave	275502
KANAB 400-417	18	Mohave	275504 - 275521
BAND 1-10	10	Mohave	277757 - 277766
BUD 1-60	60	Mohave	278050 - 278109
ANDY 2	1	Mohave	280991
GENE 1-6	6	Coconino	281710 - 281715
RED ANT 37-65	29	Coconino	286380 - 286408
LOOP 100-122	23	Coconino	294406 - 294428
LOOP 124-189	66	Coconino	294430 - 294495

-----  
# of Claims = 14,506

RECEIVED  
BLM, AZ STATE OFFICE  
MAR 23 1993  
9:00 A.M.  
PHOENIX, ARIZONA



## LODE LOCATION NOTICE AND CERTIFICATE

STATE OF Arizona )  
 ) ss.  
 COUNTY OF Coconino )

The undersigned, Dean G. Roberts, in preparing this Lode Location Notice and Certificate is acting for and in behalf of Energy Fuels Exploration Company, a Colorado corporation, whose address is 1515 Arapahoe Street, Denver, Colorado 80202 (hereinafter called "Energy Fuels").

1. Claim. The Pinyon No. 587 claim is located by Energy Fuels on this 6 day of NOV, 19 81, for mining purposes and is 1500 linear feet in length along the vein or lode containing valuable minerals and 300 linear feet in width on each side of the center line of this claim and is located for all surface rights, privileges, minerals and other rights granted by the existing laws and customs. The general course of this claim is from East to West (general direction).

2. Location Monument. The location monument on which this notice is posted is located in Section 16, Township 36 North, Range 4 West, and is situated within the boundaries of this claim at Corner No. 2 which is the Northeast corner of this claim. The location monument lies on the East end of this claim and is 1500 feet from the opposite end of this claim.

3. Description. The description of this claim, its boundaries and its locality are as follows:

(a) Location: The claim is located in the SE 1/4, SEC 17 & SW 1/4, Section 16, Township 36 North, Range 4 West, Gila & Salt River Base Meridian, Hacks Canyon Mining District, County of Mohave, and State of Arizona.

(b) Description: The boundary of this claim can be readily traced, viz: Beginning at Corner No. 2 of this claim, common with Corner No. 1 of the Pinyon No. 631 Claim, thence South, 300 feet to End Center; thence South, 300 feet to Corner No. 3; thence West, 1500 feet to Corner No. 4; thence North, 300 feet to End Center; thence North, 300 feet to Corner No. 1; thence East, 1500 feet to Corner No. 2; the place of beginning.

(c) Tie: Corner No. 2 of this claim can be located by proceeding 8670.89 feet due SOUTH and 11951.91 feet due EAST from the Northeast corner (permanent monument/benchmark) of Section 12, Township 36 North, Range 5 West, of the Gila & Salt River Base Meridian, Mohave County, Arizona.

LOCATOR:

ENERGY FUELS EXPLORATION COMPANY

ARIZONA STATE OFFICE  
 SO. LAND MANAGEMENT

By Dean G. Roberts JAN 21 1982  
 Duly Authorized Agent

7:45 A.M.  
 PHOENIX, ARIZONA

STATE OF Arizona )  
 ) ss.  
 COUNTY OF Coconino )

On this 9th day of November, 19 81, before me personally appeared DEAN G. Roberts, duly authorized agent of Energy Fuels Exploration Company, a Colorado corporation, known to me to be the person who executed the within instrument on behalf of the corporation therein named and acknowledged to me that such corporation executed the same.

IN WITNESS WHEREOF, I have hereunto set my hand and official seal.

My Commission Expires: 4-9-85.

Notary Public

LOCATION MAP  
PINYON LODGE CLAIMS  
MOHAVE COUNTY, ARIZONA

scale 1" = 2000'

R 4 W

T37N

T36N

Sec 2

Sec 11

Sec 14

Sec 23

A H C 151882



Sec 5	PINYON 520	PINYON 564	PINYON 608	PINYON 652	PINYON 696	PINYON 740	PINYON 784	PINYON 828
	PINYON 521	PINYON 565	PINYON 609	PINYON 653	PINYON 697	PINYON 741	PINYON 785	PINYON 829
	PINYON 522	PINYON 566	PINYON 610	PINYON 654	PINYON 698	PINYON 742	PINYON 786	PINYON 830
	PINYON 523	PINYON 567	PINYON 611 Sec 4	PINYON 655	PINYON 699	PINYON 745	PINYON 790 Sec 3	PINYON 840
	PINYON 524	PINYON 568	PINYON 612	PINYON 656	PINYON 700	PINYON 746	PINYON 791	PINYON 841
	PINYON 525	PINYON 569	PINYON 613	PINYON 657	PINYON 701	PINYON 747	PINYON 792	PINYON 842
	PINYON 526	PINYON 570	PINYON 614	PINYON 658	PINYON 702	PINYON 748	PINYON 793	PINYON 843
	PINYON 527	PINYON 571	PINYON 615	PINYON 659	PINYON 703	PINYON 749	PINYON 794	PINYON 844
	PINYON 528	PINYON 572	PINYON 616	PINYON 660	PINYON 704	PINYON 750	PINYON 795	PINYON 845
Sec 8	PINYON 529	PINYON 573	PINYON 617	PINYON 661	PINYON 705	PINYON 751	PINYON 796	PINYON 846
	PINYON 530	PINYON 574	PINYON 618	PINYON 662	PINYON 706	PINYON 752	PINYON 797	PINYON 847
	PINYON 531	PINYON 575	PINYON 619 Sec 9	PINYON 663	PINYON 707	PINYON 753	PINYON 798 Sec 10	PINYON 848
	PINYON 532	PINYON 576	PINYON 620	PINYON 664	PINYON 708	PINYON 754	PINYON 799	PINYON 849
	PINYON 533	PINYON 577	PINYON 621	PINYON 665	PINYON 709	PINYON 755	PINYON 800	PINYON 850
	PINYON 534	PINYON 578	PINYON 622	PINYON 666	PINYON 710	PINYON 756	PINYON 801	PINYON 851
	PINYON 535	PINYON 579	PINYON 623	PINYON 667	PINYON 711	PINYON 757	PINYON 802	PINYON 852
	PINYON 536	PINYON 580	PINYON 624	PINYON 668	PINYON 712	PINYON 758	PINYON 803	PINYON 853
Sec 17	PINYON 537	PINYON 581	PINYON 625	PINYON 669	PINYON 713	PINYON 759	PINYON 804	PINYON 854
	PINYON 538	PINYON 582	PINYON 626	PINYON 670	PINYON 714	PINYON 760	PINYON 805	PINYON 855
	PINYON 539	PINYON 583	PINYON 627	PINYON 671	PINYON 715	PINYON 761	PINYON 806	PINYON 856
	PINYON 540	PINYON 584	PINYON 628 Sec 16	PINYON 672	PINYON 716	PINYON 762	PINYON 807 Sec 15	PINYON 857
	PINYON 541	PINYON 585	PINYON 629	PINYON 673	PINYON 717	PINYON 763	PINYON 808	PINYON 858
	PINYON 542	PINYON 586	PINYON 630	PINYON 674	PINYON 718	PINYON 764	PINYON 809	PINYON 859
	PINYON 543	PINYON 587	PINYON 631	PINYON 675	PINYON 719	PINYON 765	PINYON 810	PINYON 860
	PINYON 544	PINYON 588	PINYON 632	PINYON 676	PINYON 720	PINYON 766	PINYON 811	PINYON 861
	PINYON 545	PINYON 589	PINYON 633	PINYON 677	PINYON 721	PINYON 767	PINYON 812	PINYON 862
Sec 20	PINYON 546	PINYON 590	PINYON 634	PINYON 678	PINYON 722	PINYON 768	PINYON 813	PINYON 863
	PINYON 547	PINYON 591	PINYON 635	PINYON 679	PINYON 723	PINYON 769	PINYON 814	PINYON 864
	PINYON 548	PINYON 592	PINYON 636	PINYON 680	PINYON 724	PINYON 770	PINYON 815	PINYON 865
	PINYON 549	PINYON 593	PINYON 637 Sec 21	PINYON 681	PINYON 725	PINYON 771	PINYON 816 Sec 22	PINYON 866
	PINYON 550	PINYON 594	PINYON 638	PINYON 682	PINYON 726	PINYON 772	PINYON 817	PINYON 867
	PINYON 551	PINYON 595	PINYON 639	PINYON 683	PINYON 727	PINYON 773	PINYON 818	PINYON 868
	PINYON 552	PINYON 596	PINYON 640	PINYON 684	PINYON 728	PINYON 774	PINYON 819	PINYON 869
	PINYON 553	PINYON 597	PINYON 641	PINYON 685	PINYON 729	PINYON 775	PINYON 820	PINYON 870
	PINYON 554	PINYON 598	PINYON 642	PINYON 686	PINYON 730	PINYON 776	PINYON 821	PINYON 871

BEARING 00° E

All location monuments, corners and end centers are 2" x 2" x 4' wooden posts.

TIE: Cor. 1 of PINYON 554 is 15270.89' South and 8951.91' East from the NE Cor. of Sec. 12, T36N, R5W.

ARIZONA STATE OFFICE  
BY: LAND MANAGEMENT

JAN 21 1966

7:45 A.M.  
PHOENIX, ARIZONA

## LODE LOCATION NOTICE AND CERTIFICATE

STATE OF Arizona )  
COUNTY OF Coconino ) ss.

The undersigned, Dean G. Roberts, in preparing this Lode Location Notice and Certificate is acting for and in behalf of Energy Fuels Exploration Company, a Colorado corporation, whose address is 1515 Arapahoe Street, Denver, Colorado 80202 (hereinafter called "Energy Fuels").

1. Claim. The Pinyon No. 588 claim is located by Energy Fuels on this 6 day of NOV, 1981, for mining purposes and is 1500 linear feet in length along the vein or lode containing valuable minerals and 300 linear feet in width on each side of the center line of this claim and is located for all surface rights, privileges, minerals and other rights granted by the existing laws and customs. The general course of this claim is from East to West (general direction).

2. Location Monument. The location monument on which this notice is posted is located in Section 16, Township 36 North, Range 4 West, and is situated within the boundaries of this claim at Corner No. 2 which is the Northeast corner of this claim. The location monument lies on the East end of this claim and is 1500 feet from the opposite end of this claim.

3. Description. The description of this claim, its boundaries and its locality are as follows:

(a) Location: The claim is located in the SE 1/4, SEC 17 & SW 1/4, Section 16, Township 36 North, Range 4 West, Gila & Salt River Base Meridian, Hacks Canyon Mining District, County of Mohave, and State of Arizona.

(b) Description: The boundary of this claim can be readily traced, viz: Beginning at Corner No. 2 of this claim, common with Corner No. 1 of the Pinyon No. 632 Claim, thence South, 300 feet to End Center; thence South, 300 feet to Corner No. 3; thence West, 1500 feet to Corner No. 4; thence North, 300 feet to End Center; thence North, 300 feet to Corner No. 1; thence East, 1500 feet to Corner No. 2; the place of beginning.

(c) Tie: Corner No. 2 of this claim can be located by proceeding 9270.89 feet due SOUTH and 11951.91 feet due EAST from the Northeast corner (permanent monument/benchmark) of Section 12, Township 36 North, Range 5 West, of the Gila & Salt River Base Meridian, Mohave County, Arizona.

LOCATOR:

ENERGY FUELS EXPLORATION COMPANY  
Dean G. Roberts  
Duly Authorized Agent

ARIZONA STATE OFFICE  
BU. LAND MANAGEMENT

JAN 21 1982

STATE OF Arizona )  
COUNTY OF Coconino ) ss.

On this 9th day of November, 1981, before me personally appeared DEAN G. ROBERTS, duly authorized agent of Energy Fuels Exploration Company, a Colorado corporation, known to me to be the person who executed the within instrument on behalf of the corporation therein named and acknowledged to me that such corporation executed the same.

IN WITNESS WHEREOF, I have hereunto set my hand and official seal.

My Commission Expires: 4-9-85.

Ind. S. T. H. C.  
Notary Public

7:45 AM  
PHOENIX, ARIZONA

LOCATION MAP  
PINYON LODE CLAIMS  
MOHAVE COUNTY, ARIZONA

scale 1" = 2000'

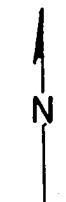
R 4 W

T37N

T36N

Sec 2

A MC 151833  
Sec 11



Sec 14

Sec 23

Sec 5

Sec 8

Sec 17

Sec 20

PINYON 520	PINYON 564	PINYON 608	PINYON 652	PINYON 696	PINYON 740	PINYON 784	PINYON 828
PINYON 521	PINYON 565	PINYON 609	PINYON 653	PINYON 697	PINYON 741	PINYON 785	PINYON 829
PINYON 522	PINYON 566	PINYON 610	PINYON 654	PINYON 698	PINYON 742	PINYON 786	PINYON 830
PINYON 523	PINYON 567	PINYON 611 Sec 4	PINYON 655	PINYON 699	PINYON 745	PINYON 790 Sec 3	PINYON 840
PINYON 524	PINYON 568	PINYON 612	PINYON 656	PINYON 700	PINYON 746	PINYON 791	PINYON 841
PINYON 525	PINYON 569	PINYON 613	PINYON 657	PINYON 701	PINYON 747	PINYON 792	PINYON 842
PINYON 526	PINYON 570	PINYON 614	PINYON 658	PINYON 702	PINYON 748	PINYON 793	PINYON 843
PINYON 527	PINYON 571	PINYON 615	PINYON 659	PINYON 703	PINYON 749	PINYON 794	PINYON 844
PINYON 528	PINYON 572	PINYON 616	PINYON 660	PINYON 704	PINYON 750	PINYON 795	PINYON 845
PINYON 529	PINYON 573	PINYON 617	PINYON 661	PINYON 705	PINYON 751	PINYON 796	PINYON 846
PINYON 530	PINYON 574	PINYON 618	PINYON 662	PINYON 706	PINYON 752	PINYON 797	PINYON 847
PINYON 531	PINYON 575	PINYON 619 Sec 9	PINYON 663	PINYON 707	PINYON 753	PINYON 798 Sec 10	PINYON 848
PINYON 532	PINYON 576	PINYON 620	PINYON 664	PINYON 708	PINYON 754	PINYON 799	PINYON 849
PINYON 533	PINYON 577	PINYON 621	PINYON 665	PINYON 709	PINYON 755	PINYON 800	PINYON 850
PINYON 534	PINYON 578	PINYON 622	PINYON 666	PINYON 710	PINYON 756	PINYON 801	PINYON 851
PINYON 535	PINYON 579	PINYON 623	PINYON 667	PINYON 711	PINYON 757	PINYON 802	PINYON 852
PINYON 536	PINYON 580	PINYON 624	PINYON 668	PINYON 712	PINYON 758	PINYON 803	PINYON 853
PINYON 537	PINYON 581	PINYON 625	PINYON 669	PINYON 713	PINYON 759	PINYON 804	PINYON 854
PINYON 538	PINYON 582	PINYON 626	PINYON 670	PINYON 714	PINYON 760	PINYON 805	PINYON 855
PINYON 539	PINYON 583	PINYON 627	PINYON 671	PINYON 715	PINYON 761	PINYON 806	PINYON 856
PINYON 540	PINYON 584	PINYON 628 Sec 16	PINYON 672	PINYON 716	PINYON 762	PINYON 807 Sec 15	PINYON 857
PINYON 541	PINYON 585	PINYON 629	PINYON 673	PINYON 717	PINYON 763	PINYON 808	PINYON 858
PINYON 542	PINYON 586	PINYON 630	PINYON 674	PINYON 718	PINYON 764	PINYON 809	PINYON 859
PINYON 543	PINYON 587	PINYON 631	PINYON 675	PINYON 719	PINYON 765	PINYON 810	PINYON 860
PINYON 544	PINYON 588	PINYON 632	PINYON 676	PINYON 720	PINYON 766	PINYON 811	PINYON 861
PINYON 545	PINYON 589	PINYON 633	PINYON 677	PINYON 721	PINYON 767	PINYON 812	PINYON 862
PINYON 546	PINYON 590	PINYON 634	PINYON 678	PINYON 722	PINYON 768	PINYON 813	PINYON 863
PINYON 547	PINYON 591	PINYON 635	PINYON 679	PINYON 723	PINYON 769	PINYON 814	PINYON 864
PINYON 548	PINYON 592	PINYON 636	PINYON 680	PINYON 724	PINYON 770	PINYON 815	PINYON 865
PINYON 549	PINYON 593	PINYON 637 Sec 21	PINYON 681	PINYON 725	PINYON 771	PINYON 816 Sec 22	PINYON 866
PINYON 550	PINYON 594	PINYON 638	PINYON 682	PINYON 726	PINYON 772	PINYON 817	PINYON 867
PINYON 551	PINYON 595	PINYON 639	PINYON 683	PINYON 727	PINYON 773	PINYON 818	PINYON 868
PINYON 552	PINYON 596	PINYON 640	PINYON 684	PINYON 728	PINYON 774	PINYON 819	PINYON 869
PINYON 553	PINYON 597	PINYON 641	PINYON 685	PINYON 729	PINYON 775	PINYON 820	PINYON 870
PINYON 554	PINYON 598	PINYON 642	PINYON 686	PINYON 730	PINYON 776	PINYON 821	PINYON 871

All location monuments, corners and end centers  
are 2" X 2" X 4' wooden posts.

TIE: Cor. 1 of PINYON 554 is 15270.89' South and  
8951.91' East from the NE Cor. of Sec. 12, T36N, R5W.

ARIZONA STATE OFFICE  
BU. LAND MANAGEMENT

JAN 21 1982

7:45 AM  
DENVER, ARIZONA

## LODE LOCATION NOTICE AND CERTIFICATE

STATE OF Arizona )  
 ) ss.  
 COUNTY OF Coconino )

The undersigned, Dean G. Roberts, in preparing this Lode Location Notice and Certificate is acting for and in behalf of Energy Fuels Exploration Company, a Colorado corporation, whose address is 1515 Arapahoe Street, Denver, Colorado 80202 (hereinafter called "Energy Fuels").

1. Claim. The Pinyon No. 589 claim is located by Energy Fuels on this 6 day of Nov, 19 81, for mining purposes and is 1500 linear feet in length along the vein or lode containing valuable minerals and 300 linear feet in width on each side of the center line of this claim and is located for all surface rights, privileges, minerals and other rights granted by the existing laws and customs. The general course of this claim is from East to West (general direction).

2. Location Monument. The location monument on which this notice is posted is located in Section 16, Township 36 North, Range 4 West, and is situated within the boundaries of this claim at Corner No. 2 which is the Northeast corner of this claim. The location monument lies on the East end of this claim and is 1500 feet from the opposite end of this claim.

3. Description. The description of this claim, its boundaries and its locality are as follows:

(a) Location: The claim is located in the SE 1/4 SEC 17 & SW 1/4, Section 16, Township 36 North, Range 4 West, Gila & Salt River Base Meridian, Hacks Canyon Mining District, County of Mohave, and State of Arizona.

(b) Description: The boundary of this claim can be readily traced, viz: Beginning at Corner No. 2 of this claim, common with Corner No. 1 of the Pinyon No. 633 Claim, thence South, 300 feet to End Center; thence South, 300 feet to Corner No. 3; thence West, 1500 feet to Corner No. 4; thence North, 300 feet to End Center; thence North, 300 feet to Corner No. 1; thence East, 1500 feet to Corner No. 2; the place of beginning.

(c) Tie: Corner No. 2 of this claim can be located by proceeding 9870.99 feet due South and 11951.91 feet due East from the Northeast corner (permanent monument/benchmark) of Section 12, Township 36 North, Range 5 West, of the Gila & Salt River Base Meridian, Mohave County, Arizona.

LOCATOR:

ENERGY FUELS EXPLORATION COMPANY ARIZONA STATE OFFICE  
 SO. LAND MANAGEMENT.

By Dean G. Roberts JAN 21 1982  
 Duly Authorized Agent

STATE OF Arizona )  
 ) ss.  
 COUNTY OF Coconino )

7:45 A.M.  
 PHOENIX, ARIZONA

On this 9th day of November, 1981, before me personally appeared DEAN G. ROBERTS, duly authorized agent of Energy Fuels Exploration Company, a Colorado corporation, known to me to be the person who executed the within instrument on behalf of the corporation therein named and acknowledged to me that such corporation executed the same.

IN WITNESS WHEREOF, I have hereunto set my hand and official seal.

My Commission Expires: 4-9-85.

Notary Public



LOCATION MAP  
PINYON LODE CLAIMS  
MOHAVE COUNTY, ARIZONA

scale 1" = 2000'

R 4 W

T37N

T36N

Sec 2

Sec 11

Sec 14

Sec 23

Sec 5

Sec 8

Sec 17

Sec 20

PINYON 520	PINYON 564	PINYON 608	PINYON 652	PINYON 696	PINYON 740	PINYON 787	PINYON 837
PINYON 521	PINYON 565	PINYON 609	PINYON 653	PINYON 697	PINYON 741	PINYON 788	PINYON 838
PINYON 522	PINYON 566	PINYON 610	PINYON 654	PINYON 698	PINYON 742	PINYON 789	PINYON 839
PINYON 523	PINYON 567	PINYON 611 Sec 4	PINYON 655	PINYON 699	PINYON 745	PINYON 790 Sec 3	PINYON 840
PINYON 524	PINYON 568	PINYON 612	PINYON 656	PINYON 700	PINYON 746	PINYON 791	PINYON 841
PINYON 525	PINYON 569	PINYON 613	PINYON 657	PINYON 701	PINYON 747	PINYON 792	PINYON 842
PINYON 526	PINYON 570	PINYON 614	PINYON 658	PINYON 702	PINYON 748	PINYON 793	PINYON 843
PINYON 527	PINYON 571	PINYON 615	PINYON 659	PINYON 703	PINYON 749	PINYON 794	PINYON 844
PINYON 528	PINYON 572	PINYON 616	PINYON 660	PINYON 704	PINYON 750	PINYON 795	PINYON 845
PINYON 529	PINYON 573	PINYON 617	PINYON 661	PINYON 705	PINYON 751	PINYON 796	PINYON 846
PINYON 530	PINYON 574	PINYON 618	PINYON 662	PINYON 706	PINYON 752	PINYON 797	PINYON 847
PINYON 531	PINYON 575	PINYON 619 Sec 9	PINYON 663	PINYON 707	PINYON 753	PINYON 798 Sec 10	PINYON 848
PINYON 532	PINYON 576	PINYON 620	PINYON 664	PINYON 708	PINYON 754	PINYON 799	PINYON 849
PINYON 533	PINYON 577	PINYON 621	PINYON 665	PINYON 709	PINYON 755	PINYON 800	PINYON 850
PINYON 534	PINYON 578	PINYON 622	PINYON 666	PINYON 710	PINYON 756	PINYON 801	PINYON 851
PINYON 535	PINYON 579	PINYON 623	PINYON 667	PINYON 711	PINYON 757	PINYON 802	PINYON 852
PINYON 536	PINYON 580	PINYON 624	PINYON 668	PINYON 712	PINYON 758	PINYON 803	PINYON 853
PINYON 537	PINYON 581	PINYON 625	PINYON 669	PINYON 713	PINYON 759	PINYON 804	PINYON 854
PINYON 538	PINYON 582	PINYON 626	PINYON 670	PINYON 714	PINYON 760	PINYON 805	PINYON 855
PINYON 539	PINYON 583	PINYON 627	PINYON 671	PINYON 715	PINYON 761	PINYON 806	PINYON 856
PINYON 540	PINYON 584	PINYON 628 Sec 16	PINYON 672	PINYON 716	PINYON 762	PINYON 807 Sec 15	PINYON 857
PINYON 541	PINYON 585	PINYON 629	PINYON 673	PINYON 717	PINYON 763	PINYON 808	PINYON 858
PINYON 542	PINYON 586	PINYON 630	PINYON 674	PINYON 718	PINYON 764	PINYON 809	PINYON 859
PINYON 543	PINYON 587	PINYON 631	PINYON 675	PINYON 719	PINYON 765	PINYON 810	PINYON 860
PINYON 544	PINYON 588	PINYON 632	PINYON 676	PINYON 720	PINYON 766	PINYON 811	PINYON 861
PINYON 545	PINYON 589	PINYON 633	PINYON 677	PINYON 721	PINYON 767	PINYON 812	PINYON 862
PINYON 546	PINYON 590	PINYON 634	PINYON 678	PINYON 722	PINYON 768	PINYON 813	PINYON 863
PINYON 547	PINYON 591	PINYON 635	PINYON 679	PINYON 723	PINYON 769	PINYON 814	PINYON 864
PINYON 548	PINYON 592	PINYON 636	PINYON 680	PINYON 724	PINYON 770	PINYON 815	PINYON 865
PINYON 549	PINYON 593	PINYON 637 Sec 21	PINYON 681	PINYON 725	PINYON 771	PINYON 816 Sec 22	PINYON 866
PINYON 550	PINYON 594	PINYON 638	PINYON 682	PINYON 726	PINYON 772	PINYON 817	PINYON 867
PINYON 551	PINYON 595	PINYON 639	PINYON 683	PINYON 727	PINYON 773	PINYON 818	PINYON 868
PINYON 552	PINYON 596	PINYON 640	PINYON 684	PINYON 728	PINYON 774	PINYON 819	PINYON 869
PINYON 553	PINYON 597	PINYON 641	PINYON 685	PINYON 729	PINYON 775	PINYON 820	PINYON 870
PINYON 554	PINYON 598	PINYON 642	PINYON 686	PINYON 730	PINYON 776	PINYON 821	PINYON 871

300'  
300'  
1500'  
1  
4

BEARING 00° E

All location monuments, corners and end centers are 2" X 2" X 4' wooden posts.

TIE: Cor. 1 of PINYON 554 is 15270.89' South and 8951.91' East from the NE Cor. of Sec. 12, T36N, R4W.

ARIZONA STATE OFFICE  
BU. LAND MANAGEMENT

JAN 21 1982

7:45 A.M.  
PHOENIX, ARIZONA

## LODE LOCATION NOTICE AND CERTIFICATE

STATE OF Arizona )  
 ) ss.  
 COUNTY OF Coconino )

The undersigned, Dean G. Roberts, in preparing this Lode Location Notice and Certificate is acting for and in behalf of Energy Fuels Exploration Company, a Colorado corporation, whose address is 1515 Arapahoe Street, Denver, Colorado 80202 (hereinafter called "Energy Fuels").

1. Claim. The Pinyon No. 590 claim is located by Energy Fuels on this 6 day of Nov, 19 81 for mining purposes and is 1500 linear feet in length along the vein or lode containing valuable minerals and 300 linear feet in width on each side of the center line of this claim and is located for all surface rights, privileges, minerals and other rights granted by the existing laws and customs. The general course of this claim is from East to West (general direction).

2. Location Monument. The location monument on which this notice is posted is located in Section 16, Township 36 North, Range 4 West, and is situated within the boundaries of this claim at Corner No. 2 which is the Northeast corner of this claim. The location monument lies on the East end of this claim and is 1500 feet from the opposite end of this claim.

3. Description. The description of this claim, its boundaries and its locality are as follows:

(a) Location: The claim is located in the SE 1/4 SEC 17 & SW 1/4 SEC 16 NW 1/4 SEC 21 & NE 1/4 Section 20, Township 36 North, Range 4 West, Gila & Salt River Base Meridian, Hacks Canyon Mining District, County of Mohave, and State of Arizona.

(b) Description: The boundary of this claim can be readily traced, viz: Beginning at Corner No. 2 of this claim, common with Corner No. 1 of the Pinyon No. 634 Claim, thence South, 300 feet to End Center; thence South, 300 feet to Corner No. 3; thence West, 1500 feet to Corner No. 4; thence North, 300 feet to End Center; thence North, 300 feet to Corner No. 1; thence East, 1500 feet to Corner No. 2; the place of beginning.

(c) Tie: Corner No. 2 of this claim can be located by proceeding 10470.89 feet due South and 11957.91 feet due East from the Northeast corner (permanent monument/benchmark) of Section 12, Township 36 North, Range 5 West, of the Gila & Salt River Base Meridian, Mohave County, Arizona.

LOCATOR:

ENERGY FUELS EXPLORATION COMPANY

By Dean G. Roberts ARIZONA STATE OFFICE  
 Duly Authorized Agent BUREAU OF LAND MANAGEMENT  
 JAN 21 1982

STATE OF Arizona )  
 ) ss.  
 COUNTY OF Coconino )

On this 9th day of November, 19 81, before me personally appeared Dean G. Roberts, duly authorized agent of Energy Fuels Exploration Company, a Colorado corporation, known to me to be the person who executed the within instrument on behalf of the corporation therein named and acknowledged to me that such corporation executed the same.

IN WITNESS WHEREOF, I have hereunto set my hand and official seal.

My Commission Expires: 4-9-85.

Notary Public

7:45 A.M.  
 PHOENIX, ARIZONA

LOCATION MAP  
PINYON LODE CLAIMS  
MOHAVE COUNTY, ARIZONA

scale 1" = 2000'

R 4 W

T37N

T36N

Sec 5

Sec 2

Sec 8

BEARING 00°N

A  
M  
C  
151805

N

Sec 17

Sec 14

Sec 20

Sec 23

300  
300  
1500'

BEARING 00° E

All location monuments, corners and end centers  
are 2" X 2" X 4' wooden posts.

TIE: Cor. 1 of PINYON 554 is 15270.89' South and  
8951.91' East from the NE Cor. of Sec 12, T36N, R4W.

ARIZONA STATE OFFICE  
BUREAU OF LAND MANAGEMENT

JAN 21 1982

7:45 A.M.  
PHOENIX, ARIZONA

## LODE LOCATION NOTICE AND CERTIFICATE

STATE OF Arizona )  
 ) ss.  
 COUNTY OF Coconino )

The undersigned, Dean G. Roberts, in preparing this Lode Location Notice and Certificate is acting for and in behalf of Energy Fuels Exploration Company, a Colorado corporation, whose address is 1515 Arapahoe Street, Denver, Colorado 80202 (hereinafter called "Energy Fuels").

1. Claim. The Pinyon No. 591 claim is located by Energy Fuels on this 6 day of Nov, 19 81 for mining purposes and is 1500 linear feet in length along the vein or lode containing valuable minerals and 300 linear feet in width on each side of the center line of this claim and is located for all surface rights, privileges, minerals and other rights granted by the existing laws and customs. The general course of this claim is from East to West (general direction).

2. Location Monument. The location monument on which this notice is posted is located in Section 21, Township 36 North, Range 4 West, and is situated within the boundaries of this claim at Corner No. 2 which is the Northeast corner of this claim. The location monument lies on the East end of this claim and is 1500 feet from the opposite end of this claim.

3. Description. The description of this claim, its boundaries and its locality are as follows:

(a) Location: The claim is located in the NW 1/4 SEC 21 & NE 1/4, Section 20, Township 36 North, Range 4 West, Gila & Salt River Base Meridian, Hacks Canyon Mining District, County of Mohave, and State of Arizona.

(b) Description: The boundary of this claim can be readily traced, viz: Beginning at Corner No. 2 of this claim, common with Corner No. 1 of the Pinyon No. 635 Claim, thence South, 300 feet to End Center; thence South, 300 feet to Corner No. 3; thence West, 1500 feet to Corner No. 4; thence North, 300 feet to End Center; thence North, 300 feet to Corner No. 1; thence East, 1500 feet to Corner No. 2; the place of beginning.

(c) Tie: Corner No. 2 of this claim can be located by proceeding 11070.99 feet due South and 11951.91 feet due East from the Northeast corner (permanent monument/benchmark) of Section 12, Township 36 North, Range 5 West, of the Gila & Salt River Base Meridian, Mohave County, Arizona.

LOCATOR:

ENERGY FUELS EXPLORATION COMPANY ARIZONA STATE OFFICE  
 BU. LAND MANAGEMENT

By Dean G. Roberts JAN 21 1982  
 Duly Authorized Agent

STATE OF Arizona )  
 ) ss.  
 COUNTY OF Coconino )

7:45 A.M.  
 PHOENIX, ARIZONA

On this 9th day of November, 19 81, before me personally appeared DEAN G. Roberts, duly authorized agent of Energy Fuels Exploration Company, a Colorado corporation, known to me to be the person who executed the within instrument on behalf of the corporation therein named and acknowledged to me that such corporation executed the same.

IN WITNESS WHEREOF, I have hereunto set my hand and official seal.

My Commission Expires: 4-9-85.

Notary Public

LOCATION MAP  
PINYON LODE CLAIMS  
MOHAVE COUNTY, ARIZONA

scale 1" = 2000'

R 4 W

T37N

T36N

Sec 5

Sec 2

Sec 8

Sec 11

Sec 17

Sec 14

Sec 20

Sec 23

BEARING 00°N

N

A MC 15886

PINYON 520	PINYON 564	PINYON 608	PINYON 652	PINYON 696	PINYON 740	PINYON 784	PINYON 837
PINYON 521	PINYON 565	PINYON 609	PINYON 653	PINYON 697	PINYON 741	PINYON 788	PINYON 838
PINYON 522	PINYON 566	PINYON 610	PINYON 654	PINYON 698	PINYON 742	PINYON 789	PINYON 839
PINYON 523	PINYON 567	PINYON 611 Sec 4	PINYON 655	PINYON 699	PINYON 745	PINYON 790 Sec 3	PINYON 840
PINYON 524	PINYON 568	PINYON 612	PINYON 656	PINYON 700	PINYON 746	PINYON 791	PINYON 841
PINYON 525	PINYON 569	PINYON 613	PINYON 657	PINYON 701	PINYON 747	PINYON 792	PINYON 842
PINYON 526	PINYON 570	PINYON 614	PINYON 658	PINYON 702	PINYON 748	PINYON 793	PINYON 843
PINYON 527	PINYON 571	PINYON 615	PINYON 659	PINYON 703	PINYON 749	PINYON 794	PINYON 844
PINYON 528	PINYON 572	PINYON 616	PINYON 660	PINYON 704	PINYON 750	PINYON 795	PINYON 845
PINYON 529	PINYON 573	PINYON 617	PINYON 661	PINYON 705	PINYON 751	PINYON 796	PINYON 846
PINYON 530	PINYON 574	PINYON 618	PINYON 662	PINYON 706	PINYON 752	PINYON 797	PINYON 847
PINYON 531	PINYON 575	PINYON 619 Sec 9	PINYON 663	PINYON 707	PINYON 753	PINYON 798 Sec 10	PINYON 848
PINYON 532	PINYON 576	PINYON 620	PINYON 664	PINYON 708	PINYON 754	PINYON 799	PINYON 849
PINYON 533	PINYON 577	PINYON 621	PINYON 665	PINYON 709	PINYON 755	PINYON 800	PINYON 850
PINYON 534	PINYON 578	PINYON 622	PINYON 666	PINYON 710	PINYON 756	PINYON 801	PINYON 851
PINYON 535	PINYON 579	PINYON 623	PINYON 667	PINYON 711	PINYON 757	PINYON 802	PINYON 852
PINYON 536	PINYON 580	PINYON 624	PINYON 668	PINYON 712	PINYON 758	PINYON 803	PINYON 853
PINYON 537	PINYON 581	PINYON 625	PINYON 669	PINYON 713	PINYON 759	PINYON 804	PINYON 854
PINYON 538	PINYON 582	PINYON 626	PINYON 670	PINYON 714	PINYON 760	PINYON 805	PINYON 855
PINYON 539	PINYON 583	PINYON 627	PINYON 671	PINYON 715	PINYON 761	PINYON 806	PINYON 856
PINYON 540	PINYON 584	PINYON 628 Sec 16	PINYON 672	PINYON 716	PINYON 762	PINYON 807 Sec 15	PINYON 857
PINYON 541	PINYON 585	PINYON 629	PINYON 673	PINYON 717	PINYON 763	PINYON 808	PINYON 858
PINYON 542	PINYON 586	PINYON 630	PINYON 674	PINYON 718	PINYON 764	PINYON 809	PINYON 859
PINYON 543	PINYON 587	PINYON 631	PINYON 675	PINYON 719	PINYON 765	PINYON 810	PINYON 860
PINYON 544	PINYON 588	PINYON 632	PINYON 676	PINYON 720	PINYON 766	PINYON 811	PINYON 861
PINYON 545	PINYON 589	PINYON 633	PINYON 677	PINYON 721	PINYON 767	PINYON 812	PINYON 862
PINYON 546	PINYON 590	PINYON 634	PINYON 678	PINYON 722	PINYON 768	PINYON 813	PINYON 863
PINYON 547	PINYON 591	PINYON 635	PINYON 679	PINYON 723	PINYON 769	PINYON 814	PINYON 864
PINYON 548	PINYON 592	PINYON 636	PINYON 680	PINYON 724	PINYON 770	PINYON 815	PINYON 865
PINYON 549	PINYON 593	PINYON 637 Sec 21	PINYON 681	PINYON 725	PINYON 771	PINYON 816 Sec 22	PINYON 866
PINYON 550	PINYON 594	PINYON 638	PINYON 682	PINYON 726	PINYON 772	PINYON 817	PINYON 867
PINYON 551	PINYON 595	PINYON 639	PINYON 683	PINYON 727	PINYON 773	PINYON 818	PINYON 868
PINYON 552	PINYON 596	PINYON 640	PINYON 684	PINYON 728	PINYON 774	PINYON 819	PINYON 869
PINYON 553	PINYON 597	PINYON 641	PINYON 685	PINYON 729	PINYON 775	PINYON 820	PINYON 870
PINYON 554	PINYON 598	PINYON 642	PINYON 686	PINYON 730	PINYON 776	PINYON 821	PINYON 871

BEARING 00° E

All location monuments, corners and end centers are 2" X 2" X 4' wooden posts.

TIE: Cor. 1 of PINYON 554 is 15270.89' South and 8951.91' East from the NE Cor. of Sec. 12, T36N, R5W.

ARIZONA STATE OFFICE  
BY LAND MANAGEMENT

JAN 21 1982

7:45 A.M.  
R.T.N.A.



## LODE LOCATION NOTICE AND CERTIFICATE

STATE OF Arizona )  
 ) ss.  
 COUNTY OF Coconino )

The undersigned, Dean G. Roberts, in preparing this Lode Location Notice and Certificate is acting for and in behalf of Energy Fuels Exploration Company, a Colorado corporation, whose address is 1515 Arapahoe Street, Denver, Colorado 80202 (hereinafter called "Energy Fuels").

1. Claim. The Pinyon No. 592 claim is located by Energy Fuels on this 6 day of Nov, 19 81, for mining purposes and is 1500 linear feet in length along the vein or lode containing valuable minerals and 300 linear feet in width on each side of the center line of this claim and is located for all surface rights, privileges, minerals and other rights granted by the existing laws and customs. The general course of this claim is from East to West (general direction).

2. Location Monument. The location monument on which this notice is posted is located in Section 21, Township 36 North, Range 4 West, and is situated within the boundaries of this claim at Corner No. 2 which is the Northeast corner of this claim. The location monument lies on the East end of this claim and is 1500 feet from the opposite end of this claim.

3. Description. The description of this claim, its boundaries and its locality are as follows:

(a) Location: The claim is located in the NW 1/4 SEC 21 NE 1/4, Section 20, Township 36 North, Range 4 West, Gila & Salt River Base Meridian, Hacks Canyon Mining District, County of Mohave, and State of Arizona.

(b) Description: The boundary of this claim can be readily traced, viz: Beginning at Corner No. 2 of this claim, common with Corner No. 1 of the Pinyon No. 636 Claim, thence South, 300 feet to End Center; thence South, 300 feet to Corner No. 3; thence West, 1500 feet to Corner No. 4; thence North, 300 feet to End Center; thence North, 300 feet to Corner No. 1; thence East, 1500 feet to Corner No. 2; the place of beginning.

(c) Tie: Corner No. 2 of this claim can be located by proceeding 11670.89 feet due South and 11951.91 feet due East from the Northeast corner (permanent monument/benchmark) of Section 12, Township 36 North, Range 5 West, of the Gila & Salt River Base Meridian, Mohave County, Arizona.

LOCATOR:

ENERGY FUELS EXPLORATION COMPANY

ARIZONA STATE OFFICE  
 BU. LAND MANAGEMENT

By Dean G. Roberts JAN 21 1982  
 Duly Authorized Agent

STATE OF Arizona )  
 ) ss.  
 COUNTY OF Coconino )

7:45 A.M.  
 PHOENIX, ARIZONA

On this 9th day of November, 19 81, before me personally appeared DEAN G. ROBERTS, duly authorized agent of Energy Fuels Exploration Company, a Colorado corporation, known to me to be the person who executed the within instrument on behalf of the corporation therein named and acknowledged to me that such corporation executed the same.

IN WITNESS WHEREOF, I have hereunto set my hand and official seal.

My Commission Expires: 4-9-85.

W. S. Hall  
 Notary Public

LOCATION MAP  
PINYON LODE CLAIMS  
MOHAVE COUNTY, ARIZONA

scale 1" = 2000'

R 4 W

T37N

T36N

Sec 5

Sec 2

Sec 8

Sec 11

Sec 17

Sec 14

Sec 20

Sec 23

BEARING 00°N

A  
151887  
N

BEARING 00° E

All location monuments, corners and end centers  
are 2" X 2" X 4' wooden posts.

TIE: Cor. 1 of PINYON 554 is 15270.89' South and  
8951.91' East from the NE Cor. of Sec. 12, T36N, R4W

ARIZONA STATE OFFICE  
BU. LAND MANAGEMENT

JAN 21 1982

7:45 A.M.  
TUCSON, ARIZONA

## LODE LOCATION NOTICE AND CERTIFICATE

STATE OF Arizona )  
 ) ss.  
 COUNTY OF Coconino )

The undersigned, Dean G. Roberts, in preparing this Lode Location Notice and Certificate is acting for and in behalf of Energy Fuels Exploration Company, a Colorado corporation, whose address is 1515 Arapahoe Street, Denver, Colorado 80202 (hereinafter called "Energy Fuels").

1. Claim. The Pinyon No. 598 claim is located by Energy Fuels on this 6 day of NOV, 1981, for mining purposes and is 1500 linear feet in length along the vein or lode containing valuable minerals and 300 linear feet in width on each side of the center line of this claim and is located for all surface rights, privileges, minerals and other rights granted by the existing laws and customs. The general course of this claim is from East to West (general direction).

2. Location Monument. The location monument on which this notice is posted is located in Section 21, Township 36 North, Range 4 West, and is situated within the boundaries of this claim at Corner No. 2 which is the northeast corner of this claim. The location monument lies on the East end of this claim and is 1500 feet from the opposite end of this claim.

3. Description. The description of this claim, its boundaries and its locality are as follows:

(a) Location: The claim is located in the SW 1/4 SEC. 21, SE 1/4 SEC. 20 N 36 E 4 W, Section 28, Township 36 North, Range 4 West, Gila & Salt River Base Meridian, Hacks Canyon Mining District, County of Mohave, and State of Arizona.

(b) Description: The boundary of this claim can be readily traced, viz: Beginning at Corner No. 2 of this claim, common with Corner No. 1 of the Pinyon No. 642 Claim, thence South, 300 feet to End Center; thence South, 300 feet to Corner No. 3; thence West, 1500 feet to Corner No. 4; thence North, 300 feet to End Center; thence North, 300 feet to Corner No. 1; thence East, 1500 feet to Corner No. 2; the place of beginning.

(c) Tie: Corner No. 2 of this claim can be located by proceeding 15270.89 feet due South and 11951.91 feet due East from the Northeast corner (permanent monument/benchmark) of Section 12, Township 36 North, Range 5 West, of the Gila & Salt River Base Meridian, Mohave County, Arizona.

LOCATOR:

ENERGY FUELS EXPLORATION COMPANY

By Dean G. Roberts, ARIZONA STATE OFFICE  
 Duly Authorized Agent, U.S. LAND MANAGEMENT

STATE OF Arizona )  
 ) ss.  
 COUNTY OF Coconino )

On this 9th day of NOVEMBER, 1981, before me personally appeared DEAN G. ROBERTS, duly authorized agent of Energy Fuels Exploration Company, a Colorado corporation, known to me to be the person who executed the within instrument on behalf of the corporation therein named and acknowledged to me that such corporation executed the same.

IN WITNESS WHEREOF, I have hereunto set my hand and official seal.

My Commission Expires: 4-9-85.

Notary Public

JAN 21 1982

7:45 A.M.  
 PHOENIX, ARIZONA

LOCATION MAP  
PINYON LODGE CLAIMS  
MOHAVE COUNTY, ARIZONA

scale 1" = 2000'

R 4 W

T37N

T36N

Sec 5

Sec 2

Sec 8

Sec 11

Sec 17

Sec 14

Sec 20

Sec 23

BEARING 00°N

N

BEARING 00° E

All location monuments, corners and end centers  
are 2" X 2" X 4' wooden posts.

TIE: Cor. 1 of PINYON 554 is 15270.89' South and  
8951.91' East from the NE Cor. of Sec. 12, T36N, R4W.

ARIZONA STATE OFFICE  
BY LAND MANAGEMENT

JAN 21 1961

7:45 A.M.  
PHOENIX, ARIZONA

## LODE LOCATION NOTICE AND CERTIFICATE

STATE OF

ARIZONA

COUNTY OF

COCONINO

) ss.

The undersigned, Dean G. Roberts, in preparing this Lode Location Notice and Certificate is acting for and in behalf of Energy Fuels Exploration Company, a Colorado corporation, whose address is 1515 Arapahoe Street, Denver, Colorado 80202 (hereinafter called "Energy Fuels").

1. Claim. The Pinyon No. 609 claim is located by Energy Fuels on this 6 day of NOV, 1981, for mining purposes and is 1500 linear feet in length along the vein or lode containing valuable minerals and 300 linear feet in width on each side of the center line of this claim and is located for all surface rights, privileges, minerals and other rights granted by the existing laws and customs. The general course of this claim is from West to East (general direction).

2. Location Monument. The location monument on which this notice is posted is located in Section 4, Township 36 North, Range 4 West, and is situated within the boundaries of this claim at Corner No. 4 which is the SW corner of this claim. The location monument lies on the West end of this claim and is 1500 feet from the opposite end of this claim.

3. Description. The description of this claim, its boundaries and its locality are as follows:

(a) Location: The claim is located in the NW & NE 1/4's, Section 4, Township 36 North, Range 4 West, Gila & Salt River Base Meridian, Hacks Canyon Mining District, County of Mohave, and State of Arizona.

(b) Description: The boundary of this claim can be readily traced, viz: Beginning at Corner No. 1 of this claim, common with Corner No. 2 of the Pinyon No. 565 Claim, thence South, 300 feet to End Center; thence South, 300 feet to Corner No. 4; thence East, 1500 feet to Corner No. 3; thence North, 300 feet to End Center; thence North, 300 feet to Corner No. 2; thence West, 1500 feet to Corner No. 1; the place of beginning.

(c) Tie: Corner No. 4 of this claim can be located by proceeding 3929.11 feet due South and 11951.91 feet due EAST from the Northeast corner (permanent monument/benchmark) of Section 12, Township 36 North, Range 5 West, of the Gila & Salt River Base Meridian, Mohave County, Arizona.

LOCATOR:

ENERGY FUELS EXPLORATION COMPANY

ARIZONA STATE OFFICE  
BU. LAND MANAGEMENT

By

Dean G. Roberts  
Duly Authorized Agent

JAN 21 1982

STATE OF

Arizona  
Coconino

COUNTY OF

) ss.

7:45 A.M.  
PHOENIX, ARIZONA

On this 9 day of NOVEMBER, 1981, before me personally appeared DEAN G. ROBERTS, duly authorized agent of Energy Fuels Exploration Company, a Colorado corporation, known to me to be the person who executed the within instrument on behalf of the corporation therein named and acknowledged to me that such corporation executed the same.

IN WITNESS WHEREOF, I have hereunto set my hand and official seal.

My Commission Expires:

4-9-85

Notary Public



LOCATION MAP  
PINYON LODE CLAIMS  
MOHAVE COUNTY, ARIZONA

scale 1" = 2000'

R 4 W

T37N

T36N

Sec 5

Sec 2

Sec 8

Sec 10

Sec 17

Sec 14

Sec 20

Sec 23

BEARING 00°N

N

BEARING 00°E

All location monuments, corners and end centers  
are 2" X 2" X 4' wooden posts.

TIE: Cor. 1 of PINYON 554 is 15270.89' South and  
8951.91' East from the NE Cor. of Sec. 12, T36N, R5W.

ARIZONA STATE OFFICE  
BU. LAND MANAGEMENT

JAN 21 1982

7:45 A.M.

## LODE LOCATION NOTICE AND CERTIFICATE

STATE OF

ARIZONA

COUNTY OF

Coconino

) ss.

The undersigned, KENNY REDD, in preparing this Lode Location Notice and Certificate is acting for and in behalf of Energy Fuels Exploration Company, a Colorado corporation, whose address is 1515 Arapahoe Street, Denver, Colorado 80202 (hereinafter called "Energy Fuels").

1. Claim. The PINYON # 655 claim is located by Energy Fuels on this 6<sup>th</sup> day of Nov, 1981, for mining purposes and is 1500 linear feet in length along the vein or lode containing valuable minerals and 300 linear feet in width on each side of the center line of this claim and is located for all surface rights, privileges, minerals and other rights granted by the existing laws and customs. The general course of this claim is from EAST to WEST (general direction).

2. Location Monument. The location monument on which this notice is posted is located in Section 4, Township 36 NORTH, Range 4 WEST, and is situated within the boundaries of this claim at Corner No. 3 which is the SOUTH EAST corner of this claim. The location monument lies on the SOUTH EAST end of this claim and is 1500 feet from the opposite end of this claim.

3. Description. The description of this claim, its boundaries and its locality are as follows:

(a) Location: The claim is located in the NE 1/4 1/4's, Section 4, Township 36 NORTH, Range 4 WEST, Gila & Salt River Base Meridian, HACKS CANYON Mining District, County of MOHAVE, and State of Arizona.

(b) Description: The boundary of this claim can be readily traced, viz: Beginning at Corner No. 3 of this claim, common with Corner No. 4 of the PINYON # 699 Claim, thence NORTH, 300 feet to End Center; thence NORTH, 300 feet to Corner No. 2; thence WEST, 1500 feet to Corner No. 1; thence SOUTH, 300 feet to End Center; thence SOUTH, 300 feet to Corner No. 4; thence EAST, 1500 feet to Corner No. 3; the place of beginning.

(c) Tie: Corner No. 3 of this claim can be located by proceeding 2729.11 feet due NORTH and 14957.91 feet due EAST from the NE corner (permanent monument/benchmark) of Section 12, Township 36 NORTH, Range 5 WEST, of the Gila & Salt River Base Meridian, MOHAVE County, Arizona.

LOCATOR:

ENERGY FUELS EXPLORATION COMPANY AND MANAGEMENT

ARIZONA STATE OFFICE

JAN 21 1982

By K. Redd  
Duly Authorized Agent7:45 A.M.  
PHOENIX, ARIZONA

STATE OF

ARIZONA

COUNTY OF

Coconino

) ss.

On this 9 day of NOVEMBER, 1981, before me personally appeared KENNY REDD, duly authorized agent of Energy Fuels Exploration Company, a Colorado corporation, known to me to be the person who executed the within instrument on behalf of the corporation therein named and acknowledged to me that such corporation executed the same.

IN WITNESS WHEREOF, I have hereunto set my hand and official seal.

My Commission Expires:

4-9-85

Notary Public

LOCATION MAP  
PINYON LODGE CLAIMS  
MOHAVE COUNTY, ARIZONA

scale 1" = 2000'

R 4 W

T37N

T36N

Sec 5

Sec 2

Sec 8

BEARING 00°N

Sec 11

A MC 151895

N

Sec 17

Sec 14

Sec 20

Sec 23

300  
300

BEARING 00° E

All location monuments, corners and end centers  
are 2" X 2" X 4' wooden posts.

TIE: Cor. 1 of PINYON 554 is 15270.89' South and  
8951.91' East from the NE Cor. of Sec. 12, T36N, R4W.

ARIZONA STATE OFFICE  
BU. LAND MANAGEMENT

JAN 21 1982

7:45 A.M.  
PHOENIX, ARIZONA

## LODE LOCATION NOTICE AND CERTIFICATE

STATE OF ARIZONA )  
COUNTY OF Coconino ) ss.

The undersigned, KENNY REDD, in preparing this Lode Location Notice and Certificate is acting for and in behalf of Energy Fuels Exploration Company, a Colorado corporation, whose address is 1515 Arapahoe Street, Denver, Colorado 80202 (hereinafter called "Energy Fuels").

1. Claim. The PINYON # 699 claim is located by Energy Fuels on this 6th day of Nov, 1981, for mining purposes and is 1500 linear feet in length along the vein or lode containing valuable minerals and 300 linear feet in width on each side of the center line of this claim and is located for all surface rights, privileges, minerals and other rights granted by the existing laws and customs. The general course of this claim is from WEST to EAST (general direction).

2. Location Monument. The location monument on which this notice is posted is located in Section 4, Township 36 N, Range 4 WEST, and is situated within the boundaries of this claim at Corner No. 4 which is the South West corner of this claim. The location monument lies on the South West end of this claim and is 1500 feet from the opposite end of this claim.

3. Description. The description of this claim, its boundaries and its locality are as follows:

(a) Location: The claim is located in the NE 1/4 S 300 4 1/2 NW 1/4 S 300, Section 3, Township 36 NORTH, Range 4 WEST, Gila & Salt River Base Meridian, HACKS CANYON Mining District, County of MOHAVE, and State of Arizona.

(b) Description: The boundary of this claim can be readily traced, viz: Beginning at Corner No. 4 of this claim, common with Corner No. 3 of the PINYON # 655 Claim, thence NORTH, 300 feet to End Center; thence NORTH, 300 feet to Corner No. 1; thence EAST, 1500 feet to Corner No. 2; thence SOUTH, 300 feet to End Center; thence SOUTH, 300 feet to Corner No. 3; thence WEST, 1500 feet to Corner No. 4; the place of beginning.

(c) Tie: Corner No. 4 of this claim can be located by proceeding 2729.11 feet due NORTH and 14751.91 feet due EAST from the NE corner (permanent monument/benchmark) of Section 12, Township 36 NORTH, Range 5 WEST, of the Gila & Salt River Base Meridian, MOHAVE County, Arizona.

LOCATOR:

ENERGY FUELS EXPLORATION COMPANY  
ARIZONA STATE OFFICE  
BU. LAND MANAGEMENT

By KJ Redd  
Duly Authorized Agent JAN 21 1982

STATE OF ARIZONA )  
COUNTY OF Coconino ) ss.

7:45 AM.  
PHOENIX, ARIZONA

On this 9 day of November, 1981, before me personally appeared KENNY REDD, duly authorized agent of Energy Fuels Exploration Company, a Colorado corporation, known to me to be the person who executed the within instrument on behalf of the corporation therein named and acknowledged to me that such corporation executed the same.

IN WITNESS WHEREOF, I have hereunto set my hand and official seal.

My Commission Expires: 4-9-85.

Notary Public

LOCATION MAP  
PINYON LODGE CLAIMS  
MOHAVE COUNTY, ARIZONA

scale 1" = 2000'

R 4 W

T37N

T36N

Sec 5

Sec 2

Sec 8

Sec 11

Sec 17

Sec 14

Sec 20

Sec 23

BEARING 00°N

N

BEARING 00°E

All location monuments, corners and end centers  
are 2" X 2" X 4' wooden posts.

TIE: Cor. 1 of PINYON 554 is 15270.89' South and  
8951.91' East from the NE Cor. of Sec. 12, T36N, R5W.

ARIZONA STATE OFFICE  
BU. LAND MANAGEMENT

JAN 21 1992  
7:45 A.M.  
PHOENIX, ARIZONA



## LODE LOCATION NOTICE AND CERTIFICATE

STATE OF Arizona )  
 ) ss.  
 COUNTY OF Coconino )

The undersigned, A M Cole, in preparing this Lode Location Notice and Certificate is acting for and in behalf of Energy Fuels Exploration Company, a Colorado corporation, whose address is 1515 Arapahoe Street, Denver, Colorado 80202 (hereinafter called "Energy Fuels").

1. Claim. The Pinyon No. 750 claim is located by Energy Fuels on this 19 day of November, 1981, for mining purposes and is 1500 linear feet in length along the vein or lode containing valuable minerals and 300 linear feet in width on each side of the center line of this claim and is located for all surface rights, privileges, minerals and other rights granted by the existing laws and customs. The general course of this claim is from East to West (general direction).

2. Location Monument. The location monument on which this notice is posted is located in Section 3, Township 36 North, Range 4 West, and is situated within the boundaries of this claim at Corner No. 2 which is the Northeast corner of this claim. The location monument lies on the East end of this claim and is 1500 feet from the opposite end of this claim.

3. Description. The description of this claim, its boundaries and its locality are as follows:

(a) Location: The claim is located in the SW 1/4, Sec 3 E NW 1/4, Section 10, Township 36 North, Range 4 West, Gila & Salt River Base Meridian, Hacks Canyon Mining District, County of Mohave, and State of Arizona.

(b) Description: The boundary of this claim can be readily traced, viz: Beginning at Corner No. 2 of this claim, common with Corner No. 1 of the Pinyon No. 795 Claim, thence South, 300 feet to End Center; thence South, 300 feet to Corner No. 3; thence West, 1500 feet to Corner No. 4; thence North, 300 feet to End Center; thence North, 300 feet to Corner No. 1; thence East, 1500 feet to Corner No. 2; the place of beginning.

(c) Tie: Corner No. 2 of this claim can be located by proceeding 329.11 feet due North and 17951.91 feet due East from the Northeast corner (permanent monument/benchmark) of Section 12, Township 36 North, Range 5 West, of the Gila & Salt River Base Meridian, Mohave County, Arizona.

LOCATOR:

ENERGY FUELS EXPLORATION COMPANY  
 ARIZONA STATE OFFICE  
 BU. LAND MANAGEMENT  
 By A M Cole JAN 22 1982  
 Duly Authorized Agent

7:45 A.M.  
 PHOENIX, ARIZONA

STATE OF Arizona )  
 ) ss.  
 COUNTY OF Coconino )

On this 28th day of November, 1981, before me personally appeared A. M. Cole, duly authorized agent of Energy Fuels Exploration Company, a Colorado corporation, known to me to be the person who executed the within instrument on behalf of the corporation therein named and acknowledged to me that such corporation executed the same.

IN WITNESS WHEREOF, I have hereunto set my hand and official seal.

[Signature]  
 Notary Public

My Commission Expires: 4-9-85.

LOCATION MAP  
PINYON LODGE CLAIMS  
MOHAVE COUNTY, ARIZONA

scale 1" = 2000'

R 4 W

T37N

T36N

Sec 5

Sec 2

Sec 8

Sec 11

BEARING 00°N

A MC 151897

N

Sec 17

Sec 14

Sec 20

Sec 23

300  
300

BEARING 00° E

All location monuments, corners and end centers  
are 2" X 2" X 4' wooden posts.

TIE: Cor. 1 of PINYON 554 is 15270.89' South and  
8951.91' East from the NE Cor. of Sec. 12, T36N, R5W

ARIZONA STATE OFFICE  
BU. LAND MANAGEMENT

JAN 21 1993  
7:45 A.M.  
PHOENIX, ARIZONA

## LODE LOCATION NOTICE AND CERTIFICATE

STATE OF Arizona )  
 ) ss.  
 COUNTY OF Coconino )

The undersigned, AM Cole, in preparing this Lode Location Notice and Certificate is acting for and in behalf of Energy Fuels Exploration Company, a Colorado corporation, whose address is 1515 Arapahoe Street, Denver, Colorado 80202 (hereinafter called "Energy Fuels").

1. Claim. The Pinyon No. 751 claim is located by Energy Fuels on this 19 day of November, 1981, for mining purposes and is 1500 linear feet in length along the vein or lode containing valuable minerals and 300 linear feet in width on each side of the center line of this claim and is located for all surface rights, privileges, minerals and other rights granted by the existing laws and customs. The general course of this claim is from East to West (general direction).

2. Location Monument. The location monument on which this notice is posted is located in Section 10, Township 36 North, Range 4 West, and is situated within the boundaries of this claim at Corner No. 2 which is the Northeast corner of this claim. The location monument lies on the East end of this claim and is 1500 feet from the opposite end of this claim.

3. Description. The description of this claim, its boundaries and its locality are as follows:

(a) Location: The claim is located in the NW 1/4, Section 10, Township 36 North, Range 4 West, Gila & Salt River Base Meridian, Hacks Canyon Mining District, County of Mohave, and State of Arizona.

(b) Description: The boundary of this claim can be readily traced, viz: Beginning at Corner No. 2 of this claim, common with Corner No. 1 of the Pinyon No. 796 Claim, thence South, 300 feet to End Center; thence South, 300 feet to Corner No. 3; thence West, 1500 feet to Corner No. 4; thence North, 300 feet to End Center; thence North, 300 feet to Corner No. 1; thence East, 1500 feet to Corner No. 2; the place of beginning.

(c) Tie: Corner No. 2 of this claim can be located by proceeding 270.89 feet due South and 1295.91 feet due East from the Northeast corner (permanent monument/benchmark) of Section 12, Township 36 North, Range 5 West, of the Gila & Salt River Base Meridian, Mohave County, Arizona.

LOCATOR:

ENERGY FUELS EXPLORATION COMPANY  
 ARIZONA STATE OFFICE  
 BU. LAND MANAGEMENT

By AM Cole  
 Duly Authorized Agent JAN 21 1982

STATE OF Arizona )  
 ) ss.  
 COUNTY OF Coconino )

7:45 A.M.  
 PHOENIX, ARIZONA

On this 28th day of November, 1981, before me personally appeared A.M. Cole, duly authorized agent of Energy Fuels Exploration Company, a Colorado corporation, known to me to be the person who executed the within instrument on behalf of the corporation therein named and acknowledged to me that such corporation executed the same.

IN WITNESS WHEREOF, I have hereunto set my hand and official seal.

My Commission Expires: 4-9-85.

[Signature]  
 Notary Public

LOCATION MAP  
PINYON LODGE CLAIMS  
MOHAVE COUNTY, ARIZONA

scale 1" = 2000'

R 4 W

T37N

T36N

Sec 5

Sec 2

Sec 8

BEARING 00°N

Sec 17

Sec 14

Sec 20

Sec 23

BEARING 00° E

All location monuments, corners and end centers  
are 2" X 2" X 4' wooden posts.

TIE: Cor. 1 of PINYON 554 is 15270.89' South and  
8951.91' East from the NE Cor. of Sec. 12, T36N, R5W.

ARIZONA STATE OFFICE  
BU. LAND MANAGEMENT

JAN 21 1982

7:45 A.M.

## LODE LOCATION NOTICE AND CERTIFICATE

STATE OF Arizona )  
COUNTY OF Coconino ) ss.

The undersigned, AM Cole, in preparing this Lode Location Notice and Certificate is acting for and in behalf of Energy Fuels Exploration Company, a Colorado corporation, whose address is 1515 Arapahoe Street, Denver, Colorado 80202 (hereinafter called "Energy Fuels").

1. Claim. The Pinyon No. 752 claim is located by Energy Fuels on this 19 day of November, 1981, for mining purposes and is 1500 linear feet in length along the vein or lode containing valuable minerals and 300 linear feet in width on each side of the center line of this claim and is located for all surface rights, privileges, minerals and other rights granted by the existing laws and customs. The general course of this claim is from East to West (general direction).

2. Location Monument. The location monument on which this notice is posted is located in Section 10, Township 36 North, Range 4 West, and is situated within the boundaries of this claim at Corner No. 2 which is the Northeast corner of this claim. The location monument lies on the East end of this claim and is 1500 feet from the opposite end of this claim.

3. Description. The description of this claim, its boundaries and its locality are as follows:

(a) Location: The claim is located in the NW 1/4, Section 10, Township 36 North, Range 4 West, Gila & Salt River Base Meridian, Hacks Canyon Mining District, County of Mohave, and State of Arizona.

(b) Description: The boundary of this claim can be readily traced, viz: Beginning at Corner No. 2 of this claim, common with Corner No. 1 of the Pinyon No. 797 Claim, thence South, 300 feet to End Center; thence South, 300 feet to Corner No. 3; thence West, 1500 feet to Corner No. 4; thence North, 300 feet to End Center; thence North, 300 feet to Corner No. 1; thence East, 1500 feet to Corner No. 2; the place of beginning.

(c) Tie: Corner No. 2 of this claim can be located by proceeding 870.89 feet due South and 17,951.91 feet due East from the Northeast corner (permanent monument/benchmark) of Section 12, Township 36 North, Range 5 West, of the Gila & Salt River Base Meridian, Mohave County, Arizona.

LOCATOR:

ENERGY FUELS EXPLORATION COMPANY  
ARIZONA STATE OFFICE  
LAND MANAGEMENT

By AM Cole  
Duly Authorized Agent

JAN 21 1982

7:45 A.M.  
PHOENIX, ARIZONA

STATE OF Arizona )  
COUNTY OF Coconino ) ss.

On this 28th day of November, 1981, before me personally appeared A.M. Cole, duly authorized agent of Energy Fuels Exploration Company, a Colorado corporation, known to me to be the person who executed the within instrument on behalf of the corporation therein named and acknowledged to me that such corporation executed the same.

IN WITNESS WHEREOF, I have hereunto set my hand and official seal.

[Signature]  
Notary Public

My Commission Expires: 4-9-85.



LOCATION MAP  
PINYON LODGE CLAIMS  
MOHAVE COUNTY, ARIZONA

scale 1" = 2000'

R 4 W

T37N

T36N

Sec 5

Sec 2

Sec 8

Sec 11

Sec 17

Sec 14

Sec 20

Sec 23

BEARING 00°N



300'  
300'

BEARING 00° E

All location monuments, corners and end centers  
are 2" X 2" X 4' wooden posts.

TIE: Cor. 1 of PINYON 554 is 15270.89' South and  
8951.91' East from the NE Cor. of Sec. 12, T36N, R5W.

ARIZONA STATE OFFICE  
BU. LAND MANAGEMENT

JAN 21 1982

7:45 A.M.  
PHOENIX, ARIZONA

## LODE LOCATION NOTICE AND CERTIFICATE

STATE OF Arizona )  
 ) ss.  
 COUNTY OF Coconino )

The undersigned, AM Cole, in preparing this Lode Location Notice and Certificate is acting for and in behalf of Energy Fuels Exploration Company, a Colorado corporation, whose address is 1515 Arapahoe Street, Denver, Colorado 80202 (hereinafter called "Energy Fuels").

1. Claim. The Pinyon No. 753 claim is located by Energy Fuels on this 19 day of November, 1981, for mining purposes and is 1500 linear feet in length along the vein or lode containing valuable minerals and 300 linear feet in width on each side of the center line of this claim and is located for all surface rights, privileges, minerals and other rights granted by the existing laws and customs. The general course of this claim is from East to West (general direction).

2. Location Monument. The location monument on which this notice is posted is located in Section 10, Township 36 North, Range 4 West, and is situated within the boundaries of this claim at Corner No. 2 which is the Northeast corner of this claim. The location monument lies on the East end of this claim and is 1500 feet from the opposite end of this claim.

3. Description. The description of this claim, its boundaries and its locality are as follows:

(a) Location: The claim is located in the NW 1/4, Section 10, Township 36 North, Range 4 West, Gila & Salt River Base Meridian, Hacks Canyon Mining District, County of Mohave, and State of Arizona.

(b) Description: The boundary of this claim can be readily traced, viz: Beginning at Corner No. 2 of this claim, common with Corner No. 1 of the Pinyon No. 798 Claim, thence South, 300 feet to End Center; thence South, 300 feet to Corner No. 3; thence West, 1500 feet to Corner No. 4; thence North, 300 feet to End Center; thence North, 300 feet to Corner No. 1; thence East, 1500 feet to Corner No. 2; the place of beginning.

(c) Tie: Corner No. 2 of this claim can be located by proceeding 1470.89 feet due South and 17,951.91 feet due East from the Northeast corner (permanent monument/benchmark) of Section 12, Township 36 North, Range 5 West, of the Gila & Salt River Base Meridian, Mohave County, Arizona.

LOCATOR:

ENERGY FUELS EXPLORATION COMPANY ARIZONA STATE OFFICE  
 BU. LAND MANAGEMENT

By AM Cole JAN 21 1982  
 Duly Authorized Agent

STATE OF Arizona )  
 ) ss.  
 COUNTY OF Coconino )

7:45 A.M.  
 PHOENIX, ARIZONA

On this 28th day of November, 1981, before me personally appeared A.M. Cole, duly authorized agent of Energy Fuels Exploration Company, a Colorado corporation, known to me to be the person who executed the within instrument on behalf of the corporation therein named and acknowledged to me that such corporation executed the same.

IN WITNESS WHEREOF, I have hereunto set my hand and official seal.

My Commission Expires: 4-9-85

John S. Hall  
 Notary Public

LOCATION MAP  
PINYON LODGE CLAIMS  
MOHAVE COUNTY, ARIZONA

scale 1" = 2000'

R 4 W

T37N

T36N

Sec 5

Sec 2

Sec 8

BEARING 00°N

Sec 11

1900

N

Sec 17

Sec 14

Sec 20

Sec 23

BEARING 00° E

All location monuments, corners and end centers  
are 2" X 2" X 4' wooden posts.

TIE: Cor. 1 of PINYON 554 is 15270.89' South and  
8951.91' East from the NE Cor. of Sec. 12, T36N, R5W.

ARIZONA STATE OFFICE  
BUREAU OF LAND MANAGEMENT

JAN 21 1982

7:45 A.M.

ARIZONA

## LODE LOCATION NOTICE AND CERTIFICATE

STATE OF Arizona )  
 ) ss.  
 COUNTY OF Coconino )

The undersigned, AM Cole, in preparing this Lode Location Notice and Certificate is acting for and in behalf of Energy Fuels Exploration Company, a Colorado corporation, whose address is 1515 Arapahoe Street, Denver, Colorado 80202 (hereinafter called "Energy Fuels").

1. Claim. The Pinyon No. 754 claim is located by Energy Fuels on this 19 day of November, 1981, for mining purposes and is 1500 linear feet in length along the vein or lode containing valuable minerals and 300 linear feet in width on each side of the center line of this claim and is located for all surface rights, privileges, minerals and other rights granted by the existing laws and customs. The general course of this claim is from East to West (general direction).

2. Location Monument. The location monument on which this notice is posted is located in Section 10, Township 36 North, Range 4 West, and is situated within the boundaries of this claim at Corner No. 2 which is the Northeast corner of this claim. The location monument lies on the East end of this claim and is 1500 feet from the opposite end of this claim.

3. Description. The description of this claim, its boundaries and its locality are as follows:

(a) Location: The claim is located in the NW 1/4 - E - SW 1/4, Section 10, Township 36 North, Range 4 West, Gila & Salt River Base Meridian, Hacks Canyon Mining District, County of Mohave, and State of Arizona.

(b) Description: The boundary of this claim can be readily traced, viz: Beginning at Corner No. 2 of this claim, common with Corner No. 1 of the Pinyon No. 799 Claim, thence South, 300 feet to End Center; thence South, 300 feet to Corner No. 3; thence West, 1500 feet to Corner No. 4; thence North, 300 feet to End Center; thence North, 300 feet to Corner No. 1; thence East, 1500 feet to Corner No. 2; the place of beginning.

(c) Tie: Corner No. 2 of this claim can be located by proceeding 2,070.89 feet due South and 17951.91 feet due East from the Northeast corner (permanent monument/benchmark) of Section 12, Township 36 North, Range 5 West, of the Gila & Salt River Base Meridian, Mohave County, Arizona.

LOCATOR:

ENERGY FUELS EXPLORATION COMPANY ARIZONA STATE OFFICE  
 BU. LAND MANAGEMENT

By AM Cole JAN 21 1982  
 Duly Authorized Agent

STATE OF Arizona )  
 ) ss.  
 COUNTY OF Coconino )

7:45 A.M.  
 PHOENIX, ARIZONA

On this 28th day of November, 1981, before me personally appeared A.M. Cole, duly authorized agent of Energy Fuels Exploration Company, a Colorado corporation, known to me to be the person who executed the within instrument on behalf of the corporation therein named and acknowledged to me that such corporation executed the same.

IN WITNESS WHEREOF, I have hereunto set my hand and official seal.

[Signature]  
 Notary Public

My Commission Expires: 4-9-85.

LOCATION MAP  
PINYON LODE CLAIMS  
MOHAVE COUNTY, ARIZONA

scale 1" = 2000'

R 4 W

T37N

T36N

Sec 5

Sec 2

Sec 8

BEARING 00°N

A MC 11901

N

Sec 17

Sec 14

Sec 20

Sec 23

300  
300

BEARING 00° E

All location monuments, corners and end centers  
are 2" X 2" X 4' wooden posts.

TIE: Cor. 1 of PINYON 554 is 15270.89' South and  
8951.91' East from the NE Cor. of Sec. 12, T36N, R5W.

ARIZONA STATE OFFICE  
BU. LAND MANAGEMENT

JAN 21 1982

7:45 AM

APR 11 1982



## LODE LOCATION NOTICE AND CERTIFICATE

STATE OF Arizona )  
 ) ss.  
 COUNTY OF Coconino )

The undersigned, AM Cole, in preparing this Lode Location Notice and Certificate is acting for and in behalf of Energy Fuels Exploration Company, a Colorado corporation, whose address is 1515 Arapahoe Street, Denver, Colorado 80202 (hereinafter called "Energy Fuels").

1. Claim. The Pinyon No. 755 claim is located by Energy Fuels on this 19 day of November, 1981, for mining purposes and is 1500 linear feet in length along the vein or lode containing valuable minerals and 300 linear feet in width on each side of the center line of this claim and is located for all surface rights, privileges, minerals and other rights granted by the existing laws and customs. The general course of this claim is from East to West (general direction).

2. Location Monument. The location monument on which this notice is posted is located in Section 10, Township 36 North, Range 4 West, and is situated within the boundaries of this claim at Corner No. 2 which is the Northeast corner of this claim. The location monument lies on the East end of this claim and is 1500 feet from the opposite end of this claim.

3. Description. The description of this claim, its boundaries and its locality are as follows:

(a) Location: The claim is located in the SW 1/4, Section 10, Township 36 North, Range 4 West, Gila & Salt River Base Meridian, Hacks Canyon Mining District, County of Mohave, and State of Arizona.

(b) Description: The boundary of this claim can be readily traced, viz: Beginning at Corner No. 2 of this claim, common with Corner No. 1 of the Pinyon No. 800 Claim, thence South, 300 feet to End Center; thence South, 300 feet to Corner No. 3; thence West, 1500 feet to Corner No. 4; thence North, 300 feet to End Center; thence North, 300 feet to Corner No. 1; thence East, 1500 feet to Corner No. 2; the place of beginning.

(c) Tie: Corner No. 2 of this claim can be located by proceeding 2670.89 feet due South and 12,951.91 feet due East from the Northeast corner (permanent monument/benchmark) of Section 12, Township 36 North, Range 5 West, of the Gila & Salt River Base Meridian, Mohave County, Arizona.

LOCATOR:

ENERGY FUELS EXPLORATION COMPANY

ARIZONA STATE OFFICE  
BUL. LAND MANAGEMENT

By AM Cole  
Duly Authorized Agent JAN 21 1982

STATE OF Arizona )  
 ) ss.  
 COUNTY OF Coconino )

7:45 AM.  
PHOENIX, ARIZONA

On this 28<sup>th</sup> day of NOVEMBER, 1981, before me personally appeared A. M. Cole, duly authorized agent of Energy Fuels Exploration Company, a Colorado corporation, known to me to be the person who executed the within instrument on behalf of the corporation therein named and acknowledged to me that such corporation executed the same.

IN WITNESS WHEREOF, I have hereunto set my hand and official seal.

My Commission Expires: 4-9-85

[Signature]  
Notary Public

LOCATION MAP  
PINYON LODGE CLAIMS  
MOHAVE COUNTY, ARIZONA

scale 1" = 2000'

R 4 W

T37N

T36N

Sec 5

Sec 2

Sec 8

Sec 11

Sec 17

Sec 14

Sec 20

Sec 23

BEARING 00°N

N

BEARING 00°E

All location monuments, corners and end centers  
are 2" X 2" X 4' wooden posts.

TIE: Cor. 1 of PINYON 554 is 15270.89' South and  
8951.91' East from the NE Cor. of Sec. 12, T36N, R5W.

ARIZONA STATE OFFICE  
BUREAU OF LAND MANAGEMENT

JAN 21 1982

7:45 A.M.  
BUREAU OF LAND MANAGEMENT ARIZONA

## LODE LOCATION NOTICE AND CERTIFICATE

STATE OF Arizona )  
COUNTY OF Coconino ) ss.  
)

The undersigned, A M Cole, in preparing this Lode Location Notice and Certificate is acting for and in behalf of Energy Fuels Exploration Company, a Colorado corporation, whose address is 1515 Arapahoe Street, Denver, Colorado 80202 (hereinafter called "Energy Fuels").

1. Claim. The Pinyon No. 756 claim is located by Energy Fuels on this 19 day of November, 1981, for mining purposes and is 1500 linear feet in length along the vein or lode containing valuable minerals and 300 linear feet in width on each side of the center line of this claim and is located for all surface rights, privileges, minerals and other rights granted by the existing laws and customs. The general course of this claim is from East to West (general direction).

2. Location Monument. The location monument on which this notice is posted is located in Section 10, Township 36 North, Range 4 West, and is situated within the boundaries of this claim at Corner No. 2 which is the Northeast corner of this claim. The location monument lies on the East end of this claim and is 1500 feet from the opposite end of this claim.

3. Description. The description of this claim, its boundaries and its locality are as follows:

(a) Location: The claim is located in the SW 1/4, Section 10, Township 36 North, Range 4 West, Gila & Salt River Base Meridian, Hacks Canyon Mining District, County of Mohave, and State of Arizona.

(b) Description: The boundary of this claim can be readily traced, viz: Beginning at Corner No. 2 of this claim, common with Corner No. 1 of the Pinyon No. 801 Claim, thence South, 300 feet to End Center; thence South, 300 feet to Corner No. 3; thence West, 1500 feet to Corner No. 4; thence North, 300 feet to End Center; thence North, 300 feet to Corner No. 1; thence East, 1500 feet to Corner No. 2; the place of beginning.

(c) Tie: Corner No. 2 of this claim can be located by proceeding 3270.89 feet due South and 17951.91 feet due East from the Northeast corner (permanent monument/benchmark) of Section 12, Township 36 North, Range 5 West, of the Gila & Salt River Base Meridian, Mohave County, Arizona.

LOCATOR:

ENERGY FUELS EXPLORATION COMPANY

By A. M. Cole  
Duly Authorized Agent

ARIZONA STATE OFFICE  
BULAND MANAGEMENT

JAN 21 1982

STATE OF Arizona )  
COUNTY OF Coconino ) ss.  
)

On this 28th day of November, 1981, before me personally appeared A-M. Cole, duly authorized agent of Energy Fuels Exploration Company, a Colorado corporation, known to me to be the person who executed the within instrument on behalf of the corporation therein named and acknowledged to me that such corporation executed the same.

IN WITNESS WHEREOF, I have hereunto set my hand and official seal.

7:45 A.M.  
PHOENIX, ARIZONA

Notary Public

My Commission Expires: 4-9-85

LOCATION MAP  
PINYON LODE CLAIMS  
MOHAVE COUNTY, ARIZONA

scale 1" = 2000'

R 4 W

T37N

T36N

Sec 5

Sec 2

Sec 8

BEARING 00°N

A MC 151903

N

Sec 17

Sec 14

Sec 20

Sec 23

300  
300

BEARING 00° E

All location monuments, corners and end centers  
are 2" X 2" X 4' wooden posts.

TIE: Cor. 1 of PINYON 554 is 15270.89' South and  
8951.91' East from the NE Cor. of Sec. 12, T36N, R5W.

ARIZONA STATE OFFICE  
BU. LAND MANAGEMENT

JAN 21 1982

7:45 A.M.

## LODE LOCATION NOTICE AND CERTIFICATE

STATE OF Arizona )  
COUNTY OF Coconino ) ss.  
)

The undersigned, AM Cole, in preparing this Lode Location Notice and Certificate is acting for and in behalf of Energy Fuels Exploration Company, a Colorado corporation, whose address is 1515 Arapahoe Street, Denver, Colorado 80202 (hereinafter called "Energy Fuels").

1. Claim. The Pinyon No. 757 claim is located by Energy Fuels on this 19 day of November, 1981, for mining purposes and is 1500 linear feet in length along the vein or lode containing valuable minerals and 300 linear feet in width on each side of the center line of this claim and is located for all surface rights, privileges, minerals and other rights granted by the existing laws and customs. The general course of this claim is from East to West (general direction).

2. Location Monument. The location monument on which this notice is posted is located in Section 10, Township 36 North, Range 4 West, and is situated within the boundaries of this claim at Corner No. 2 which is the Northeast corner of this claim. The location monument lies on the East end of this claim and is 1500 feet from the opposite end of this claim.

3. Description. The description of this claim, its boundaries and its locality are as follows:

(a) Location: The claim is located in the SW 1/4, Section 10, Township 36 North, Range 4 West, Gila & Salt River Base Meridian, Hacks Canyon Mining District, County of Mohave, and State of Arizona.

(b) Description: The boundary of this claim can be readily traced, viz: Beginning at Corner No. 2 of this claim, common with Corner No. 1 of the Pinyon No. 802 Claim, thence South, 300 feet to End Center; thence South, 300 feet to Corner No. 3; thence West, 1500 feet to Corner No. 4; thence North, 300 feet to End Center; thence North, 300 feet to Corner No. 1; thence East, 1500 feet to Corner No. 2; the place of beginning.

(c) Tie: Corner No. 2 of this claim can be located by proceeding 3870.89 feet due South and 12951.91 feet due East from the Northeast corner (permanent monument/benchmark) of Section 12, Township 36 North, Range 5 West, of the Gila & Salt River Base Meridian, Mohave County, Arizona.

LOCATOR:

ENERGY FUELS EXPLORATION COMPANY  
ARIZONA STATE OFFICE  
BIO. LAND MANAGEMENT

By AM Cole  
Duly Authorized Agent

JAN 21 1982

7:45 A.M.  
PHOENIX, ARIZONA

STATE OF Arizona )  
COUNTY OF Coconino ) ss.  
)

On this 28th day of November, 1981, before me personally appeared A. M. Cole, duly authorized agent of Energy Fuels Exploration Company, a Colorado corporation, known to me to be the person who executed the within instrument on behalf of the corporation therein named and acknowledged to me that such corporation executed the same.

IN WITNESS WHEREOF, I have hereunto set my hand and official seal.

[Signature]  
Notary Public

My Commission Expires: 4-9-85.



LOCATION MAP  
PINYON LODGE CLAIMS  
MOHAVE COUNTY, ARIZONA

scale 1" = 2000'

R 4 W

T37N

T36N

Sec 5

Sec 2

Sec 8

BEARING 00°N

Sec 17

Sec 20

300'  
300'

BEARING 00° E

A MC  
51904

Sec 11

Sec 14

Sec 23

N

All location monuments, corners and end centers  
are 2" X 2" X 4' wooden posts.

TIE: Cor. 1 of PINYON 554 is 15270.89' South and  
8951.91' East from the NE Cor. of Sec. 12, T36N, R5W.

ARIZONA STATE OFFICE  
BU. LAND MANAGEMENT

JAN 21 1967

7:45 A.M.

## LODE LOCATION NOTICE AND CERTIFICATE

STATE OF Arizona )  
 ) ss.  
 COUNTY OF Coconino )

The undersigned, AM Cole, in preparing this Lode Location Notice and Certificate is acting for and in behalf of Energy Fuels Exploration Company, a Colorado corporation, whose address is 1515 Arapahoe Street, Denver, Colorado 80202 (hereinafter called "Energy Fuels").

1. Claim. The Pinyon No. 758 claim is located by Energy Fuels on this 19 day of November, 1981, for mining purposes and is 1500 linear feet in length along the vein or lode containing valuable minerals and 300 linear feet in width on each side of the center line of this claim and is located for all surface rights, privileges, minerals and other rights granted by the existing laws and customs. The general course of this claim is from East to West (general direction).

2. Location Monument. The location monument on which this notice is posted is located in Section 10, Township 36 North, Range 4 West, and is situated within the boundaries of this claim at Corner No. 2 which is the Northeast corner of this claim. The location monument lies on the East end of this claim and is 1500 feet from the opposite end of this claim.

3. Description. The description of this claim, its boundaries and its locality are as follows:

(a) Location: The claim is located in the SW 1/4, Section 10, Township 36 North, Range 4 West, Gila & Salt River Base Meridian, Hacks Canyon Mining District, County of Mohave, and State of Arizona.

(b) Description: The boundary of this claim can be readily traced, viz: Beginning at Corner No. 2 of this claim, common with Corner No. 1 of the Pinyon No. 803 Claim, thence South, 300 feet to End Center; thence South, 300 feet to Corner No. 3; thence West, 1500 feet to Corner No. 4; thence North, 300 feet to End Center; thence North, 300 feet to Corner No. 1; thence East, 1500 feet to Corner No. 2; the place of beginning.

(c) Tie: Corner No. 2 of this claim can be located by proceeding 4,470.89 feet due South and 17,951.91 feet due East from the Northeast corner (permanent monument/benchmark) of Section 12, Township 36 North, Range 5 West, of the Gila & Salt River Base Meridian, Mohave County, Arizona.

LOCATOR:

ENERGY FUELS EXPLORATION **ARIZONA STATE OFFICE**  
**BU. LAND MANAGEMENT**

By AM Cole **JAN 21 1982**  
 Duly Authorized Agent

**7:45 A.M.**  
**PHOENIX, ARIZONA**

STATE OF Arizona )  
 ) ss.  
 COUNTY OF Coconino )

On this 28<sup>th</sup> day of November, 1981, before me personally appeared A.M. Cole, duly authorized agent of Energy Fuels Exploration Company, a Colorado corporation, known to me to be the person who executed the within instrument on behalf of the corporation therein named and acknowledged to me that such corporation executed the same.

IN WITNESS WHEREOF, I have hereunto set my hand and official seal.

My Commission Expires: 4-9-85

[Signature]  
 Notary Public

LOCATION MAP  
PINYON LODGE CLAIMS  
MOHAVE COUNTY, ARIZONA

scale 1" = 2000'

R 4 W

T37N

T36N

Sec 5

Sec 2

Sec 8

Sec 11

Sec 17

Sec 14

Sec 20

Sec 23

BEARING 00°N

N

BEARING 00° E

All location monuments, corners and end centers  
are 2" X 2" X 4' wooden posts.

TIE: Cor. 1 of PINYON 554 is 15270.89' South and  
8951.91' East from the NE Cor. of Sec. 12, T36N, R4W.

ARIZONA STATE OFFICE  
BUREAU OF LAND MANAGEMENT

JAN 21 1982

7:45 A.M.  
PHOENIX, ARIZONA

## LODE LOCATION NOTICE AND CERTIFICATE

STATE OF Arizona )  
 ) ss.  
 COUNTY OF Coconino )

The undersigned, AM Cole, in preparing this Lode Location Notice and Certificate is acting for and in behalf of Energy Fuels Exploration Company, a Colorado corporation, whose address is 1515 Arapahoe Street, Denver, Colorado 80202 (hereinafter called "Energy Fuels").

1. Claim. The Pinyon No. 759 claim is located by Energy Fuels on this 19 day of November, 1981, for mining purposes and is 1500 linear feet in length along the vein or lode containing valuable minerals and 300 linear feet in width on each side of the center line of this claim and is located for all surface rights, privileges, minerals and other rights granted by the existing laws and customs. The general course of this claim is from East to West (general direction).

2. Location Monument. The location monument on which this notice is posted is located in Section 10, Township 36 North, Range 4 West, and is situated within the boundaries of this claim at Corner No. 2 which is the Northeast corner of this claim. The location monument lies on the East end of this claim and is 1500 feet from the opposite end of this claim.

3. Description. The description of this claim, its boundaries and its locality are as follows:

(a) Location: The claim is located in the SW 1/4 Sec 10 E NW 1/4, Section 15, Township 36 North, Range 4 West, Gila & Salt River Base Meridian, Hacks Canyon Mining District, County of Mohave, and State of Arizona.

(b) Description: The boundary of this claim can be readily traced, viz: Beginning at Corner No. 2 of this claim, common with Corner No. 1 of the Pinyon No. 804 Claim, thence South, 300 feet to End Center; thence South, 300 feet to Corner No. 3; thence West, 1500 feet to Corner No. 4; thence North, 300 feet to End Center; thence North, 300 feet to Corner No. 1; thence East, 1500 feet to Corner No. 2; the place of beginning.

(c) Tie: Corner No. 2 of this claim can be located by proceeding 5,070.89 feet due South and 17,951.91 feet due East from the Northeast corner (permanent monument/benchmark) of Section 12, Township 36 North, Range 5 West, of the Gila & Salt River Base Meridian, Mohave County, Arizona.

LOCATOR:

ENERGY FUELS EXPLORATION COMPANY

By [Signature] ARIZONA STATE OFFICE  
LAND MANAGEMENT  
 Duly Authorized Agent

JAN 21 1982

7:45 A.M.

PHOENIX, ARIZONA

STATE OF Arizona )  
 ) ss.  
 COUNTY OF Coconino )

On this 28th day of November, 1981, before me personally appeared A.M. Cole, duly authorized agent of Energy Fuels Exploration Company, a Colorado corporation, known to me to be the person who executed the within instrument on behalf of the corporation therein named and acknowledged to me that such corporation executed the same.

IN WITNESS WHEREOF, I have hereunto set my hand and official seal.

[Signature]  
 Notary Public

My Commission Expires: 4-9-85.

LOCATION MAP  
PINYON LODGE CLAIMS  
MOHAVE COUNTY, ARIZONA

scale 1" = 2000'

R 4 W

T37N

T36N

Sec 5

Sec 2

Sec 8

Sec 10

Sec 17

Sec 14

Sec 20

Sec 23

PINYON 520	PINYON 564	PINYON 608	PINYON 652	PINYON 696	PINYON 740	PINYON 787	PINYON 837
PINYON 521	PINYON 565	PINYON 609	PINYON 653	PINYON 697	PINYON 741	PINYON 788	PINYON 838
PINYON 522	PINYON 566	PINYON 610	PINYON 654	PINYON 698	PINYON 742	PINYON 789	PINYON 839
PINYON 523	PINYON 567	PINYON 611 Sec 4	PINYON 655	PINYON 699	PINYON 745	PINYON 790 Sec 3	PINYON 840
PINYON 524	PINYON 568	PINYON 612	PINYON 656	PINYON 700	PINYON 746	PINYON 791	PINYON 841
PINYON 525	PINYON 569	PINYON 613	PINYON 657	PINYON 701	PINYON 747	PINYON 792	PINYON 842
PINYON 526	PINYON 570	PINYON 614	PINYON 658	PINYON 702	PINYON 748	PINYON 793	PINYON 843
PINYON 527	PINYON 571	PINYON 615	PINYON 659	PINYON 703	PINYON 749	PINYON 794	PINYON 844
PINYON 528	PINYON 572	PINYON 616	PINYON 660	PINYON 704	PINYON 750	PINYON 795	PINYON 845
PINYON 529	PINYON 573	PINYON 617	PINYON 661	PINYON 705	PINYON 751	PINYON 796	PINYON 846
PINYON 530	PINYON 574	PINYON 618	PINYON 662	PINYON 706	PINYON 752	PINYON 797	PINYON 847
PINYON 531	PINYON 575	PINYON 619 Sec 9	PINYON 663	PINYON 707	PINYON 753	PINYON 798 Sec 10	PINYON 848
PINYON 532	PINYON 576	PINYON 620	PINYON 664	PINYON 708	PINYON 754	PINYON 799	PINYON 849
PINYON 533	PINYON 577	PINYON 621	PINYON 665	PINYON 709	PINYON 755	PINYON 800	PINYON 850
PINYON 534	PINYON 578	PINYON 622	PINYON 666	PINYON 710	PINYON 756	PINYON 801	PINYON 851
PINYON 535	PINYON 579	PINYON 623	PINYON 667	PINYON 711	PINYON 757	PINYON 802	PINYON 852
PINYON 536	PINYON 580	PINYON 624	PINYON 668	PINYON 712	PINYON 758	PINYON 803	PINYON 853
PINYON 537	PINYON 581	PINYON 625	PINYON 669	PINYON 713	PINYON 759	PINYON 804	PINYON 854
PINYON 538	PINYON 582	PINYON 626	PINYON 670	PINYON 714	PINYON 760	PINYON 805	PINYON 855
PINYON 539	PINYON 583	PINYON 627	PINYON 671	PINYON 715	PINYON 761	PINYON 806	PINYON 856
PINYON 540	PINYON 584	PINYON 628 Sec 16	PINYON 672	PINYON 716	PINYON 762	PINYON 807 Sec 15	PINYON 857
PINYON 541	PINYON 585	PINYON 629	PINYON 673	PINYON 717	PINYON 763	PINYON 808	PINYON 858
PINYON 542	PINYON 586	PINYON 630	PINYON 674	PINYON 718	PINYON 764	PINYON 809	PINYON 859
PINYON 543	PINYON 587	PINYON 631	PINYON 675	PINYON 719	PINYON 765	PINYON 810	PINYON 860
PINYON 544	PINYON 588	PINYON 632	PINYON 676	PINYON 720	PINYON 766	PINYON 811	PINYON 861
PINYON 545	PINYON 589	PINYON 633	PINYON 677	PINYON 721	PINYON 767	PINYON 812	PINYON 862
PINYON 546	PINYON 590	PINYON 634	PINYON 678	PINYON 722	PINYON 768	PINYON 813	PINYON 863
PINYON 547	PINYON 591	PINYON 635	PINYON 679	PINYON 723	PINYON 769	PINYON 814	PINYON 864
PINYON 548	PINYON 592	PINYON 636	PINYON 680	PINYON 724	PINYON 770	PINYON 815	PINYON 865
PINYON 549	PINYON 593	PINYON 637 Sec 21	PINYON 681	PINYON 725	PINYON 771	PINYON 816 Sec 22	PINYON 866
PINYON 550	PINYON 594	PINYON 638	PINYON 682	PINYON 726	PINYON 772	PINYON 817	PINYON 867
PINYON 551	PINYON 595	PINYON 639	PINYON 683	PINYON 727	PINYON 773	PINYON 818	PINYON 868
PINYON 552	PINYON 596	PINYON 640	PINYON 684	PINYON 728	PINYON 774	PINYON 819	PINYON 869
PINYON 553	PINYON 597	PINYON 641	PINYON 685	PINYON 729	PINYON 775	PINYON 820	PINYON 870
PINYON 554	PINYON 598	PINYON 642	PINYON 686	PINYON 730	PINYON 776	PINYON 821	PINYON 871

BEARING 00°N

N

BEARING 00°E

All location monuments, corners and end centers  
are 2" X 2" X 4' wooden posts.

TIE: Cor. 1 of PINYON 554 is 15270.89' South and  
8951.91' East from the NE Cor. of Sec. 12, T36N, R5W.

ARIZONA STATE OFFICE  
BU. LAND MANAGEMENT

JAN 21 1982

7:45 AM

ARIZONA



LODE LOCATION NOTICE AND CERTIFICATE

STATE OF Arizona )  
 ) ss.  
COUNTY OF Coconino )

The undersigned, AM Cole, in preparing this Lode Location Notice and Certificate is acting for and in behalf of Energy Fuels Exploration Company, a Colorado corporation, whose address is 1515 Arapahoe Street, Denver, Colorado 80202 (hereinafter called "Energy Fuels").

1. Claim. The Pinyon No. 760 claim is located by Energy Fuels on this 19 day of November, 1981, for mining purposes and is 1500 linear feet in length along the vein or lode containing valuable minerals and 300 linear feet in width on each side of the center line of this claim and is located for all surface rights, privileges, minerals and other rights granted by the existing laws and customs. The general course of this claim is from East to West (general direction).

2. Location Monument. The location monument on which this notice is posted is located in Section 15, Township 36 North, Range 4 West, and is situated within the boundaries of this claim at Corner No. 2 which is the Northeast corner of this claim. The location monument lies on the East end of this claim and is 1500 feet from the opposite end of this claim.

3. Description. The description of this claim, its boundaries and its locality are as follows:

(a) Location: The claim is located in the NW 1/4, Section 15, Township 36 North, Range 4 West, Gila & Salt River Base Meridian, Hacks Canyon Mining District, County of Mohave, and State of Arizona.

(b) Description: The boundary of this claim can be readily traced, viz: Beginning at Corner No. 2 of this claim, common with Corner No. 1 of the Pinyon No. 805 Claim, thence South, 300 feet to End Center; thence South, 300 feet to Corner No. 3; thence West, 1500 feet to Corner No. 4; thence North, 300 feet to End Center; thence North, 300 feet to Corner No. 1; thence East, 1500 feet to Corner No. 2; the place of beginning.

(c) Tie: Corner No. 2 of this claim can be located by proceeding 5670.89 feet due South and 17951.91 feet due East from the Northeast corner (permanent monument/benchmark) of Section 12, Township 36 North, Range 5 West, of the Gila & Salt River Base Meridian, Mohave County, Arizona.

LOCATOR:

ENERGY FUELS EXPLORATION COMPANY

ARIZONA STATE OFFICE  
BU. LAND MANAGEMENT

By AM Cole JAN 21 1982  
Duly Authorized Agent

7:45 A.M.  
PHOENIX, ARIZONA

STATE OF Arizona )  
 ) ss.  
COUNTY OF Coconino )

On this 28th day of November, 1981, before me personally appeared A. M. Cole, duly authorized agent of Energy Fuels Exploration Company, a Colorado corporation, known to me to be the person who executed the within instrument on behalf of the corporation therein named and acknowledged to me that such corporation executed the same.

IN WITNESS WHEREOF, I have hereunto set my hand and official seal.

My Commission Expires: 4-9-85  
Notary Public

LOCATION MAP  
PINYON LODGE CLAIMS  
MOHAVE COUNTY, ARIZONA

scale 1" = 2000'

R 4 W

T37N

T36N

Sec 5

Sec 2

Sec 8

Sec 11

Sec 17

Sec 14

Sec 20

Sec 23

BEARING 00° N

N

BEARING 00° E

All location monuments, corners and end centers  
are 2" X 2" X 4' wooden posts.

TIE: Cor. 1 of PINYON 554 is 15270.89' South and  
8951.91' East from the NE Cor. of Sec. 12, T36N, R4W

ARIZONA STATE OFFICE  
BU. LAND MANAGEMENT

JAN 21 1982

7:45 A.M.  
PHOENIX, ARIZONA

## LODE LOCATION NOTICE AND CERTIFICATE

STATE OF Arizona )  
 ) ss.  
 COUNTY OF Coconino )

The undersigned, AM Cole, in preparing this Lode Location Notice and Certificate is acting for and in behalf of Energy Fuels Exploration Company, a Colorado corporation, whose address is 1515 Arapahoe Street, Denver, Colorado 80202 (hereinafter called "Energy Fuels").

1. Claim. The Pinyon No. 761 claim is located by Energy Fuels on this 19 day of November, 1981, for mining purposes and is 1500 linear feet in length along the vein or lode containing valuable minerals and 300 linear feet in width on each side of the center line of this claim and is located for all surface rights, privileges, minerals and other rights granted by the existing laws and customs. The general course of this claim is from East to West (general direction).

2. Location Monument. The location monument on which this notice is posted is located in Section 15, Township 36 North, Range 4 West, and is situated within the boundaries of this claim at Corner No. 2 which is the Northeast corner of this claim. The location monument lies on the East end of this claim and is 1500 feet from the opposite end of this claim.

3. Description. The description of this claim, its boundaries and its locality are as follows:

(a) Location: The claim is located in the NW 1/4, Section 15, Township 36 North, Range 4 West, Gila & Salt River Base Meridian, Hacks Canyon Mining District, County of Mohave, and State of Arizona.

(b) Description: The boundary of this claim can be readily traced, viz: Beginning at Corner No. 2 of this claim, common with Corner No. 1 of the Pinyon No. 806 Claim, thence South, 300 feet to End Center; thence South, 300 feet to Corner No. 3; thence West, 1500 feet to Corner No. 4; thence North, 300 feet to End Center; thence North, 300 feet to Corner No. 1; thence East, 1500 feet to Corner No. 2; the place of beginning.

(c) Tie: Corner No. 2 of this claim can be located by proceeding 6270.89 feet due South and 17951.91 feet due East from the Northeast corner (permanent monument/benchmark) of Section 12, Township 36 North, Range 5 West, of the Gila & Salt River Base Meridian, Mohave County, Arizona.

LOCATOR:

ENERGY FUELS EXPLORATION COMPANY

By AM Cole BU. LAND MANAGEMENT  
 Duly Authorized Agent

STATE OF Arizona )  
 ) ss.  
 COUNTY OF Coconino )

On this 28<sup>th</sup> day of November, 1981, before me personally appeared A.M. Cole, duly authorized agent of Energy Fuels Exploration Company, a Colorado corporation, known to me to be the person who executed the within instrument on behalf of the corporation therein named and acknowledged to me that such corporation executed the same.

IN WITNESS WHEREOF, I have hereunto set my hand and official seal.

My Commission Expires: 4-2-85.

Richard S. Holland  
 Notary Public

JAN 21 1982

7:45 A.M.  
 PHOENIX, ARIZONA

LOCATION MAP  
PINYON LODGE CLAIMS  
MOHAVE COUNTY, ARIZONA

scale 1" = 2000'

R 4 W

T37N

T36N

Sec 5

Sec 2

Sec 8

Sec 11

BEARING 00°N

A  
M  
C  
1  
9  
0  
0

N

Sec 17

Sec 14

Sec 20

Sec 23

300'  
300'

BEARING 00° E

All location monuments, corners and end centers  
are 2" X 2" X 4' wooden posts.

TIE: Cor. 1 of PINYON 554 is 15270.89' South and  
8951.91' East from the NE Cor. of Sec. 12, T36N, R5W.

ARIZONA STATE OFFICE  
BU. LAND MANAGEMENT

JAN 21 1982

7:45 AM.

## LODE LOCATION NOTICE AND CERTIFICATE

STATE OF Arizona )  
 ) ss.  
 COUNTY OF Coconino )

The undersigned, AM Cole, in preparing this Lode Location Notice and Certificate is acting for and in behalf of Energy Fuels Exploration Company, a Colorado corporation, whose address is 1515 Arapahoe Street, Denver, Colorado 80202 (hereinafter called "Energy Fuels").

1. Claim. The Pinyon No. 762 claim is located by Energy Fuels on this 19 day of November, 1981, for mining purposes and is 1500 linear feet in length along the vein or lode containing valuable minerals and 300 linear feet in width on each side of the center line of this claim and is located for all surface rights, privileges, minerals and other rights granted by the existing laws and customs. The general course of this claim is from East to West (general direction).

2. Location Monument. The location monument on which this notice is posted is located in Section 15, Township 36 North, Range 4 West, and is situated within the boundaries of this claim at Corner No. 2 which is the Northeast corner of this claim. The location monument lies on the East end of this claim and is 1500 feet from the opposite end of this claim.

3. Description. The description of this claim, its boundaries and its locality are as follows:

(a) Location: The claim is located in the NW 1/4, Section 15, Township 36 North, Range 4 West, Gila & Salt River Base Meridian, Hacks Canyon Mining District, County of Mohave, and State of Arizona.

(b) Description: The boundary of this claim can be readily traced, viz: Beginning at Corner No. 2 of this claim, common with Corner No. 1 of the Pinyon No. 807 Claim, thence South, 300 feet to End Center; thence South, 300 feet to Corner No. 3; thence West, 1500 feet to Corner No. 4; thence North, 300 feet to End Center; thence North, 300 feet to Corner No. 1; thence East, 1500 feet to Corner No. 2; the place of beginning.

(c) Tie: Corner No. 2 of this claim can be located by proceeding 6,870.89 feet due South and 12,951.91 feet due East from the Northeast corner (permanent monument/benchmark) of Section 12, Township 36 North, Range 5 West, of the Gila & Salt River Base Meridian, Mohave County, Arizona.

LOCATOR:

ENERGY FUELS EXPLORATION COMPANY

ARIZONA STATE OFFICE  
 LAND MANAGEMENT

By AM Cole JAN 21 1982  
 Duly Authorized Agent

7:45 AM  
 PHOENIX, ARIZONA

STATE OF Arizona )  
 ) ss.  
 COUNTY OF Coconino )

On this 28<sup>th</sup> day of November, 1981, before me personally appeared AM Cole, duly authorized agent of Energy Fuels Exploration Company, a Colorado corporation, known to me to be the person who executed the within instrument on behalf of the corporation therein named and acknowledged to me that such corporation executed the same.

IN WITNESS WHEREOF, I have hereunto set my hand and official seal.

[Signature]  
 Notary Public

My Commission Expires: 4-9-85.



LOCATION MAP  
PINYON LODGE CLAIMS  
MOHAVE COUNTY, ARIZONA

scale 1" = 2000'

R 4 W

T37N

T36N

Sec 5

Sec 2

Sec 8

Sec 11

Sec 17

Sec 14

Sec 20

Sec 23

BEARING 00°N

A  
M  
E  
151909  
N

BEARING 00° E

All location monuments, corners and end centers  
are 2" X 2" X 4' wooden posts.

TIE: Cor. 1 of PINYON 554 is 15270.89' South and  
8951.91' East from the NE Cor. of Sec 22

ARIZONA STATE OFFICE  
BU. LAND MANAGEMENT

JAN 21 1986

7:45 A.M.  
PHOENIX, ARIZONA

## LODE LOCATION NOTICE AND CERTIFICATE

STATE OF Arizona )  
COUNTY OF Coconino ) ss.  
)

The undersigned, AM Cole, in preparing this Lode Location Notice and Certificate is acting for and in behalf of Energy Fuels Exploration Company, a Colorado corporation, whose address is 1515 Arapahoe Street, Denver, Colorado 80202 (hereinafter called "Energy Fuels").

1. Claim. The Pinyon No. 763 claim is located by Energy Fuels on this 20 day of November, 1981, for mining purposes and is 1500 linear feet in length along the vein or lode containing valuable minerals and 300 linear feet in width on each side of the center line of this claim and is located for all surface rights, privileges, minerals and other rights granted by the existing laws and customs. The general course of this claim is from East to West (general direction).

2. Location Monument. The location monument on which this notice is posted is located in Section 15, Township 36 North, Range 4 West, and is situated within the boundaries of this claim at Corner No. 2 which is the Northeast corner of this claim. The location monument lies on the East end of this claim and is 1500 feet from the opposite end of this claim.

3. Description. The description of this claim, its boundaries and its locality are as follows:

(a) Location: The claim is located in the NW 1/4 & SW 1/2, Section 15, Township 36 North, Range 4 West, Gila & Salt River Base Meridian, Hacks Canyon Mining District, County of Mohave, and State of Arizona.

(b) Description: The boundary of this claim can be readily traced, viz: Beginning at Corner No. 2 of this claim, common with Corner No. 1 of the Pinyon No. 808 Claim, thence South, 300 feet to End Center; thence South, 300 feet to Corner No. 3; thence West, 1500 feet to Corner No. 4; thence North, 300 feet to End Center; thence North, 300 feet to Corner No. 1; thence East, 1500 feet to Corner No. 2; the place of beginning.

(c) Tie: Corner No. 2 of this claim can be located by proceeding 7,770.89 feet due South and 17,951.91 feet due East from the Northeast corner (permanent monument/benchmark) of Section 12, Township 36 North, Range 5 West, of the Gila & Salt River Base Meridian, Mohave County, Arizona.

LOCATOR:

ENERGY FUELS EXPLORATION COMPANY  
ARIZONA STATE OFFICE  
BU. LAND MANAGEMENT

By A. M. Cole  
Duly Authorized Agent

JAN 21 1982

7:45 A.M.  
PHOENIX, ARIZONA

STATE OF Arizona )  
COUNTY OF Coconino ) ss.  
)

On this 28<sup>th</sup> day of November, 1981, before me personally appeared A. M. Cole, duly authorized agent of Energy Fuels Exploration Company, a Colorado corporation, known to me to be the person who executed the within instrument on behalf of the corporation therein named and acknowledged to me that such corporation executed the same.

IN WITNESS WHEREOF, I have hereunto set my hand and official seal.

[Signature]  
Notary Public

My Commission Expires: 4-9-85.

LOCATION MAP  
PINYON LODGE CLAIMS  
MOHAVE COUNTY, ARIZONA

scale 1" = 2000'

R 4 W

T37N

T36N

Sec 5

Sec 2

Sec 8

BEARING 00°N

Sec 17

Sec 14

Sec 20

Sec 23

300'  
300'

BEARING 00° E

All location monuments, corners and end centers  
are 2" X 2" X 4' wooden posts.

TIE: Cor. 1 of PINYON 554 is 15270.89' South and  
8951.91' East from the NE Cor. of Sec 20.

ARIZONA STATE OFFICE  
BU. LAND MANAGEMENT

JAN 21 1982

7:45 A.M.  
PHOENIX, ARIZONA

## LODE LOCATION NOTICE AND CERTIFICATE

STATE OF Arizona )  
 ) ss.  
 COUNTY OF Coconino )

The undersigned, AM Cole, in preparing this Lode Location Notice and Certificate is acting for and in behalf of Energy Fuels Exploration Company, a Colorado corporation, whose address is 1515 Arapahoe Street, Denver, Colorado 80202 (hereinafter called "Energy Fuels").

1. Claim. The Pinyon No. 764 claim is located by Energy Fuels on this 26 day of November, 1981, for mining purposes and is 1500 linear feet in length along the vein or lode containing valuable minerals and 300 linear feet in width on each side of the center line of this claim and is located for all surface rights, privileges, minerals and other rights granted by the existing laws and customs. The general course of this claim is from East to West (general direction).

2. Location Monument. The location monument on which this notice is posted is located in Section 15, Township 36 North, Range 4 West, and is situated within the boundaries of this claim at Corner No. 2 which is the Northeast corner of this claim. The location monument lies on the East end of this claim and is 1500 feet from the opposite end of this claim.

3. Description. The description of this claim, its boundaries and its locality are as follows:

(a) Location: The claim is located in the SW 1/4, Section 15, Township 36 North, Range 4 West, Gila & Salt River Base Meridian, Hacks Canyon Mining District, County of Mohave, and State of Arizona.

(b) Description: The boundary of this claim can be readily traced, viz: Beginning at Corner No. 2 of this claim, common with Corner No. 1 of the Pinyon No. 809 Claim, thence South, 300 feet to End Center; thence South, 300 feet to Corner No. 3; thence West, 1500 feet to Corner No. 4; thence North, 300 feet to End Center; thence North, 300 feet to Corner No. 1; thence East, 1500 feet to Corner No. 2; the place of beginning.

(c) Tie: Corner No. 2 of this claim can be located by proceeding 8070.89 feet due South and 17951.91 feet due East from the Northeast corner (permanent monument/benchmark) of Section 12, Township 36 North, Range 5 West, of the Gila & Salt River Base Meridian, Mohave County, Arizona.

LOCATOR:

ENERGY FUELS EXPLORATION COMPANY

ARIZONA STATE OFFICE  
 DIV. LAND MANAGEMENT

JAN 21 1982

By AM Cole  
 Duly Authorized Agent

7:45 AM  
 PHOENIX, ARIZONA

STATE OF Arizona )  
 ) ss.  
 COUNTY OF Coconino )

On this 28th day of November, 1981, before me personally appeared A. M. Cole, duly authorized agent of Energy Fuels Exploration Company, a Colorado corporation, known to me to be the person who executed the within instrument on behalf of the corporation therein named and acknowledged to me that such corporation executed the same.

IN WITNESS WHEREOF, I have hereunto set my hand and official seal.

[Signature]  
 Notary Public

My Commission Expires: 4-9-85.

LOCATION MAP  
PINYON LODE CLAIMS  
MOHAVE COUNTY, ARIZONA

scale 1" = 2000'

R 4 W

T37N

T36N

Sec 5

Sec 2

Sec 8

BEARING 00°N

Sec 17

Sec 14

Sec 20

Sec 23

All location monuments, corners and end centers  
are 2" X 2" X 4' wooden posts.

TIE: Cor. 1 of PINYON 554 is 15270.89' South and  
8951.91' East from the NE Cor. of

ARIZONA STATE OFFICE  
BU. LAND MANAGEMENT

JAN 21 1982

7:45 A.M.  
PHOENIX, ARIZONA



## LODE LOCATION NOTICE AND CERTIFICATE

STATE OF Arizona )  
 ) ss.  
 COUNTY OF Coconino )

The undersigned, AM Cole, in preparing this Lode Location Notice and Certificate is acting for and in behalf of Energy Fuels Exploration Company, a Colorado corporation, whose address is 1515 Arapahoe Street, Denver, Colorado 80202 (hereinafter called "Energy Fuels").

1. Claim. The Pinyon No. 765 claim is located by Energy Fuels on this 20 day of November, 1981, for mining purposes and is 1500 linear feet in length along the vein or lode containing valuable minerals and 300 linear feet in width on each side of the center line of this claim and is located for all surface rights, privileges, minerals and other rights granted by the existing laws and customs. The general course of this claim is from East to West (general direction).

2. Location Monument. The location monument on which this notice is posted is located in Section 15, Township 36 North, Range 4 West, and is situated within the boundaries of this claim at Corner No. 2 which is the Northeast corner of this claim. The location monument lies on the East end of this claim and is 1500 feet from the opposite end of this claim.

3. Description. The description of this claim, its boundaries and its locality are as follows:

(a) Location: The claim is located in the SW 1/4, Section 15, Township 36 North, Range 4 West, Gila & Salt River Base Meridian, Hacks Canyon Mining District, County of Mohave, and State of Arizona.

(b) Description: The boundary of this claim can be readily traced, viz: Beginning at Corner No. 2 of this claim, common with Corner No. 1 of the Pinyon No. 810 Claim, thence South, 300 feet to End Center; thence South, 300 feet to Corner No. 3; thence West, 1500 feet to Corner No. 4; thence North, 300 feet to End Center; thence North, 300 feet to Corner No. 1; thence East, 1500 feet to Corner No. 2; the place of beginning.

(c) Tie: Corner No. 2 of this claim can be located by proceeding 8670.89 feet due South and 17951.91 feet due East from the Northeast corner (permanent monument/benchmark) of Section 12, Township 36 North, Range 5 West, of the Gila & Salt River Base Meridian, Mohave County, Arizona.

LOCATOR:

ENERGY FUELS EXPLORATION COMPANY ARIZONA STATE OFFICE  
 BU. LAND MANAGEMENT

By AM Cole JAN 21 1982  
 Duly Authorized Agent

7:45 AM:  
 PHOENIX, ARIZONA

STATE OF Arizona )  
 ) ss.  
 COUNTY OF Coconino )

On this 28th day of November, 1981, before me personally appeared A. M. Cole, duly authorized agent of Energy Fuels Exploration Company, a Colorado corporation, known to me to be the person who executed the within instrument on behalf of the corporation therein named and acknowledged to me that such corporation executed the same.

IN WITNESS WHEREOF, I have hereunto set my hand and official seal.

[Signature]  
 Notary Public

My Commission Expires: 4-9-85.

LOCATION MAP  
PINYON LODGE CLAIMS  
MOHAVE COUNTY, ARIZONA

scale 1" = 2000'

R 4 W

T37N

T36N

Sec 5

Sec 2

Sec 8

Sec 10

BEARING 00°N

Sec 17

Sec 14

Sec 20

Sec 23

300'  
300'

BEARING 00° E

All location monuments, corners and end centers are 2" X 2" X 4' wooden posts.

TIE: Cor. 1 of PINYON 554 is 15270.89' South and 8951.91' East from the NE Cor. of Sec. 12, T36N, R4W.

ARIZONA STATE OFFICE  
BUREAU OF LAND MANAGEMENT

JAN 21 1952

7:45 AM  
TULSA, ARIZONA

## LODE LOCATION NOTICE AND CERTIFICATE

STATE OF Arizona )  
 ) ss.  
 COUNTY OF Coconino )

The undersigned, AM Cole, in preparing this Lode Location Notice and Certificate is acting for and in behalf of Energy Fuels Exploration Company, a Colorado corporation, whose address is 1515 Arapahoe Street, Denver, Colorado 80202 (hereinafter called "Energy Fuels").

1. Claim. The Pinyon No. 766 claim is located by Energy Fuels on this 20 day of November, 1981, for mining purposes and is 1500 linear feet in length along the vein or lode containing valuable minerals and 300 linear feet in width on each side of the center line of this claim and is located for all surface rights, privileges, minerals and other rights granted by the existing laws and customs. The general course of this claim is from East to West (general direction).

2. Location Monument. The location monument on which this notice is posted is located in Section 15, Township 36 North, Range 4 West, and is situated within the boundaries of this claim at Corner No. 2 which is the Northeast corner of this claim. The location monument lies on the East end of this claim and is 1500 feet from the opposite end of this claim.

3. Description. The description of this claim, its boundaries and its locality are as follows:

(a) Location: The claim is located in the SW 1/4, Section 15, Township 36 North, Range 4 West, Gila & Salt River Base Meridian, Hacks Canyon Mining District, County of Mohave, and State of Arizona.

(b) Description: The boundary of this claim can be readily traced, viz: Beginning at Corner No. 2 of this claim, common with Corner No. 1 of the Pinyon No. 811 Claim, thence South, 300 feet to End Center; thence South, 300 feet to Corner No. 3; thence West, 1500 feet to Corner No. 4; thence North, 300 feet to End Center; thence North, 300 feet to Corner No. 1; thence East, 1500 feet to Corner No. 2; the place of beginning.

(c) Tie: Corner No. 2 of this claim can be located by proceeding 9270.89 feet due South and 17951.91 feet due East from the Northeast corner (permanent monument/benchmark) of Section 12, Township 36 North, Range 5 West, of the Gila & Salt River Base Meridian, Mohave County, Arizona.

LOCATOR:

ENERGY FUELS EXPLORATION COMPANY

By AM Cole  
 Duly Authorized Agent

ARIZONA STATE OFFICE  
 BUREAU OF LAND MANAGEMENT

JAN 21 1982

7:45 A.M.  
 PHOENIX, ARIZONA

STATE OF Arizona )  
 ) ss.  
 COUNTY OF Coconino )

On this 28th day of November, 1981, before me personally appeared A.M. Cole, duly authorized agent of Energy Fuels Exploration Company, a Colorado corporation, known to me to be the person who executed the within instrument on behalf of the corporation therein named and acknowledged to me that such corporation executed the same.

IN WITNESS WHEREOF, I have hereunto set my hand and official seal.

[Signature]  
 Notary Public

My Commission Expires: 4-9-85

LOCATION MAP  
PINYON LODGE CLAIMS  
MOHAVE COUNTY, ARIZONA

scale 1" = 2000'

R 4 W

T37N

T36N

Sec 5

Sec 2

Sec 8

BEARING 00°N

Sec 17

Sec 20

300'  
300'

BEARING 00°E

A  
M  
C  
E  
5  
1  
9  
1  
3  
N

Sec 14

Sec 23

All location monuments, corners and end centers  
are 2" X 2" X 4' wooden posts.

TIE: Cor. 1 of PINYON 554 is 15270.89' South and  
8951.91' East from the NE Cor. of Sec. 12, T36N, R5W.

ARIZONA STATE OFFICE  
BUREAU OF LAND MANAGEMENT

JAN 21 1992  
7:45 AM  
PHOENIX, ARIZONA

## LODE LOCATION NOTICE AND CERTIFICATE

STATE OF Arizona )  
 ) ss.  
 COUNTY OF Coconino )

The undersigned, A M Cole, in preparing this Lode Location Notice and Certificate is acting for and in behalf of Energy Fuels Exploration Company, a Colorado corporation, whose address is 1515 Arapahoe Street, Denver, Colorado 80202 (hereinafter called "Energy Fuels").

1. Claim. The Pinyon No. 267 claim is located by Energy Fuels on this 20 day of November, 1981, for mining purposes and is 1500 linear feet in length along the vein or lode containing valuable minerals and 300 linear feet in width on each side of the center line of this claim and is located for all surface rights, privileges, minerals and other rights granted by the existing laws and customs. The general course of this claim is from East to West (general direction).

2. Location Monument. The location monument on which this notice is posted is located in Section 15, Township 36 North, Range 4 West, and is situated within the boundaries of this claim at Corner No. 2 which is the Northeast corner of this claim. The location monument lies on the East end of this claim and is 1500 feet from the opposite end of this claim.

3. Description. The description of this claim, its boundaries and its locality are as follows:

(a) Location: The claim is located in the SW 1/4, Section 15, Township 36 North, Range 4 West, Gila & Salt River Base Meridian, Hacks Canyon Mining District, County of Mohave, and State of Arizona.

(b) Description: The boundary of this claim can be readily traced, viz: Beginning at Corner No. 2 of this claim, common with Corner No. 1 of the Pinyon No. 812 Claim, thence South, 300 feet to End Center; thence South, 300 feet to Corner No. 3; thence West, 1500 feet to Corner No. 4; thence North, 300 feet to End Center; thence North, 300 feet to Corner No. 1; thence East, 1500 feet to Corner No. 2; the place of beginning.

(c) Tie: Corner No. 2 of this claim can be located by proceeding 9870.89 feet due South and 17951.91 feet due East from the Northeast corner (permanent monument/benchmark) of Section 12, Township 36 North, Range 5 West, of the Gila & Salt River Base Meridian, Mohave County, Arizona.

LOCATOR:

ENERGY FUELS EXPLORATION COMPANY

ARIZONA STATE OFFICE  
 SO. LAND MANAGEMENT

By A M Cole  
 Duly Authorized Agent

JAN 21 1982

7:45 AM  
 PHOENIX, ARIZONA

STATE OF Arizona )  
 ) ss.  
 COUNTY OF Coconino )

On this 28<sup>th</sup> day of November, 1981, before me personally appeared A. M. Cole, duly authorized agent of Energy Fuels Exploration Company, a Colorado corporation, known to me to be the person who executed the within instrument on behalf of the corporation therein named and acknowledged to me that such corporation executed the same.

IN WITNESS WHEREOF, I have hereunto set my hand and official seal.

Notary Public

My Commission Expires: 4-9-85



LOCATION MAP  
PINYON LODE CLAIMS  
MOHAVE COUNTY, ARIZONA

scale 1" = 2000'

R 4 W

T37N

T36N

Sec 5

Sec 2

Sec 8

BEARING 00°N

Sec 17

Sec 14

Sec 20

Sec 23

A MC 157914

N

PINYON 520	PINYON 564	PINYON 608	PINYON 652	PINYON 696	PINYON 740	PINYON 787	PINYON 837
PINYON 521	PINYON 565	PINYON 609	PINYON 653	PINYON 697	PINYON 741	PINYON 788	PINYON 838
PINYON 522	PINYON 566	PINYON 610	PINYON 654	PINYON 698	PINYON 742	PINYON 789	PINYON 839
PINYON 523	PINYON 567	PINYON 611 Sec 4	PINYON 655	PINYON 699	PINYON 745	PINYON 790 Sec 3	PINYON 840
PINYON 524	PINYON 568	PINYON 612	PINYON 656	PINYON 700	PINYON 746	PINYON 791	PINYON 841
PINYON 525	PINYON 569	PINYON 613	PINYON 657	PINYON 701	PINYON 747	PINYON 792	PINYON 842
PINYON 526	PINYON 570	PINYON 614	PINYON 658	PINYON 702	PINYON 748	PINYON 793	PINYON 843
PINYON 527	PINYON 571	PINYON 615	PINYON 659	PINYON 703	PINYON 749	PINYON 794	PINYON 844
PINYON 528	PINYON 572	PINYON 616	PINYON 660	PINYON 704	PINYON 750	PINYON 795	PINYON 845
PINYON 529	PINYON 573	PINYON 617	PINYON 661	PINYON 705	PINYON 751	PINYON 796	PINYON 846
PINYON 530	PINYON 574	PINYON 618	PINYON 662	PINYON 706	PINYON 752	PINYON 797	PINYON 847
PINYON 531	PINYON 575	PINYON 619 Sec 9	PINYON 663	PINYON 707	PINYON 753	PINYON 798 Sec 10	PINYON 848
PINYON 532	PINYON 576	PINYON 620	PINYON 664	PINYON 708	PINYON 754	PINYON 799	PINYON 849
PINYON 533	PINYON 577	PINYON 621	PINYON 665	PINYON 709	PINYON 755	PINYON 800	PINYON 850
PINYON 534	PINYON 578	PINYON 622	PINYON 666	PINYON 710	PINYON 756	PINYON 801	PINYON 851
PINYON 535	PINYON 579	PINYON 623	PINYON 667	PINYON 711	PINYON 757	PINYON 802	PINYON 852
PINYON 536	PINYON 580	PINYON 624	PINYON 668	PINYON 712	PINYON 758	PINYON 803	PINYON 853
PINYON 537	PINYON 581	PINYON 625	PINYON 669	PINYON 713	PINYON 759	PINYON 804	PINYON 854
PINYON 538	PINYON 582	PINYON 626	PINYON 670	PINYON 714	PINYON 760	PINYON 805	PINYON 855
PINYON 539	PINYON 583	PINYON 627	PINYON 671	PINYON 715	PINYON 761	PINYON 806	PINYON 856
PINYON 540	PINYON 584	PINYON 628 Sec 16	PINYON 672	PINYON 716	PINYON 762	PINYON 807 Sec 15	PINYON 857
PINYON 541	PINYON 585	PINYON 629	PINYON 673	PINYON 717	PINYON 763	PINYON 808	PINYON 858
PINYON 542	PINYON 586	PINYON 630	PINYON 674	PINYON 718	PINYON 764	PINYON 809	PINYON 859
PINYON 543	PINYON 587	PINYON 631	PINYON 675	PINYON 719	PINYON 765	PINYON 810	PINYON 860
PINYON 544	PINYON 588	PINYON 632	PINYON 676	PINYON 720	PINYON 766	PINYON 811	PINYON 861
PINYON 545	PINYON 589	PINYON 633	PINYON 677	PINYON 721	PINYON 767	PINYON 812	PINYON 862
PINYON 546	PINYON 590	PINYON 634	PINYON 678	PINYON 722	PINYON 768	PINYON 813	PINYON 863
PINYON 547	PINYON 591	PINYON 635	PINYON 679	PINYON 723	PINYON 769	PINYON 814	PINYON 864
PINYON 548	PINYON 592	PINYON 636	PINYON 680	PINYON 724	PINYON 770	PINYON 815	PINYON 865
PINYON 549	PINYON 593	PINYON 637 Sec 21	PINYON 681	PINYON 725	PINYON 771	PINYON 816 Sec 22	PINYON 866
PINYON 550	PINYON 594	PINYON 638	PINYON 682	PINYON 726	PINYON 772	PINYON 817	PINYON 867
PINYON 551	PINYON 595	PINYON 639	PINYON 683	PINYON 727	PINYON 773	PINYON 818	PINYON 868
PINYON 552	PINYON 596	PINYON 640	PINYON 684	PINYON 728	PINYON 774	PINYON 819	PINYON 869
PINYON 553	PINYON 597	PINYON 641	PINYON 685	PINYON 729	PINYON 775	PINYON 820	PINYON 870
PINYON 554	PINYON 598	PINYON 642	PINYON 686	PINYON 730	PINYON 776	PINYON 821	PINYON 871

BEARING 00° E

All location monuments, corners and end centers are 2" X 2" X 4' wooden posts.

TIE: Cor. 1 of PINYON 554 is 15270.89' South and 8951.91' East from the NE Cor. of Section 21, Township 36N, Range 4W, Mohave County, Arizona.

ARIZONA STATE OFFICE  
BY LAND MANAGEMENT

JAN 21 1982

7:45 A.M.  
PHOENIX, ARIZONA

## LODE LOCATION NOTICE AND CERTIFICATE

STATE OF Arizona )  
 ) ss.  
 COUNTY OF Coconino )

The undersigned, AM Cole, in preparing this Lode Location Notice and Certificate is acting for and in behalf of Energy Fuels Exploration Company, a Colorado corporation, whose address is 1515 Arapahoe Street, Denver, Colorado 80202 (hereinafter called "Energy Fuels").

1. Claim. The Pinyon No. 768 claim is located by Energy Fuels on this 20 day of November, 1981, for mining purposes and is 1500 linear feet in length along the vein or lode containing valuable minerals and 300 linear feet in width on each side of the center line of this claim and is located for all surface rights, privileges, minerals and other rights granted by the existing laws and customs. The general course of this claim is from East to West (general direction).

2. Location Monument. The location monument on which this notice is posted is located in Section 15, Township 36 North, Range 4 West, and is situated within the boundaries of this claim at Corner No. 2 which is the Northeast corner of this claim. The location monument lies on the East end of this claim and is 1500 feet from the opposite end of this claim.

3. Description. The description of this claim, its boundaries and its locality are as follows:

(a) Location: The claim is located in the SW 1/4 Sec 15 E NW 1/4 Section 22, Township 36 North, Range 4 West, Gila & Salt River Base Meridian, Hacks Canyon Mining District, County of Mohave, and State of Arizona.

(b) Description: The boundary of this claim can be readily traced, viz: Beginning at Corner No. 2 of this claim, common with Corner No. 1 of the Pinyon No. 813 Claim, thence South, 300 feet to End Center; thence South, 300 feet to Corner No. 3; thence West, 1500 feet to Corner No. 4; thence North, 300 feet to End Center; thence North, 300 feet to Corner No. 1; thence East, 1500 feet to Corner No. 2; the place of beginning.

(c) Tie: Corner No. 2 of this claim can be located by proceeding 10470.89 feet due South and 17951.91 feet due East from the Northeast corner (permanent monument/benchmark) of Section 12, Township 36 North, Range 5 West, of the Gila & Salt River Base Meridian, Mohave County, Arizona.

LOCATOR:

ENERGY FUELS EXPLORATION COMPANY

By AM Cole **ARIZONA STATE OFFICE**  
**BU. LAND MANAGEMENT**  
 Duly Authorized Agent

JAN 21 1982

STATE OF Arizona )  
 ) ss.  
 COUNTY OF Coconino )

On this 28<sup>th</sup> day of November, 1981, before me personally appeared A. M. Cole, duly authorized agent of Energy Fuels Exploration Company, a Colorado corporation, known to me to be the person who executed the within instrument on behalf of the corporation therein named and acknowledged to me that such corporation executed the same.

IN WITNESS WHEREOF, I have hereunto set my hand and official seal.

My Commission Expires: 4-9-85

[Signature]  
 Notary Public

7:45 A.M.  
 PHOENIX, ARIZONA

LOCATION MAP  
PINYON LODGE CLAIMS  
MOHAVE COUNTY, ARIZONA

scale 1" = 2000'

R 4 W

T37N

T36N

Sec 5

Sec 2

Sec 8

Sec 11

Sec 17

Sec 14

Sec 20

Sec 23

BEARING 00°N

BEARING 00°E

All location monuments, corners and end centers  
are 2" X 2" X 4' wooden posts.

TIE: Cor. 1 of PINYON 554 is 15270.89' South and  
8951.91' East from the NE Cor. of Sec. 12, T36N, R5W.

ARIZONA STATE OFFICE  
BUREAU OF LAND MANAGEMENT

JAN 21 1982

7:45 AM

## LODE LOCATION NOTICE AND CERTIFICATE

STATE OF Arizona )  
COUNTY OF Coconino ) ss.

The undersigned, A M Cole, in preparing this Lode Location Notice and Certificate is acting for and in behalf of Energy Fuels Exploration Company, a Colorado corporation, whose address is 1515 Arapahoe Street, Denver, Colorado 80202 (hereinafter called "Energy Fuels").

1. Claim. The Pinyon No. 769 claim is located by Energy Fuels on this 20 day of November, 1981, for mining purposes and is 1500 linear feet in length along the vein or lode containing valuable minerals and 300 linear feet in width on each side of the center line of this claim and is located for all surface rights, privileges, minerals and other rights granted by the existing laws and customs. The general course of this claim is from East to West (general direction).

2. Location Monument. The location monument on which this notice is posted is located in Section 22, Township 36 North, Range 4 West, and is situated within the boundaries of this claim at Corner No. 2 which is the Northeast corner of this claim. The location monument lies on the East end of this claim and is 1500 feet from the opposite end of this claim.

3. Description. The description of this claim, its boundaries and its locality are as follows:

(a) Location: The claim is located in the NW 1/4, Section 22, Township 36 North, Range 4 West, Gila & Salt River Base Meridian, Hacks Canyon Mining District, County of Mohave, and State of Arizona.

(b) Description: The boundary of this claim can be readily traced, viz: Beginning at Corner No. 2 of this claim, common with Corner No. 1 of the Pinyon No. 814 Claim, thence South, 300 feet to End Center; thence South, 300 feet to Corner No. 3; thence West, 1500 feet to Corner No. 4; thence North, 300 feet to End Center; thence North, 300 feet to Corner No. 1; thence East, 1500 feet to Corner No. 2; the place of beginning.

(c) Tie: Corner No. 2 of this claim can be located by proceeding 11070.89 feet due South and 12951.91 feet due East from the Northeast corner (permanent monument/benchmark) of Section 12, Township 36 North, Range 5 West, of the Gila & Salt River Base Meridian, Mohave County, Arizona.

LOCATOR:

ENERGY FUELS EXPLORATION COMPANY

By A M Cole  
Duly Authorized Agent

ARIZONA STATE OFFICE  
BUREAU OF LAND MANAGEMENT

JAN 21 1982

STATE OF Arizona )  
COUNTY OF Coconino ) ss.

On this 28<sup>th</sup> day of November, 1981, before me personally appeared A. M. Cole, duly authorized agent of Energy Fuels Exploration Company, a Colorado corporation, known to me to be the person who executed the within instrument on behalf of the corporation therein named and acknowledged to me that such corporation executed the same.

IN WITNESS WHEREOF, I have hereunto set my hand and official seal.

[Signature]  
Notary Public

My Commission Expires: 4-9-85

7:45 A.M.  
PHOENIX, ARIZONA

LOCATION MAP  
PINYON LODGE CLAIMS  
MOHAVE COUNTY, ARIZONA

scale 1" = 2000'

R 4 W

T37N

T36N

Sec 5

Sec 2

Sec 8

BEARING 00°N

Sec 17

Sec 14

Sec 20

Sec 23

PINYON 520	PINYON 564	PINYON 608	PINYON 652	PINYON 696	PINYON 740	PINYON 787	PINYON 837
PINYON 521	PINYON 565	PINYON 609	PINYON 653	PINYON 697	PINYON 741	PINYON 788	PINYON 838
PINYON 522	PINYON 566	PINYON 610	PINYON 654	PINYON 698	PINYON 742	PINYON 789	PINYON 839
PINYON 523	PINYON 567	PINYON 611 Sec 4	PINYON 655	PINYON 699	PINYON 745	PINYON 790 Sec 3	PINYON 840
PINYON 524	PINYON 568	PINYON 612	PINYON 656	PINYON 700	PINYON 746	PINYON 791	PINYON 841
PINYON 525	PINYON 569	PINYON 613	PINYON 657	PINYON 701	PINYON 747	PINYON 792	PINYON 842
PINYON 526	PINYON 570	PINYON 614	PINYON 658	PINYON 702	PINYON 748	PINYON 793	PINYON 843
PINYON 527	PINYON 571	PINYON 615	PINYON 659	PINYON 703	PINYON 749	PINYON 794	PINYON 844
PINYON 528	PINYON 572	PINYON 616	PINYON 660	PINYON 704	PINYON 750	PINYON 795	PINYON 845
PINYON 529	PINYON 573	PINYON 617	PINYON 661	PINYON 705	PINYON 751	PINYON 796	PINYON 846
PINYON 530	PINYON 574	PINYON 618	PINYON 662	PINYON 706	PINYON 752	PINYON 797	PINYON 847
PINYON 531	PINYON 575	PINYON 619 Sec 9	PINYON 663	PINYON 707	PINYON 753	PINYON 798 Sec 10	PINYON 848
PINYON 532	PINYON 576	PINYON 620	PINYON 664	PINYON 708	PINYON 754	PINYON 799	PINYON 849
PINYON 533	PINYON 577	PINYON 621	PINYON 665	PINYON 709	PINYON 755	PINYON 800	PINYON 850
PINYON 534	PINYON 578	PINYON 622	PINYON 666	PINYON 710	PINYON 756	PINYON 801	PINYON 851
PINYON 535	PINYON 579	PINYON 623	PINYON 667	PINYON 711	PINYON 757	PINYON 802	PINYON 852
PINYON 536	PINYON 580	PINYON 624	PINYON 668	PINYON 712	PINYON 758	PINYON 803	PINYON 853
PINYON 537	PINYON 581	PINYON 625	PINYON 669	PINYON 713	PINYON 759	PINYON 804	PINYON 854
PINYON 538	PINYON 582	PINYON 626	PINYON 670	PINYON 714	PINYON 760	PINYON 805	PINYON 855
PINYON 539	PINYON 583	PINYON 627	PINYON 671	PINYON 715	PINYON 761	PINYON 806	PINYON 856
PINYON 540	PINYON 584	PINYON 628 Sec 16	PINYON 672	PINYON 716	PINYON 762	PINYON 807 Sec 15	PINYON 857
PINYON 541	PINYON 585	PINYON 629	PINYON 673	PINYON 717	PINYON 763	PINYON 808	PINYON 858
PINYON 542	PINYON 586	PINYON 630	PINYON 674	PINYON 718	PINYON 764	PINYON 809	PINYON 859
PINYON 543	PINYON 587	PINYON 631	PINYON 675	PINYON 719	PINYON 765	PINYON 810	PINYON 860
PINYON 544	PINYON 588	PINYON 632	PINYON 676	PINYON 720	PINYON 766	PINYON 811	PINYON 861
PINYON 545	PINYON 589	PINYON 633	PINYON 677	PINYON 721	PINYON 767	PINYON 812	PINYON 862
PINYON 546	PINYON 590	PINYON 634	PINYON 678	PINYON 722	PINYON 768	PINYON 813	PINYON 863
PINYON 547	PINYON 591	PINYON 635	PINYON 679	PINYON 723	PINYON 769	PINYON 814	PINYON 864
PINYON 548	PINYON 592	PINYON 636	PINYON 680	PINYON 724	PINYON 770	PINYON 815	PINYON 865
PINYON 549	PINYON 593	PINYON 637 Sec 21	PINYON 681	PINYON 725	PINYON 771	PINYON 816 Sec 22	PINYON 866
PINYON 550	PINYON 594	PINYON 638	PINYON 682	PINYON 726	PINYON 772	PINYON 817	PINYON 867
PINYON 551	PINYON 595	PINYON 639	PINYON 683	PINYON 727	PINYON 773	PINYON 818	PINYON 868
PINYON 552	PINYON 596	PINYON 640	PINYON 684	PINYON 728	PINYON 774	PINYON 819	PINYON 869
PINYON 553	PINYON 597	PINYON 641	PINYON 685	PINYON 729	PINYON 775	PINYON 820	PINYON 870
PINYON 554	PINYON 598	PINYON 642	PINYON 686	PINYON 730	PINYON 776	PINYON 821	PINYON 871

BEARING 00° E

All location monuments, corners and end centers  
are 2" X 2" X 4' wooden posts.

TIE: Cor. 1 of PINYON 554 is 15270.89' South and  
8951.91' East from the NE Cor. of Sec. 12, T36N, R5W.

ARIZONA STATE OFFICE  
BUREAU OF LAND MANAGEMENT

JAN 21 1966

7:45 AM  
PHOENIX, ARIZONA



## LODE LOCATION NOTICE AND CERTIFICATE

STATE OF Arizona )  
COUNTY OF Coconino ) ss.

The undersigned, AM Cole, in preparing this Lode Location Notice and Certificate is acting for and in behalf of Energy Fuels Exploration Company, a Colorado corporation, whose address is 1515 Arapahoe Street, Denver, Colorado 80202 (hereinafter called "Energy Fuels").

1. Claim. The Pinyon No. 770 claim is located by Energy Fuels on this 20 day of November, 1981, for mining purposes and is 1500 linear feet in length along the vein or lode containing valuable minerals and 300 linear feet in width on each side of the center line of this claim and is located for all surface rights, privileges, minerals and other rights granted by the existing laws and customs. The general course of this claim is from East to West (general direction).

2. Location Monument. The location monument on which this notice is posted is located in Section 22, Township 36 North, Range 4 West, and is situated within the boundaries of this claim at Corner No. 2 which is the Northeast corner of this claim. The location monument lies on the East end of this claim and is 1500 feet from the opposite end of this claim.

3. Description. The description of this claim, its boundaries and its locality are as follows:

(a) Location: The claim is located in the NW 1/4, Section 22, Township 36 North, Range 4 West, Gila & Salt River-Base Meridian, Hacks Canyon Mining District, County of Mohave, and State of Arizona.

(b) Description: The boundary of this claim can be readily traced, viz: Beginning at Corner No. 2 of this claim, common with Corner No. 1 of the Pinyon No. 819 Claim, thence South, 300 feet to End Center; thence South, 300 feet to Corner No. 3; thence West, 1500 feet to Corner No. 4; thence North, 300 feet to End Center; thence North, 300 feet to Corner No. 1; thence East, 1500 feet to Corner No. 2; the place of beginning.

(c) Tie: Corner No. 2 of this claim can be located by proceeding 11670.89 feet due South and 17951.91 feet due East from the Northeast corner (permanent monument/benchmark) of Section 12, Township 36 North, Range 5 West, of the Gila & Salt River Base Meridian, Mohave County, Arizona.

LOCATOR:

ENERGY FUELS EXPLORATION COMPANY

By AM Cole ARIZONA STATE OFFICE  
Duly Authorized Agent B. LAND MANAGEMENT

STATE OF Arizona )  
COUNTY OF Coconino ) ss.

On this 28th day of November, 1981, before me personally appeared A. M. Cole, duly authorized agent of Energy Fuels Exploration Company, a Colorado corporation, known to me to be the person who executed the within instrument on behalf of the corporation therein named and acknowledged to me that such corporation executed the same.

IN WITNESS WHEREOF, I have hereunto set my hand and official seal.

[Signature]  
Notary Public

My Commission Expires: 4-9-85.

JAN 21 1982

7:45 A.M.  
PHOENIX, ARIZONA

LOCATION MAP  
PINYON LODGE CLAIMS  
MOHAVE COUNTY, ARIZONA

scale 1" = 2000'

R 4 W

T37N

T36N

Sec 5

Sec 2

Sec 8

BEARING 00°N

Sec 17

Sec 10

Sec 14

Sec 20

Sec 23

300  
300

BEARING 00° E

All location monuments, corners and end centers  
are 2" X 2" X 4" wooden posts.

TIE: Cor. 1 of PINYON 554 is 15270.89' South and  
8951.91' East from the NE Cor. of Sec. 12, T36N, R5W.

ARIZONA STATE OFFICE  
BU. LAND MANAGEMENT

JAN 21 1962

7:45 A.M.  
ARIZONA

## LODE LOCATION NOTICE AND CERTIFICATE

STATE OF Arizona )  
 ) ss.  
 COUNTY OF Coconino )

The undersigned, AM Cole, in preparing this Lode Location Notice and Certificate is acting for and in behalf of Energy Fuels Exploration Company, a Colorado corporation, whose address is 1515 Arapahoe Street, Denver, Colorado 80202 (hereinafter called "Energy Fuels").

1. Claim. The Pinyon No. 771 claim is located by Energy Fuels on this 20 day of November, 1981, for mining purposes and is 1500 linear feet in length along the vein or lode containing valuable minerals and 300 linear feet in width on each side of the center line of this claim and is located for all surface rights, privileges, minerals and other rights granted by the existing laws and customs. The general course of this claim is from East to West (general direction).

2. Location Monument. The location monument on which this notice is posted is located in Section 22, Township 36 North, Range 4 West, and is situated within the boundaries of this claim at Corner No. 2 which is the Northeast corner of this claim. The location monument lies on the East end of this claim and is 1500 feet from the opposite end of this claim.

3. Description. The description of this claim, its boundaries and its locality are as follows:

(a) Location: The claim is located in the NW 1/4, Section 22, Township 36 North, Range 4 West, Gila & Salt River Base Meridian, Hacks Canyon Mining District, County of Mohave, and State of Arizona.

(b) Description: The boundary of this claim can be readily traced, viz: Beginning at Corner No. 2 of this claim, common with Corner No. 1 of the Pinyon No. 816 Claim, thence South, 300 feet to End Center; thence South, 300 feet to Corner No. 3; thence West, 1500 feet to Corner No. 4; thence North, 300 feet to End Center; thence North, 300 feet to Corner No. 1; thence East, 1500 feet to Corner No. 2; the place of beginning.

(c) Tie: Corner No. 2 of this claim can be located by proceeding 12,770.89 feet due South and 17,951.91 feet due East from the Northeast corner (permanent monument/benchmark) of Section 12, Township 36 North, Range 5 West, of the Gila & Salt River Base Meridian, Mohave County, Arizona.

LOCATOR:

ENERGY FUELS EXPLORATION COMPANY  
 ARIZONA STATE OFFICE  
 BU. LAND MANAGEMENT

By AM Cole JAN 21 1982  
 Duly Authorized Agent

STATE OF Arizona )  
 ) ss.  
 COUNTY OF Coconino )

7:45 A.M.  
 PHOENIX, ARIZONA

On this 28th day of November, 19 81, before me personally appeared A.M. Cole, duly authorized agent of Energy Fuels Exploration Company, a Colorado corporation, known to me to be the person who executed the within instrument on behalf of the corporation therein named and acknowledged to me that such corporation executed the same.

IN WITNESS WHEREOF, I have hereunto set my hand and official seal.

Notary Public

My Commission Expires: 4-9-85

LOCATION MAP  
PINYON LODGE CLAIMS  
MOHAVE COUNTY, ARIZONA

scale 1" = 2000'

R 4 W

T37N

T36N

Sec 5

Sec 2

Sec 8

Sec 11

Sec 17

Sec 14

Sec 20

Sec 23

BEARING 00° N

N

A H C 151918

BEARING 00° E

All location monuments, corners and end centers  
are 2" X 2" X 4' wooden posts.

TIE: Cor. 1 of PINYON 554 is 15270.89' South and  
8951.91' East from the NE Cor. of Sec. 12, T36N, R5W.

ARIZONA STATE OFFICE  
BY: LAND MANAGEMENT

JAN 21 1982

7:45 AM

## LODE LOCATION NOTICE AND CERTIFICATE

STATE OF Arizona )  
COUNTY OF Coconino ) ss.

The undersigned, A.M. Cole, in preparing this Lode Location Notice and Certificate is acting for and in behalf of Energy Fuels Exploration Company, a Colorado corporation, whose address is 1515 Arapahoe Street, Denver, Colorado 80202 (hereinafter called "Energy Fuels").

1. Claim. The Pinyon No. 772 claim is located by Energy Fuels on this 20 day of November, 1981, for mining purposes and is 1500 linear feet in length along the vein or lode containing valuable minerals and 300 linear feet in width on each side of the center line of this claim and is located for all surface rights, privileges, minerals and other rights granted by the existing laws and customs. The general course of this claim is from East to West (general direction).

2. Location Monument. The location monument on which this notice is posted is located in Section 22, Township 36 North, Range 4 West, and is situated within the boundaries of this claim at Corner No. 2 which is the Northeast corner of this claim. The location monument lies on the East end of this claim and is 1500 feet from the opposite end of this claim.

3. Description. The description of this claim, its boundaries and its locality are as follows:

(a) Location: The claim is located in the NW 1/4 E SW 1/4, Section 22, Township 36 North, Range 4 West, Gila & Salt River Base Meridian, Hacks Canyon Mining District, County of Mohave, and State of Arizona.

(b) Description: The boundary of this claim can be readily traced, viz: Beginning at Corner No. 2 of this claim, common with Corner No. 1 of the Pinyon No. 817 Claim, thence South, 300 feet to End Center; thence South, 300 feet to Corner No. 3; thence West, 1500 feet to Corner No. 4; thence North, 300 feet to End Center; thence North, 300 feet to Corner No. 1; thence East, 1500 feet to Corner No. 2; the place of beginning.

(c) Tie: Corner No. 2 of this claim can be located by proceeding 12,870.89 feet due South and 12,951.91 feet due East from the Northeast corner (permanent monument/benchmark) of Section 12, Township 36 North, Range 5 West, of the Gila & Salt River Base Meridian, Mohave County, Arizona.

LOCATOR:

ENERGY FUELS EXPLORATION COMPANY ARIZONA STATE OF  
BU. LAND MANAGER

By A.M. Cole JAN 21 1982  
Duly Authorized Agent

STATE OF Arizona )  
COUNTY OF Coconino ) ss.

7:45 A.M.  
PHOENIX, ARIZO

On this 28th day of November, 1981, before me personally appeared A.M. Cole, duly authorized agent of Energy Fuels Exploration Company, a Colorado corporation, known to me to be the person who executed the within instrument on behalf of the corporation therein named and acknowledged to me that such corporation executed the same.

IN WITNESS WHEREOF, I have hereunto set my hand and official seal.

[Signature]  
Notary Public

My Commission Expires: 4-9-85



LOCATION MAP  
PINYON LODGE CLAIMS  
MOHAVE COUNTY, ARIZONA

scale 1" = 2000'

R 4 W

T37N

T36N

Sec 5

Sec 2

Sec 8

Sec 11

Sec 17

Sec 14

Sec 20

Sec 23

BEARING 00°N

N

BEARING 00° E

All location monuments, corners and end centers  
are 2" X 2" X 4' wooden posts.

TIE: Cor. 1 of PINYON 554 is 15270.89' South and  
8951.91' East from the NE Cor. of Sec. 12, T36N, R5W.

ARIZONA STATE OFFICE  
BU. LAND MANAGEMENT

JAN 20 1986

7:45 A.M.  
PHOENIX, ARIZONA

## LODE LOCATION NOTICE AND CERTIFICATE

STATE OF Arizona )  
COUNTY OF Coconino ) ss.

The undersigned, AM Cole, in preparing this Lode Location Notice and Certificate is acting for and in behalf of Energy Fuels Exploration Company, a Colorado corporation, whose address is 1515 Arapahoe Street, Denver, Colorado 80202 (hereinafter called "Energy Fuels").

1. Claim. The Pinyon No. 723 claim is located by Energy Fuels on this 20 day of November, 1981, for mining purposes and is 1500 linear feet in length along the vein or lode containing valuable minerals and 300 linear feet in width on each side of the center line of this claim and is located for all surface rights, privileges, minerals and other rights granted by the existing laws and customs. The general course of this claim is from East to West (general direction).

2. Location Monument. The location monument on which this notice is posted is located in Section 22, Township 36 North, Range 4 West, and is situated within the boundaries of this claim at Corner No. 2 which is the Northeast corner of this claim. The location monument lies on the East end of this claim and is 1500 feet from the opposite end of this claim.

3. Description. The description of this claim, its boundaries and its locality are as follows:

(a) Location: The claim is located in the SW 1/4, Section 22, Township 36 North, Range 4 West, Gila & Salt River Base Meridian, Hacks Canyon Mining District, County of Mohave, and State of Arizona.

(b) Description: The boundary of this claim can be readily traced, viz: Beginning at Corner No. 2 of this claim, common with Corner No. 1 of the Pinyon No. 818 Claim, thence South, 300 feet to End Center; thence South, 300 feet to Corner No. 3; thence West, 1500 feet to Corner No. 4; thence North, 300 feet to End Center; thence North, 300 feet to Corner No. 1; thence East, 1500 feet to Corner No. 2; the place of beginning.

(c) Tie: Corner No. 2 of this claim can be located by proceeding 13,470.89 feet due South and 12,951.91 feet due East from the Northeast corner (permanent monument/benchmark) of Section 12, Township 36 North, Range 5 West, of the Gila & Salt River Base Meridian, Mohave County, Arizona.

LOCATOR:

ENERGY FUELS EXPLORATION COMPANY

By AM Cole ARIZONA STATE OFFICE  
Duly Authorized Agent BU. LAND MANAGEMENT

JAN 21 1982

7:45 A.M.

PHOENIX, ARIZONA

STATE OF Arizona )  
COUNTY OF Coconino ) ss.

On this 28th day of November, 1981, before me personally appeared A. M. Cole, duly authorized agent of Energy Fuels Exploration Company, a Colorado corporation, known to me to be the person who executed the within instrument on behalf of the corporation therein named and acknowledged to me that such corporation executed the same.

IN WITNESS WHEREOF, I have hereunto set my hand and official seal.

[Signature]  
Notary Public

My Commission Expires: 4-9-85.

LOCATION MAP  
PINYON LODGE CLAIMS  
MOHAVE COUNTY, ARIZONA

scale 1" = 2000'

R 4 W

T37N

T36N

Sec 5

Sec 2

Sec 8

BEARING 00°N

A H C  
151920

N

Sec 17

Sec 14

Sec 20

Sec 23

300'  
300'

BEARING 00° E

All location monuments, corners and end centers  
are 2" X 2" X 4' wooden posts.

TIE: Cor. 1 of PINYON 554 is 15270.89' South and  
6951.91' East from the NE Cor. of Sec. 12, T36N, R5W.

ARIZONA STATE OFFICE  
BU. LAND MANAGEMENT

JAN 21 1982

7:45 A.M.  
ARIZONA

## LODE LOCATION NOTICE AND CERTIFICATE

STATE OF Arizona )  
 ) ss.  
 COUNTY OF Coconino )

The undersigned, AM Cole, in preparing this Lode Location Notice and Certificate is acting for and in behalf of Energy Fuels Exploration Company, a Colorado corporation, whose address is 1515 Arapahoe Street, Denver, Colorado 80202 (hereinafter called "Energy Fuels").

1. Claim. The Pinyon No. 774 claim is located by Energy Fuels on this 20 day of November, 1981, for mining purposes and is 1500 linear feet in length along the vein or lode containing valuable minerals and 300 linear feet in width on each side of the center line of this claim and is located for all surface rights, privileges, minerals and other rights granted by the existing laws and customs. The general course of this claim is from East to West (general direction).

2. Location Monument. The location monument on which this notice is posted is located in Section 22, Township 36 North, Range 4 West, and is situated within the boundaries of this claim at Corner No. 2 which is the Northeast corner of this claim. The location monument lies on the East end of this claim and is 1500 feet from the opposite end of this claim.

3. Description. The description of this claim, its boundaries and its locality are as follows:

(a) Location: The claim is located in the SW 1/4, Section 22, Township 36 North, Range 4 West, Gila & Salt River Base Meridian, Hacks Canyon Mining District, County of Mohave, and State of Arizona.

(b) Description: The boundary of this claim can be readily traced, viz: Beginning at Corner No. 2 of this claim, common with Corner No. 1 of the Pinyon No. 819 Claim, thence South, 300 feet to End Center; thence South, 300 feet to Corner No. 3; thence West, 1500 feet to Corner No. 4; thence North, 300 feet to End Center; thence North, 300 feet to Corner No. 1; thence East, 1500 feet to Corner No. 2; the place of beginning.

(c) Tie: Corner No. 2 of this claim can be located by proceeding 14070.89 feet due South and 17,951.91 feet due East from the Northeast corner (permanent monument/benchmark) of Section 12, Township 36 North, Range 5 West, of the Gila & Salt River Base Meridian, Mohave County, Arizona.

LOCATOR:

ENERGY FUELS EXPLORATION COMPANY

ARIZONA STATE OFFICE  
 BU. LAND MANAGEMENT

By AM Cole JAN 21 1982  
 Duly Authorized Agent

7:45 A.M.  
 PHOENIX, ARIZONA

STATE OF Arizona )  
 ) ss.  
 COUNTY OF Coconino )

On this 28th day of November, 1981, before me personally appeared A.M. Cole, duly authorized agent of Energy Fuels Exploration Company, a Colorado corporation, known to me to be the person who executed the within instrument on behalf of the corporation therein named and acknowledged to me that such corporation executed the same.

IN WITNESS WHEREOF, I have hereunto set my hand and official seal.

[Signature]  
 Notary Public

My Commission Expires: 4-9-85.

LOCATION MAP  
PINYON LODE CLAIMS  
MOHAVE COUNTY, ARIZONA

scale 1" = 2000'

R 4 W

T37N

T36N

Sec 5

Sec 2

Sec 8

Sec 11

Sec 17

Sec 14

Sec 20

Sec 23

BEARING 00°N

A MC 151921

N

BEARING 00° E

All location monuments, corners and end centers  
are 2" X 2" X 4' wooden posts.

TIE: Cor. 1 of PINYON 554 is 15270.89' South and  
8951.91' East from the NE Cor. of Sec. 12, T36N, R5W.

ARIZONA STATE OFFICE  
BU. LAND MANAGEMENT

JAN 21 1982

7:45 A.M.  
PHOENIX, ARIZONA



## LODE LOCATION NOTICE AND CERTIFICATE

STATE OF Arizona )  
COUNTY OF Coconino ) ss.

The undersigned, AM Cole, in preparing this Lode Location Notice and Certificate is acting for and in behalf of Energy Fuels Exploration Company, a Colorado corporation, whose address is 1515 Arapahoe Street, Denver, Colorado 80202 (hereinafter called "Energy Fuels").

1. Claim. The Pinyon No. 275 claim is located by Energy Fuels on this 20 day of November, 1981, for mining purposes and is 1500 linear feet in length along the vein or lode containing valuable minerals and 300 linear feet in width on each side of the center line of this claim and is located for all surface rights, privileges, minerals and other rights granted by the existing laws and customs. The general course of this claim is from East to West (general direction).

2. Location Monument. The location monument on which this notice is posted is located in Section 22, Township 36 North, Range 4 West, and is situated within the boundaries of this claim at Corner No. 2 which is the Northeast corner of this claim. The location monument lies on the East end of this claim and is 1500 feet from the opposite end of this claim.

3. Description. The description of this claim, its boundaries and its locality are as follows:

(a) Location: The claim is located in the SW 1/4, Section 22, Township 36 North, Range 4 West, Gila & Salt River Base Meridian, Hacks Canyon Mining District, County of Mohave, and State of Arizona.

(b) Description: The boundary of this claim can be readily traced, viz: Beginning at Corner No. 2 of this claim, common with Corner No. 1 of the Pinyon No. 820 Claim, thence South, 300 feet to End Center; thence South, 300 feet to Corner No. 3; thence West, 1500 feet to Corner No. 4; thence North, 300 feet to End Center; thence North, 300 feet to Corner No. 1; thence East, 1500 feet to Corner No. 2; the place of beginning.

(c) Tie: Corner No. 2 of this claim can be located by proceeding 14,670.89 feet due South and 17,951.91 feet due East from the Northeast corner (permanent monument/benchmark) of Section 12, Township 36 North, Range 5 West, of the Gila & Salt River Base Meridian, Mohave County, Arizona.

LOCATOR:

ENERGY FUELS EXPLORATION COMPANY  
ARIZONA STATE OFFICE  
BU. LAND MANAGEMENT

By A. M. Cole JAN 21 1982  
Duly Authorized Agent

STATE OF Arizona )  
COUNTY OF Coconino ) ss.

7:45 A.M.  
PHOENIX, ARIZONA

On this 28<sup>th</sup> day of November, 1981, before me personally appeared A. M. Cole, duly authorized agent of Energy Fuels Exploration Company, a Colorado corporation, known to me to be the person who executed the within instrument on behalf of the corporation therein named and acknowledged to me that such corporation executed the same.

IN WITNESS WHEREOF, I have hereunto set my hand and official seal.

My Commission Expires: 4-9-85.

Notary Public

LOCATION MAP  
PINYON LODGE CLAIMS  
MOHAVE COUNTY, ARIZONA

scale 1" = 2000'

R 4 W

T37N

T36N

Sec 5

Sec 2

Sec 8

Sec 11

Sec 17

Sec 14

Sec 20

Sec 23

BEARING 00°N

A MC 151922

↑ N

PINYON 520	PINYON 564	PINYON 608	PINYON 652	PINYON 696	PINYON 740	PINYON 787	PINYON 837
PINYON 521	PINYON 565	PINYON 609	PINYON 653	PINYON 697	PINYON 741	PINYON 788	PINYON 838
PINYON 522	PINYON 566	PINYON 610	PINYON 654	PINYON 698	PINYON 742	PINYON 789	PINYON 839
PINYON 523	PINYON 567	PINYON 611 Sec 4	PINYON 655	PINYON 699	PINYON 745	PINYON 790 Sec 3	PINYON 840
PINYON 524	PINYON 568	PINYON 612	PINYON 656	PINYON 700	PINYON 746	PINYON 791	PINYON 841
PINYON 525	PINYON 569	PINYON 613	PINYON 657	PINYON 701	PINYON 747	PINYON 792	PINYON 842
PINYON 526	PINYON 570	PINYON 614	PINYON 658	PINYON 702	PINYON 748	PINYON 793	PINYON 843
PINYON 527	PINYON 571	PINYON 615	PINYON 659	PINYON 703	PINYON 749	PINYON 794	PINYON 844
PINYON 528	PINYON 572	PINYON 616	PINYON 660	PINYON 704	PINYON 750	PINYON 795	PINYON 845
PINYON 529	PINYON 573	PINYON 617	PINYON 661	PINYON 705	PINYON 751	PINYON 796	PINYON 846
PINYON 530	PINYON 574	PINYON 618	PINYON 662	PINYON 706	PINYON 752	PINYON 797	PINYON 847
PINYON 531	PINYON 575	PINYON 619 Sec 9	PINYON 663	PINYON 707	PINYON 753	PINYON 798 Sec 10	PINYON 848
PINYON 532	PINYON 576	PINYON 620	PINYON 664	PINYON 708	PINYON 754	PINYON 799	PINYON 849
PINYON 533	PINYON 577	PINYON 621	PINYON 665	PINYON 709	PINYON 755	PINYON 800	PINYON 850
PINYON 534	PINYON 578	PINYON 622	PINYON 666	PINYON 710	PINYON 756	PINYON 801	PINYON 851
PINYON 535	PINYON 579	PINYON 623	PINYON 667	PINYON 711	PINYON 757	PINYON 802	PINYON 852
PINYON 536	PINYON 580	PINYON 624	PINYON 668	PINYON 712	PINYON 758	PINYON 803	PINYON 853
PINYON 537	PINYON 581	PINYON 625	PINYON 669	PINYON 713	PINYON 759	PINYON 804	PINYON 854
PINYON 538	PINYON 582	PINYON 626	PINYON 670	PINYON 714	PINYON 760	PINYON 805	PINYON 855
PINYON 539	PINYON 583	PINYON 627	PINYON 671	PINYON 715	PINYON 761	PINYON 806	PINYON 856
PINYON 540	PINYON 584	PINYON 628 Sec 16	PINYON 672	PINYON 716	PINYON 762	PINYON 807 Sec 15	PINYON 857
PINYON 541	PINYON 585	PINYON 629	PINYON 673	PINYON 717	PINYON 763	PINYON 808	PINYON 858
PINYON 542	PINYON 586	PINYON 630	PINYON 674	PINYON 718	PINYON 764	PINYON 809	PINYON 859
PINYON 543	PINYON 587	PINYON 631	PINYON 675	PINYON 719	PINYON 765	PINYON 810	PINYON 860
PINYON 544	PINYON 588	PINYON 632	PINYON 676	PINYON 720	PINYON 766	PINYON 811	PINYON 861
PINYON 545	PINYON 589	PINYON 633	PINYON 677	PINYON 721	PINYON 767	PINYON 812	PINYON 862
PINYON 546	PINYON 590	PINYON 634	PINYON 678	PINYON 722	PINYON 768	PINYON 813	PINYON 863
PINYON 547	PINYON 591	PINYON 635	PINYON 679	PINYON 723	PINYON 769	PINYON 814	PINYON 864
PINYON 548	PINYON 592	PINYON 636	PINYON 680	PINYON 724	PINYON 770	PINYON 815	PINYON 865
PINYON 549	PINYON 593	PINYON 637 Sec 21	PINYON 681	PINYON 725	PINYON 771	PINYON 816 Sec 22	PINYON 866
PINYON 550	PINYON 594	PINYON 638	PINYON 682	PINYON 726	PINYON 772	PINYON 817	PINYON 867
PINYON 551	PINYON 595	PINYON 639	PINYON 683	PINYON 727	PINYON 773	PINYON 818	PINYON 868
PINYON 552	PINYON 596	PINYON 640	PINYON 684	PINYON 728	PINYON 774	PINYON 819	PINYON 869
PINYON 553	PINYON 597	PINYON 641	PINYON 685	PINYON 729	PINYON 775	PINYON 820	PINYON 870
PINYON 554	PINYON 598	PINYON 642	PINYON 686	PINYON 730	PINYON 776	PINYON 821	PINYON 871

BEARING 00° E

All location monuments, corners and end centers are 2" X 2" X 4' wooden posts.

TIE: Cor. 1 of PINYON 554 is 15270.89' South and 8951.91' East from the NE Cor. of Sec. 12

ARIZONA STATE OFFICE  
BU. LAND MANAGEMENT

JAN 21 1982

7:45 A.M.  
PHOENIX, ARIZONA

## LODE LOCATION NOTICE AND CERTIFICATE

STATE OF Arizona )  
COUNTY OF Coconino ) ss.  
)

The undersigned, A M Cole, in preparing this Lode Location Notice and Certificate is acting for and in behalf of Energy Fuels Exploration Company, a Colorado corporation, whose address is 1515 Arapahoe Street, Denver, Colorado 80202 (hereinafter called "Energy Fuels").

1. Claim. The Pinyon No. 776 claim is located by Energy Fuels on this 20 day of November, 1981, for mining purposes and is 1500 linear feet in length along the vein or lode containing valuable minerals and 300 linear feet in width on each side of the center line of this claim and is located for all surface rights, privileges, minerals and other rights granted by the existing laws and customs. The general course of this claim is from East to West (general direction).

2. Location Monument. The location monument on which this notice is posted is located in Section 22, Township 36 North, Range 4 West, and is situated within the boundaries of this claim at Corner No. 2 which is the Northeast corner of this claim. The location monument lies on the East end of this claim and is 1500 feet from the opposite end of this claim.

3. Description. The description of this claim, its boundaries and its locality are as follows:

(a) Location: The claim is located in the SW 1/4, Sec 22, Section 27, Township 36 North, Range 4 West, Gila & Salt River Base Meridian, Hacks Canyon Mining District, County of Mohave, and State of Arizona.

(b) Description: The boundary of this claim can be readily traced, viz: Beginning at Corner No. 2 of this claim, common with Corner No. 1 of the Pinyon No. 821 Claim, thence South, 300 feet to End Center; thence South, 300 feet to Corner No. 3; thence West, 1500 feet to Corner No. 4; thence North, 300 feet to End Center; thence North, 300 feet to Corner No. 1; thence East, 1500 feet to Corner No. 2; the place of beginning.

(c) Tie: Corner No. 2 of this claim can be located by proceeding 15270.89 feet due South and 17951.91 feet due East from the Northeast corner (permanent monument/benchmark) of Section 12, Township 36 North, Range 5 West, of the Gila & Salt River Base Meridian, Mohave County, Arizona.

LOCATOR:

ENERGY FUELS EXPLORATION COMPANY  
ARIZONA STATE OFFICE  
BU. LAND MANAGEMENT

By A M Cole JAN 21 1982  
Duly Authorized Agent

STATE OF Arizona )  
COUNTY OF Coconino ) ss.  
)

On this 28th day of November, 1981, before me personally appeared A. M. Cole, duly authorized agent of Energy Fuels Exploration Company, a Colorado corporation, known to me to be the person who executed the within instrument on behalf of the corporation therein named and acknowledged to me that such corporation executed the same.

IN WITNESS WHEREOF, I have hereunto set my hand and official seal.

My Commission Expires: 4-9-85.

[Signature]  
Notary Public

7:45 A.M.  
PHOENIX, ARIZONA

LOCATION MAP  
PINYON LODE CLAIMS  
MOHAVE COUNTY, ARIZONA

scale 1" = 2000'

R 4 W

T37N

T36N

Sec 5

Sec 2

Sec 8

Sec 11

Sec 17

Sec 14

Sec 20

Sec 23

BEARING 00°N



300'  
300'

BEARING 00° E

All location monuments, corners and end centers  
are 2" X 2" X 4' wooden posts.

TIE: Cor. 1 of PINYON 554 is 15270.89' South and  
8951.91' East from the NE Cor. of Sec. 12, T36N, R5W.

ARIZONA STATE OFFICE  
BU. LAND MANAGEMENT

JAN 21 1982

7:45 A.M.  
PHOENIX, ARIZONA

## LODE LOCATION NOTICE AND CERTIFICATE

STATE OF Arizona )  
 ) ss.  
 COUNTY OF Coconino )

The undersigned, Dean G. Roberts, in preparing this Lode Location Notice and Certificate is acting for and in behalf of Energy Fuels Exploration Company, a Colorado corporation, whose address is 1515 Arapahoe Street, Denver, Colorado 80202 (hereinafter called "Energy Fuels").

1. Claim. The Pinyon No. 795 claim is located by Energy Fuels on this 19 day of November, 1981, for mining purposes and is 1500 linear feet in length along the vein or lode containing valuable minerals and 300 linear feet in width on each side of the center line of this claim and is located for all surface rights, privileges, minerals and other rights granted by the existing laws and customs. The general course of this claim is from West to East (general direction).

2. Location Monument. The location monument on which this notice is posted is located in Section 3, Township 36 North, Range 4 West, and is situated within the boundaries of this claim at Corner No. 1 which is the Northwest corner of this claim. The location monument lies on the West end of this claim and is 1500 feet from the opposite end of this claim.

3. Description. The description of this claim, its boundaries and its locality are as follows:

(a) Location: The claim is located in the SW 1/4 Sec 3 E 1 NW 1/4, NE 1/4 Section 10, Township 36 North, Range 4 West, Gila & Salt River Base Meridian, Hacks Canyon Mining District, County of Mohave, and State of Arizona.

(b) Description: The boundary of this claim can be readily traced, viz: Beginning at Corner No. 1 of this claim, common with Corner No. 2 of the Pinyon No. 750 Claim, thence South, 300 feet to End Center; thence South, 300 feet to Corner No. 4; thence East, 1500 feet to Corner No. 3; thence North, 300 feet to End Center; thence North, 300 feet to Corner No. 2; thence West, 1500 feet to Corner No. 1; the place of beginning.

(c) Tie: Corner No. 1 of this claim can be located by proceeding 329.11 feet due North and 17951.91 feet due East from the Northeast corner (permanent monument/benchmark) of Section 12, Township 36 North, Range 5 West, of the Gila & Salt River Base Meridian, Mohave County, Arizona.

LOCATOR:

ENERGY FUELS EXPLORATION COMPANY

ARIZONA STATE OFFICE  
 BUL. LAND MANAGEMENT

By Dean G. Roberts  
 Duly Authorized Agent

JAN 21 1982

STATE OF Arizona )  
 ) ss.  
 COUNTY OF Coconino )

7:45 A.M.  
 PHOENIX, ARIZONA

On this 28th day of November, 1981, before me personally appeared Dean G. Roberts, duly authorized agent of Energy Fuels Exploration Company, a Colorado corporation, known to me to be the person who executed the within instrument on behalf of the corporation therein named and acknowledged to me that such corporation executed the same.

IN WITNESS WHEREOF, I have hereunto set my hand and official seal

Notary Public

My Commission Expires: 4-9-85.

LOCATION MAP  
PINYON LODGE CLAIMS  
MOHAVE COUNTY, ARIZONA

scale 1" = 2000'

R 4 W

T37N

T36N

Sec 5

Sec 2

Sec 8

BEARING 00°N

Sec 17

Sec 14

Sec 20

Sec 23

PINYON 520	PINYON 564	PINYON 608	PINYON 652	PINYON 696	PINYON 740	PINYON 787	PINYON 837
PINYON 521	PINYON 565	PINYON 609	PINYON 653	PINYON 697	PINYON 741	PINYON 788	PINYON 838
PINYON 522	PINYON 566	PINYON 610	PINYON 654	PINYON 698	PINYON 742	PINYON 789	PINYON 839
PINYON 523	PINYON 567	PINYON 611 Sec 4	PINYON 655	PINYON 699	PINYON 745	PINYON 790 Sec 3	PINYON 840
PINYON 524	PINYON 568	PINYON 612	PINYON 656	PINYON 700	PINYON 746	PINYON 791	PINYON 841
PINYON 525	PINYON 569	PINYON 613	PINYON 657	PINYON 701	PINYON 747	PINYON 792	PINYON 842
PINYON 526	PINYON 570	PINYON 614	PINYON 658	PINYON 702	PINYON 748	PINYON 793	PINYON 843
PINYON 527	PINYON 571	PINYON 615	PINYON 659	PINYON 703	PINYON 749	PINYON 794	PINYON 844
PINYON 528	PINYON 572	PINYON 616	PINYON 660	PINYON 704	PINYON 750	PINYON 795	PINYON 845
PINYON 529	PINYON 573	PINYON 617	PINYON 661	PINYON 705	PINYON 751	PINYON 796	PINYON 846
PINYON 530	PINYON 574	PINYON 618	PINYON 662	PINYON 706	PINYON 752	PINYON 797	PINYON 847
PINYON 531	PINYON 575	PINYON 619 Sec 9	PINYON 663	PINYON 707	PINYON 753	PINYON 798 Sec 10	PINYON 848
PINYON 532	PINYON 576	PINYON 620	PINYON 664	PINYON 708	PINYON 754	PINYON 799	PINYON 849
PINYON 533	PINYON 577	PINYON 621	PINYON 665	PINYON 709	PINYON 755	PINYON 800	PINYON 850
PINYON 534	PINYON 578	PINYON 622	PINYON 666	PINYON 710	PINYON 756	PINYON 801	PINYON 851
PINYON 535	PINYON 579	PINYON 623	PINYON 667	PINYON 711	PINYON 757	PINYON 802	PINYON 852
PINYON 536	PINYON 580	PINYON 624	PINYON 668	PINYON 712	PINYON 758	PINYON 803	PINYON 853
PINYON 537	PINYON 581	PINYON 625	PINYON 669	PINYON 713	PINYON 759	PINYON 804	PINYON 854
PINYON 538	PINYON 582	PINYON 626	PINYON 670	PINYON 714	PINYON 760	PINYON 805	PINYON 855
PINYON 539	PINYON 583	PINYON 627	PINYON 671	PINYON 715	PINYON 761	PINYON 806	PINYON 856
PINYON 540	PINYON 584	PINYON 628 Sec 16	PINYON 672	PINYON 716	PINYON 762	PINYON 807 Sec 15	PINYON 857
PINYON 541	PINYON 585	PINYON 629	PINYON 673	PINYON 717	PINYON 763	PINYON 808	PINYON 858
PINYON 542	PINYON 586	PINYON 630	PINYON 674	PINYON 718	PINYON 764	PINYON 809	PINYON 859
PINYON 543	PINYON 587	PINYON 631	PINYON 675	PINYON 719	PINYON 765	PINYON 810	PINYON 860
PINYON 544	PINYON 588	PINYON 632	PINYON 676	PINYON 720	PINYON 766	PINYON 811	PINYON 861
PINYON 545	PINYON 589	PINYON 633	PINYON 677	PINYON 721	PINYON 767	PINYON 812	PINYON 862
PINYON 546	PINYON 590	PINYON 634	PINYON 678	PINYON 722	PINYON 768	PINYON 813	PINYON 863
PINYON 547	PINYON 591	PINYON 635	PINYON 679	PINYON 723	PINYON 769	PINYON 814	PINYON 864
PINYON 548	PINYON 592	PINYON 636	PINYON 680	PINYON 724	PINYON 770	PINYON 815	PINYON 865
PINYON 549	PINYON 593	PINYON 637 Sec 21	PINYON 681	PINYON 725	PINYON 771	PINYON 816 Sec 22	PINYON 866
PINYON 550	PINYON 594	PINYON 638	PINYON 682	PINYON 726	PINYON 772	PINYON 817	PINYON 867
PINYON 551	PINYON 595	PINYON 639	PINYON 683	PINYON 727	PINYON 773	PINYON 818	PINYON 868
PINYON 552	PINYON 596	PINYON 640	PINYON 684	PINYON 728	PINYON 774	PINYON 819	PINYON 869
PINYON 553	PINYON 597	PINYON 641	PINYON 685	PINYON 729	PINYON 775	PINYON 820	PINYON 870
PINYON 554	PINYON 598	PINYON 642	PINYON 686	PINYON 730	PINYON 776	PINYON 821	PINYON 871

BEARING 00° E

All location monuments, corners and end centers  
are 2" X 2" X 4' wooden posts.

TIE: Cor. 1 of PINYON 554 is 15270.89' South and  
8951.91' East from the NE Cor. of Sec. 12, T36N, R5W.

ARIZONA STATE OFFICE  
BU. LAND M. DEPT.

JAN 21 1962

7:45 A.M.



LODE LOCATION NOTICE AND CERTIFICATE

STATE OF Arizona )  
COUNTY OF Coconino ) ss.

The undersigned, Dean G. Roberts, in preparing this Lode Location Notice and Certificate is acting for and in behalf of Energy Fuels Exploration Company, a Colorado corporation, whose address is 1515 Arapahoe Street, Denver, Colorado 80202 (hereinafter called "Energy Fuels").

1. Claim. The Pinyon No. 796 claim is located by Energy Fuels on this 19 day of November, 1981, for mining purposes and is 1500 linear feet in length along the vein or lode containing valuable minerals and 300 linear feet in width on each side of the center line of this claim and is located for all surface rights, privileges, minerals and other rights granted by the existing laws and customs. The general course of this claim is from West to East (general direction).

2. Location Monument. The location monument on which this notice is posted is located in Section 10, Township 36 North, Range 4 West, and is situated within the boundaries of this claim at Corner No. 1 which is the Northwest corner of this claim. The location monument lies on the West end of this claim and is 1500 feet from the opposite end of this claim.

3. Description. The description of this claim, its boundaries and its locality are as follows:

(a) Location: The claim is located in the NW 1/4 E 1/4, Section 10, Township 36 North, Range 4 West, Gila & Salt River Base Meridian, Hacks Canyon Mining District, County of Mohave, and State of Arizona.

(b) Description: The boundary of this claim can be readily traced, viz: Beginning at Corner No. 1 of this claim, common with Corner No. 2 of the Pinyon No. 751 Claim, thence South, 300 feet to End Center; thence South, 300 feet to Corner No. 4; thence East, 1500 feet to Corner No. 3; thence North, 300 feet to End Center; thence North, 300 feet to Corner No. 2; thence West, 1500 feet to Corner No. 1; the place of beginning.

(c) Tie: Corner No. 1 of this claim can be located by proceeding 270.89 feet due South and 17951.91 feet due East from the Northeast corner (permanent monument/benchmark) of Section 12, Township 36 North, Range 5 West, of the Gila & Salt River Base Meridian, Mohave County, Arizona.

LOCATOR:

ENERGY FUELS EXPLORATION COMPANY ARIZONA STATE OFFICE  
30, LAND MANAGEMENT

By Dean G. Roberts JAN 21 1982  
Duly Authorized Agent

7:45 A.M.  
PHOENIX, ARIZONA

STATE OF Arizona )  
COUNTY OF Coconino ) ss.

On this 28th day of November, 1981, before me personally appeared DEAN G. ROBERTS, duly authorized agent of Energy Fuels Exploration Company, a Colorado corporation, known to me to be the person who executed the within instrument on behalf of the corporation therein named and acknowledged to me that such corporation executed the same.

IN WITNESS WHEREOF, I have hereunto set my hand and official seal.

My Commission Expires: 4-9-85  
Notary Public

LOCATION MAP  
PINYON LODGE CLAIMS  
MOHAVE COUNTY, ARIZONA

scale 1" = 2000'

R 4 W

T37N

T36N

Sec 5

Sec 2

Sec 8

Sec 11

Sec 17

Sec 14

Sec 20

Sec 23

BEARING 00°N

A MC 151925

N

BEARING 00° E

All location monuments, corners and end centers  
are 2" X 2" X 4' wooden posts.

TIE: Cor. 1 of PINYON 554 is 15270.89' South and  
8951.91' East from the NE Cor. of Sec. 12, T36N, R5W.

ARIZONA STATE OFFICE  
BUREAU OF LAND MANAGEMENT

JAN 21 1982

7:45 A.M.

ARIZONA

## LODE LOCATION NOTICE AND CERTIFICATE

STATE OF Arizona )  
COUNTY OF Coconino ) ss.

The undersigned, Dean G. Roberts, in preparing this Lode Location Notice and Certificate is acting for and in behalf of Energy Fuels Exploration Company, a Colorado corporation, whose address is 1515 Arapahoe Street, Denver, Colorado 80202 (hereinafter called "Energy Fuels").

1. Claim. The Pinyon No. 797 claim is located by Energy Fuels on this 19 day of November, 1981, for mining purposes and is 1500 linear feet in length along the vein or lode containing valuable minerals and 300 linear feet in width on each side of the center line of this claim and is located for all surface rights, privileges, minerals and other rights granted by the existing laws and customs. The general course of this claim is from West to East (general direction).

2. Location Monument. The location monument on which this notice is posted is located in Section 10, Township 36 North, Range 4 West, and is situated within the boundaries of this claim at Corner No. 1 which is the Northwest corner of this claim. The location monument lies on the West end of this claim and is 1500 feet from the opposite end of this claim.

3. Description. The description of this claim, its boundaries and its locality are as follows:

(a) Location: The claim is located in the NE 1/4 & NW 1/4, Section 10, Township 36 North, Range 4 West, Gila & Salt River Base Meridian, Hacks Canyon Mining District, County of Mohave, and State of Arizona.

(b) Description: The boundary of this claim can be readily traced, viz: Beginning at Corner No. 1 of this claim, common with Corner No. 2 of the Pinyon No. 752 Claim, thence South, 300 feet to End Center; thence South, 300 feet to Corner No. 4; thence East, 1500 feet to Corner No. 3; thence North, 300 feet to End Center; thence North, 300 feet to Corner No. 2; thence West, 1500 feet to Corner No. 1; the place of beginning.

(c) Tie: Corner No. 1 of this claim can be located by proceeding 870.89 feet due South and 17951.91 feet due East from the Northeast corner (permanent monument/benchmark) of Section 12, Township 36 North, Range 5 West, of the Gila & Salt River Base Meridian, Mohave County, Arizona.

LOCATOR:

ENERGY FUELS EXPLORATION COMPANY  
ARIZONA STATE OFFICE  
BU. LAND MANAGEMENT  
By Dean G. Roberts  
Duly Authorized Agent JAN 21 1982

STATE OF Arizona )  
COUNTY OF Coconino ) ss.

7:45 A.M.  
PHOENIX, ARIZONA

On this 28th day of NOVEMBER, 1981, before me personally appeared DEAN G. ROBERTS, duly authorized agent of Energy Fuels Exploration Company, a Colorado corporation, known to me to be the person who executed the within instrument on behalf of the corporation therein named and acknowledged to me that such corporation executed the same.

IN WITNESS WHEREOF, I have hereunto set my hand and official seal.

My Commission Expires: 4-9-85.

Timothy S. Hall  
Notary Public

LOCATION MAP  
PINYON LODGE CLAIMS  
MOHAVE COUNTY, ARIZONA

scale 1" = 2000'

R 4 W

T37N

T36N

Sec 5

Sec 2

Sec 8

BEARING 00°N

Sec 17

Sec 14

Sec 20

Sec 23

300  
300

BEARING 00° E

All location monuments, corners and end centers  
are 2" X 2" X 4' wooden posts.

TIE: Cor. 1 of PINYON 554 is 15270.89' South and  
8951.91' East from the NE Cor. of Sec. 12, T36N, R5W.

ARIZONA STATE OFFICE  
BUREAU OF LAND MANAGEMENT

JAN 21 1982  
7:45 A.M.  
F. ARIZONA

## LODE LOCATION NOTICE AND CERTIFICATE

STATE OF Arizona )  
 ) ss.  
 COUNTY OF Coconino )

The undersigned, Dean G. Roberts, in preparing this Lode Location Notice and Certificate is acting for and in behalf of Energy Fuels Exploration Company, a Colorado corporation, whose address is 1515 Arapahoe Street, Denver, Colorado 80202 (hereinafter called "Energy Fuels").

1. Claim. The Pinyon No. 798 claim is located by Energy Fuels on this 19 day of November, 1981, for mining purposes and is 1500 linear feet in length along the vein or lode containing valuable minerals and 300 linear feet in width on each side of the center line of this claim and is located for all surface rights, privileges, minerals and other rights granted by the existing laws and customs. The general course of this claim is from West to East (general direction).

2. Location Monument. The location monument on which this notice is posted is located in Section 10, Township 36 North, Range 4 West, and is situated within the boundaries of this claim at Corner No. 1 which is the Northwest corner of this claim. The location monument lies on the West end of this claim and is 1500 feet from the opposite end of this claim.

3. Description. The description of this claim, its boundaries and its locality are as follows:

(a) Location: The claim is located in the NE 1/4 E, NW 1/4, Section 10, Township 36 North, Range 4 West, Gila & Salt River Base Meridian, Hacks Canyon Mining District, County of Mohave, and State of Arizona.

(b) Description: The boundary of this claim can be readily traced, viz: Beginning at Corner No. 1 of this claim, common with Corner No. 2 of the Pinyon No. 753 Claim, thence South, 300 feet to End Center; thence South, 300 feet to Corner No. 4; thence East, 1500 feet to Corner No. 3; thence North, 300 feet to End Center; thence North, 300 feet to Corner No. 2; thence West, 1500 feet to Corner No. 1; the place of beginning.

(c) Tie: Corner No. 1 of this claim can be located by proceeding 1470.89 feet due South and 17951.91 feet due East from the Northeast corner (permanent monument/benchmark) of Section 12, Township 36 North, Range 5 West, of the Gila & Salt River Base Meridian, Mohave County, Arizona.

LOCATOR:

ENERGY FUELS EXPLORATION COMPANY  
 ARIZONA STATE OFFICE  
 BUL LAND MANAGEMENT

By Dean G. Roberts JAN 21 1982  
 Duly Authorized Agent

7:45 A.M.  
 PHOENIX, ARIZONA

STATE OF Arizona )  
 ) ss.  
 COUNTY OF Coconino )

On this 28th day of November, 1981, before me personally appeared DEAN G. ROBERTS, duly authorized agent of Energy Fuels Exploration Company, a Colorado corporation, known to me to be the person who executed the within instrument on behalf of the corporation therein named and acknowledged to me that such corporation executed the same.

IN WITNESS WHEREOF, I have hereunto set my hand and official seal.

My Commission Expires: 4-9-85

[Signature]  
 Notary Public

LOCATION MAP  
PINYON LODE CLAIMS  
MOHAVE COUNTY, ARIZONA

scale 1" = 2000'

R 4 W

T37N

T36N

Sec 5

Sec 2

Sec 8

BEARING 00°N

Sec 17

Sec 14

Sec 20

Sec 23

PINYON 520	PINYON 564	PINYON 608	PINYON 652	PINYON 696	PINYON 740	PINYON 787	PINYON 837
PINYON 521	PINYON 565	PINYON 609	PINYON 653	PINYON 697	PINYON 741	PINYON 788	PINYON 838
PINYON 522	PINYON 566	PINYON 610	PINYON 654	PINYON 698	PINYON 742	PINYON 789	PINYON 839
PINYON 523	PINYON 567	PINYON 611 Sec 4	PINYON 655	PINYON 699	PINYON 745	PINYON 790 Sec 3	PINYON 840
PINYON 524	PINYON 568	PINYON 612	PINYON 656	PINYON 700	PINYON 746	PINYON 791	PINYON 841
PINYON 525	PINYON 569	PINYON 613	PINYON 657	PINYON 701	PINYON 747	PINYON 792	PINYON 842
PINYON 526	PINYON 570	PINYON 614	PINYON 658	PINYON 702	PINYON 748	PINYON 793	PINYON 843
PINYON 527	PINYON 571	PINYON 615	PINYON 659	PINYON 703	PINYON 749	PINYON 794	PINYON 844
PINYON 528	PINYON 572	PINYON 616	PINYON 660	PINYON 704	PINYON 750	PINYON 795	PINYON 845
PINYON 529	PINYON 573	PINYON 617	PINYON 661	PINYON 705	PINYON 751	PINYON 796	PINYON 846
PINYON 530	PINYON 574	PINYON 618	PINYON 662	PINYON 706	PINYON 752	PINYON 797	PINYON 847
PINYON 531	PINYON 575	PINYON 619 Sec 9	PINYON 663	PINYON 707	PINYON 753	PINYON 798 Sec 10	PINYON 848
PINYON 532	PINYON 576	PINYON 620	PINYON 664	PINYON 708	PINYON 754	PINYON 799	PINYON 849
PINYON 533	PINYON 577	PINYON 621	PINYON 665	PINYON 709	PINYON 755	PINYON 800	PINYON 850
PINYON 534	PINYON 578	PINYON 622	PINYON 666	PINYON 710	PINYON 756	PINYON 801	PINYON 851
PINYON 535	PINYON 579	PINYON 623	PINYON 667	PINYON 711	PINYON 757	PINYON 802	PINYON 852
PINYON 536	PINYON 580	PINYON 624	PINYON 668	PINYON 712	PINYON 758	PINYON 803	PINYON 853
PINYON 537	PINYON 581	PINYON 625	PINYON 669	PINYON 713	PINYON 759	PINYON 804	PINYON 854
PINYON 538	PINYON 582	PINYON 626	PINYON 670	PINYON 714	PINYON 760	PINYON 805	PINYON 855
PINYON 539	PINYON 583	PINYON 627	PINYON 671	PINYON 715	PINYON 761	PINYON 806	PINYON 856
PINYON 540	PINYON 584	PINYON 628 Sec 16	PINYON 672	PINYON 716	PINYON 762	PINYON 807 Sec 15	PINYON 857
PINYON 541	PINYON 585	PINYON 629	PINYON 673	PINYON 717	PINYON 763	PINYON 808	PINYON 858
PINYON 542	PINYON 586	PINYON 630	PINYON 674	PINYON 718	PINYON 764	PINYON 809	PINYON 859
PINYON 543	PINYON 587	PINYON 631	PINYON 675	PINYON 719	PINYON 765	PINYON 810	PINYON 860
PINYON 544	PINYON 588	PINYON 632	PINYON 676	PINYON 720	PINYON 766	PINYON 811	PINYON 861
PINYON 545	PINYON 589	PINYON 633	PINYON 677	PINYON 721	PINYON 767	PINYON 812	PINYON 862
PINYON 546	PINYON 590	PINYON 634	PINYON 678	PINYON 722	PINYON 768	PINYON 813	PINYON 863
PINYON 547	PINYON 591	PINYON 635	PINYON 679	PINYON 723	PINYON 769	PINYON 814	PINYON 864
PINYON 548	PINYON 592	PINYON 636	PINYON 680	PINYON 724	PINYON 770	PINYON 815	PINYON 865
PINYON 549	PINYON 593	PINYON 637 Sec 21	PINYON 681	PINYON 725	PINYON 771	PINYON 816 Sec 22	PINYON 866
PINYON 550	PINYON 594	PINYON 638	PINYON 682	PINYON 726	PINYON 772	PINYON 817	PINYON 867
PINYON 551	PINYON 595	PINYON 639	PINYON 683	PINYON 727	PINYON 773	PINYON 818	PINYON 868
PINYON 552	PINYON 596	PINYON 640	PINYON 684	PINYON 728	PINYON 774	PINYON 819	PINYON 869
PINYON 553	PINYON 597	PINYON 641	PINYON 685	PINYON 729	PINYON 775	PINYON 820	PINYON 870
PINYON 554	PINYON 598	PINYON 642	PINYON 686	PINYON 730	PINYON 776	PINYON 821	PINYON 871

BEARING 00° E

All location monuments, corners and end centers  
are 2" X 2" X 4' wooden posts.

TIE: Cor. 1 of PINYON 554 is 15270.89' South and  
6951.91' East from the NE Cor. of Sec. 12, T36N, R5W

ARIZONA STATE OFFICE  
BUREAU OF LAND MANAGEMENT

JAN 24 1992  
7:45 AM  
PHOENIX, ARIZONA



## LODE LOCATION NOTICE AND CERTIFICATE

STATE OF Arizona )  
 ) ss.  
 COUNTY OF Coconino )

The undersigned, Dean G. Roberts, in preparing this Lode Location Notice and Certificate is acting for and in behalf of Energy Fuels Exploration Company, a Colorado corporation, whose address is 1515 Arapahoe Street, Denver, Colorado 80202 (hereinafter called "Energy Fuels").

1. Claim. The Pinyon No. 799 claim is located by Energy Fuels on this 19 day of November, 1981, for mining purposes and is 1500 linear feet in length along the vein or lode containing valuable minerals and 300 linear feet in width on each side of the center line of this claim and is located for all surface rights, privileges, minerals and other rights granted by the existing laws and customs. The general course of this claim is from West to East (general direction). 1

2. Location Monument. The location monument on which this notice is posted is located in Section 10, Township 36 North, Range 4 West, and is situated within the boundaries of this claim at Corner No. 1 which is the Northwest corner of this claim. The location monument lies on the West end of this claim and is 1500 feet from the opposite end of this claim. 15

3. Description. The description of this claim, its boundaries and its locality are as follows: 16

(a) Location: The claim is located in the NE 1/4 NW 1/4 SE 1/4 SW 1/4's, Section 10, Township 36 North, Range 4 West, Gila & Salt River Base Meridian, Hacks Canyon Mining District, County of Mohave, and State of Arizona. 18

(b) Description: The boundary of this claim can be readily traced, viz: Beginning at Corner No. 1 of this claim, common with Corner No. 2 of the Pinyon No. 754 Claim, thence South, 300 feet to End Center; thence South, 300 feet to Corner No. 4; thence East, 1500 feet to Corner No. 3; thence North, 300 feet to End Center; thence North, 300 feet to Corner No. 2; thence West, 1500 feet to Corner No. 1; the place of beginning.

(c) Tie: Corner No. 1 of this claim can be located by proceeding 2070.84 feet due South and 17951.91 feet due East from the Northeast corner (permanent monument/benchmark) of Section 12, Township 36 North, Range 5 West, of the Gila & Salt River Base Meridian, Mohave County, Arizona.

LOCATOR:

ENERGY FUELS EXPLORATION COMPANY

By Dean G. Roberts ARIZONA STATE OFFICE  
Duly Authorized Agent BU, LAND MANAGEMENT  
JAN 21 1982

STATE OF Arizona )  
 ) ss.  
 COUNTY OF Coconino )

On this 28<sup>th</sup> day of November, 1981, before me personally appeared DEAN G. Roberts, duly authorized agent of Energy Fuels Exploration Company, a Colorado corporation, known to me to be the person who executed the within instrument on behalf of the corporation therein named and acknowledged to me that such corporation executed the same.

IN WITNESS WHEREOF, I have hereunto set my hand and official seal.

My Commission Expires: 4-9-85.

Notary Public

7:45 A.M.  
PHOENIX, ARIZONA

LOCATION MAP  
PINYON LODE CLAIMS  
MOHAVE COUNTY, ARIZONA

scale 1" = 2000'

R 4 W

T37N

T36N

Sec 5

Sec 2

A MC 151928

Sec 11

Sec 8

BEARING 00°N

N

Sec 17

Sec 14

Sec 20

Sec 23

300  
300

BEARING 00° E

All location monuments, corners and end centers  
are 2" X 2" X 4' wooden posts.

TIE: Cor. 1 of PINYON 554 is 15270.89' South and  
8951.91' East from the NE Cor. of Sec. 12, T36N, R4W.

ARIZONA STATE OFFICE  
BU. LAND MANAGEMENT

JAN 21 1982

7:45 A.M.  
PHOENIX, ARIZONA

## LODE LOCATION NOTICE AND CERTIFICATE

STATE OF Arizona )  
 ) ss.  
 COUNTY OF Coconino )

The undersigned, Dean G. Roberts, in preparing this Lode Location Notice and Certificate is acting for and in behalf of Energy Fuels Exploration Company, a Colorado corporation, whose address is 1515 Arapahoe Street, Denver, Colorado 80202 (hereinafter called "Energy Fuels").

1. Claim. The Pinyon No. 800 claim is located by Energy Fuels on this 19 day of November, 1981, for mining purposes and is 1500 linear feet in length along the vein or lode containing valuable minerals and 300 linear feet in width on each side of the center line of this claim and is located for all surface rights, privileges, minerals and other rights granted by the existing laws and customs. The general course of this claim is from West to East (general direction).

2. Location Monument. The location monument on which this notice is posted is located in Section 10, Township 36 North, Range 4 West, and is situated within the boundaries of this claim at Corner No. 1 which is the Northwest corner of this claim. The location monument lies on the West end of this claim and is 1500 feet from the opposite end of this claim.

3. Description. The description of this claim, its boundaries and its locality are as follows:

(a) Location: The claim is located in the SE 1/4 E SW 1/4, Section 10, Township 36 North, Range 4 West, Gila & Salt River Base Meridian, Hacks Canyon Mining District, County of Mohave, and State of Arizona.

(b) Description: The boundary of this claim can be readily traced, viz: Beginning at Corner No. 1 of this claim, common with Corner No. 2 of the Pinyon No. 755 Claim, thence South, 300 feet to End Center; thence South, 300 feet to Corner No. 4; thence East, 1500 feet to Corner No. 3; thence North, 300 feet to End Center; thence North, 300 feet to Corner No. 2; thence West, 1500 feet to Corner No. 1; the place of beginning.

(c) Tie: Corner No. 1 of this claim can be located by proceeding 2670.89 feet due South and 17931.91 feet due East from the Northeast corner (permanent monument/benchmark) of Section 12, Township 36 North, Range 5 West, of the Gila & Salt River Base Meridian, Mohave County, Arizona.

LOCATOR:

ENERGY FUELS EXPLORATION COMPANY ARIZONA STATE OFFICE  
 BU. LAND MANAGEMENT

By Dean G. Roberts JAN 2 1982  
 Duly Authorized Agent

STATE OF Arizona )  
 ) ss.  
 COUNTY OF Coconino )

7:45 A.M.  
 PHOENIX, ARIZONA

On this 28th day of November, 1981, before me personally appeared DEAN G. ROBERTS, duly authorized agent of Energy Fuels Exploration Company, a Colorado corporation, known to me to be the person who executed the within instrument on behalf of the corporation therein named and acknowledged to me that such corporation executed the same.

IN WITNESS WHEREOF, I have hereunto set my hand and official seal.

[Signature]  
 Notary Public

My Commission Expires: 4-9-85.

LOCATION MAP  
PINYON LODGE CLAIMS  
MOHAVE COUNTY, ARIZONA

scale 1" = 2000'

R 4 W

T37N

T36N

Sec 5

Sec 2

Sec 8

BEARING 00°N

Sec 17

Sec 14

Sec 20

Sec 23

300'  
300'

BEARING 00°E

All location monuments, corners and end centers  
are 2" X 2" X 4" wooden posts.

TIE: Cor. 1 of PINYON 554 is 15270.89' South and  
8951.91' East from the NE Cor. of Sec. 12, T36N, R4W.

ARIZONA STATE OFFICE  
BU. LAND MANAGEMENT

JAN 24 1994  
7:45 A.M.  
PHOENIX, ARIZONA

## LODE LOCATION NOTICE AND CERTIFICATE

STATE OF Arizona )  
 ) ss.  
 COUNTY OF Coconino )

The undersigned, Dean G. Roberts, in preparing this Lode Location Notice and Certificate is acting for and in behalf of Energy Fuels Exploration Company, a Colorado corporation, whose address is 1515 Arapahoe Street, Denver, Colorado 80202 (hereinafter called "Energy Fuels").

1. Claim. The Pinyon No. 801 claim is located by Energy Fuels on this 19 day of November, 1981, for mining purposes and is 1500 linear feet in length along the vein or lode containing valuable minerals and 300 linear feet in width on each side of the center line of this claim and is located for all surface rights, privileges, minerals and other rights granted by the existing laws and customs. The general course of this claim is from West to East (general direction).

2. Location Monument. The location monument on which this notice is posted is located in Section 10, Township 36 North, Range 4 West, and is situated within the boundaries of this claim at Corner No. 1 which is the Northwest corner of this claim. The location monument lies on the West end of this claim and is 1500 feet from the opposite end of this claim.

3. Description. The description of this claim, its boundaries and its locality are as follows:

(a) Location: The claim is located in the SE 1/4 E SW 1/4, Section 10, Township 36 North, Range 4 West, Gila & Salt River Base Meridian, Hacks Canyon Mining District, County of Mohave, and State of Arizona.

(b) Description: The boundary of this claim can be readily traced, viz: Beginning at Corner No. 1 of this claim, common with Corner No. 2 of the Pinyon No. 756 Claim, thence South, 300 feet to End Center; thence South, 300 feet to Corner No. 4; thence East, 1500 feet to Corner No. 3; thence North, 300 feet to End Center; thence North, 300 feet to Corner No. 2; thence West, 1500 feet to Corner No. 1; the place of beginning.

(c) Tie: Corner No. 1 of this claim can be located by proceeding 3270.89 feet due South and 17951.91 feet due East from the Northeast corner (permanent monument/benchmark) of Section 12, Township 36 North, Range 5 West, of the Gila & Salt River Base Meridian, Mohave County, Arizona.

LOCATOR:

ENERGY FUELS EXPLORATION COMPANY ARIZONA STATE OFFICE  
 BU. LAND MANAGEMENT

By Dean G. Roberts JAN 21 1982  
 Duly Authorized Agent

7:45 AM  
 PHOENIX, ARIZONA

STATE OF Arizona )  
 ) ss.  
 COUNTY OF Coconino )

On this 28<sup>th</sup> day of November, 1981, before me personally appeared DEAN G. ROBERTS duly authorized agent of Energy Fuels Exploration Company, a Colorado corporation, known to me to be the person who executed the within instrument on behalf of the corporation therein named and acknowledged to me that such corporation executed the same.

IN WITNESS WHEREOF, I have hereunto set my hand and official seal.

My Commission Expires: 4-9-85.

Indra S. Talley  
 Notary Public

LOCATION MAP  
PINYON LODGE CLAIMS  
MOHAVE COUNTY, ARIZONA

scale 1" = 2000'

R 4 W

T37N

T36N

Sec 5

Sec 2

Sec 8

Sec 10

Sec 17

Sec 14

Sec 20

Sec 23

PINYON 520	PINYON 564	PINYON 608	PINYON 652	PINYON 696	PINYON 740	PINYON 787	PINYON 837
PINYON 521	PINYON 565	PINYON 609	PINYON 653	PINYON 697	PINYON 741	PINYON 788	PINYON 838
PINYON 522	PINYON 566	PINYON 610	PINYON 654	PINYON 698	PINYON 742	PINYON 789	PINYON 839
PINYON 523	PINYON 567	PINYON 611 Sec 4	PINYON 655	PINYON 699	PINYON 745	PINYON 790 Sec 3	PINYON 840
PINYON 524	PINYON 568	PINYON 612	PINYON 656	PINYON 700	PINYON 746	PINYON 791	PINYON 841
PINYON 525	PINYON 569	PINYON 613	PINYON 657	PINYON 701	PINYON 747	PINYON 792	PINYON 842
PINYON 526	PINYON 570	PINYON 614	PINYON 658	PINYON 702	PINYON 748	PINYON 793	PINYON 843
PINYON 527	PINYON 571	PINYON 615	PINYON 659	PINYON 703	PINYON 749	PINYON 794	PINYON 844
PINYON 528	PINYON 572	PINYON 616	PINYON 660	PINYON 704	PINYON 750	PINYON 795	PINYON 845
PINYON 529	PINYON 573	PINYON 617	PINYON 661	PINYON 705	PINYON 751	PINYON 796	PINYON 846
PINYON 530	PINYON 574	PINYON 618	PINYON 662	PINYON 706	PINYON 752	PINYON 797	PINYON 847
PINYON 531	PINYON 575	PINYON 619 Sec 9	PINYON 663	PINYON 707	PINYON 753	PINYON 798 Sec 10	PINYON 848
PINYON 532	PINYON 576	PINYON 620	PINYON 664	PINYON 708	PINYON 754	PINYON 799	PINYON 849
PINYON 533	PINYON 577	PINYON 621	PINYON 665	PINYON 709	PINYON 755	PINYON 800	PINYON 850
PINYON 534	PINYON 578	PINYON 622	PINYON 666	PINYON 710	PINYON 756	PINYON 801	PINYON 851
PINYON 535	PINYON 579	PINYON 623	PINYON 667	PINYON 711	PINYON 757	PINYON 802	PINYON 852
PINYON 536	PINYON 580	PINYON 624	PINYON 668	PINYON 712	PINYON 758	PINYON 803	PINYON 853
PINYON 537	PINYON 581	PINYON 625	PINYON 669	PINYON 713	PINYON 759	PINYON 804	PINYON 854
PINYON 538	PINYON 582	PINYON 626	PINYON 670	PINYON 714	PINYON 760	PINYON 805	PINYON 855
PINYON 539	PINYON 583	PINYON 627	PINYON 671	PINYON 715	PINYON 761	PINYON 806	PINYON 856
PINYON 540	PINYON 584	PINYON 628 Sec 16	PINYON 672	PINYON 716	PINYON 762	PINYON 807 Sec 15	PINYON 857
PINYON 541	PINYON 585	PINYON 629	PINYON 673	PINYON 717	PINYON 763	PINYON 808	PINYON 858
PINYON 542	PINYON 586	PINYON 630	PINYON 674	PINYON 718	PINYON 764	PINYON 809	PINYON 859
PINYON 543	PINYON 587	PINYON 631	PINYON 675	PINYON 719	PINYON 765	PINYON 810	PINYON 860
PINYON 544	PINYON 588	PINYON 632	PINYON 676	PINYON 720	PINYON 766	PINYON 811	PINYON 861
PINYON 545	PINYON 589	PINYON 633	PINYON 677	PINYON 721	PINYON 767	PINYON 812	PINYON 862
PINYON 546	PINYON 590	PINYON 634	PINYON 678	PINYON 722	PINYON 768	PINYON 813	PINYON 863
PINYON 547	PINYON 591	PINYON 635	PINYON 679	PINYON 723	PINYON 769	PINYON 814	PINYON 864
PINYON 548	PINYON 592	PINYON 636	PINYON 680	PINYON 724	PINYON 770	PINYON 815	PINYON 865
PINYON 549	PINYON 593	PINYON 637 Sec 21	PINYON 681	PINYON 725	PINYON 771	PINYON 816 Sec 22	PINYON 866
PINYON 550	PINYON 594	PINYON 638	PINYON 682	PINYON 726	PINYON 772	PINYON 817	PINYON 867
PINYON 551	PINYON 595	PINYON 639	PINYON 683	PINYON 727	PINYON 773	PINYON 818	PINYON 868
PINYON 552	PINYON 596	PINYON 640	PINYON 684	PINYON 728	PINYON 774	PINYON 819	PINYON 869
PINYON 553	PINYON 597	PINYON 641	PINYON 685	PINYON 729	PINYON 775	PINYON 820	PINYON 870
PINYON 554	PINYON 598	PINYON 642	PINYON 686	PINYON 730	PINYON 776	PINYON 821	PINYON 871

BEARING 00° E

All location monuments, corners and end centers  
are 2" X 2" X 4' wooden posts.

TIE: Cor. 1 of PINYON 554 is 15270.89' South and  
6951.91' East from the NE Cor. of Sec. 12, T36N, R5W.

ARIZONA STATE OFFICE  
BU. LAND MANAGEMENT

JAN 21 1982

7:45 A.M.

PHOENIX, ARIZONA



## LODE LOCATION NOTICE AND CERTIFICATE

STATE OF Arizona )  
COUNTY OF Coconino ) ss.

The undersigned, Dean G. Roberts, in preparing this Lode Location Notice and Certificate is acting for and in behalf of Energy Fuels Exploration Company, a Colorado corporation, whose address is 1515 Arapahoe Street, Denver, Colorado 80202 (hereinafter called "Energy Fuels").

1. Claim. The Pinyon No. 802 claim is located by Energy Fuels on this 19 day of November, 1981, for mining purposes and is 1500 linear feet in length along the vein or lode containing valuable minerals and 300 linear feet in width on each side of the center line of this claim and is located for all surface rights, privileges, minerals and other rights granted by the existing laws and customs. The general course of this claim is from West to East (general direction).

2. Location Monument. The location monument on which this notice is posted is located in Section 10, Township 36 North, Range 4 West, and is situated within the boundaries of this claim at Corner No. 1 which is the Northwest corner of this claim. The location monument lies on the West end of this claim and is 1500 feet from the opposite end of this claim.

3. Description. The description of this claim, its boundaries and its locality are as follows:

(a) Location: The claim is located in the SE 1/4 E SW 1/4, Section 10, Township 36 North, Range 4 West, Gila & Salt River Base Meridian, Hacks Canyon Mining District, County of Mohave, and State of Arizona.

(b) Description: The boundary of this claim can be readily traced, viz: Beginning at Corner No. 1 of this claim, common with Corner No. 2 of the Pinyon No. 757 Claim, thence South, 300 feet to End Center; thence South, 300 feet to Corner No. 4; thence East, 1500 feet to Corner No. 3; thence North, 300 feet to End Center; thence North, 300 feet to Corner No. 2; thence West, 1500 feet to Corner No. 1; the place of beginning.

(c) Tie: Corner No. 1 of this claim can be located by proceeding 3870.89 feet due South and 17951.91 feet due East from the Northeast corner (permanent monument/benchmark) of Section 12, Township 36 North, Range 5 West, of the Gila & Salt River Base Meridian, Mohave County, Arizona.

LOCATOR:

ENERGY FUELS EXPLORATION COMPANY

By Dean G. Roberts JAN 21 1982  
Duly Authorized Agent 7:45 A.M.  
PHOENIX, ARIZONA

STATE OF Arizona )  
COUNTY OF Coconino ) ss.

On this 28th day of November, 1981, before me personally appeared DEAN G. ROBERTS, duly authorized agent of Energy Fuels Exploration Company, a Colorado corporation, known to me to be the person who executed the within instrument on behalf of the corporation therein named and acknowledged to me that such corporation executed the same.

IN WITNESS WHEREOF, I have hereunto set my hand and official seal.

My Commission Expires: 4-9-85

Notary Public

LOCATION MAP  
PINYON LODE CLAIMS  
MOHAVE COUNTY, ARIZONA

scale 1" = 2000'

R 4 W

T37N

T36N

Sec 5

Sec 2

Sec 8

Sec 11

Sec 17

Sec 14

Sec 20

Sec 23

BEARING 00°N

N

300'  
300'

BEARING 00°E

All location monuments, corners and end centers  
are 2" X 2" X 4' wooden posts.

TIE: Cor. 1 of PINYON 554 is 15270.89' South and  
8951.91' East from the NE Cor. of Sec. 14

ARIZONA STATE OFFICE  
BU. LAND MANAGEMENT

JAN 21 1982  
7:45 A.M.  
PHOENIX, ARIZONA

## LODE LOCATION NOTICE AND CERTIFICATE

STATE OF Arizona )  
 ) ss.  
 COUNTY OF Coconino )

The undersigned, Dean G. Roberts, in preparing this Lode Location Notice and Certificate is acting for and in behalf of Energy Fuels Exploration Company, a Colorado corporation, whose address is 1515 Arapahoe Street, Denver, Colorado 80202 (hereinafter called "Energy Fuels").

1. Claim. The Pinyon No. 803 claim is located by Energy Fuels on this 19 day of November, 1981, for mining purposes and is 1500 linear feet in length along the vein or lode containing valuable minerals and 300 linear feet in width on each side of the center line of this claim and is located for all surface rights, privileges, minerals and other rights granted by the existing laws and customs. The general course of this claim is from West to East (general direction).

2. Location Monument. The location monument on which this notice is posted is located in Section 10, Township 36 North, Range 4 West, and is situated within the boundaries of this claim at Corner No. 1 which is the Northwest corner of this claim. The location monument lies on the West end of this claim and is 1500 feet from the opposite end of this claim.

3. Description. The description of this claim, its boundaries and its locality are as follows:

(a) Location: The claim is located in the SE 1/4 E SW 1/4, Section 10, Township 36 North, Range 4 West, Gila & Salt River Base Meridian, Hacks Canyon Mining District, County of Mohave, and State of Arizona.

(b) Description: The boundary of this claim can be readily traced, viz: Beginning at Corner No. 1 of this claim, common with Corner No. 2 of the Pinyon No. 758 Claim, thence South, 300 feet to End Center; thence South, 300 feet to Corner No. 4; thence East, 1500 feet to Corner No. 3; thence North, 300 feet to End Center; thence North, 300 feet to Corner No. 2; thence West, 1500 feet to Corner No. 1; the place of beginning.

(c) Tie: Corner No. 1 of this claim can be located by proceeding 4470.89 feet due South and 17951.91 feet due East from the Northeast corner (permanent monument/benchmark) of Section 12, Township 36 North, Range 5 West, of the Gila & Salt River Base Meridian, Mohave County, Arizona.

LOCATOR:

ENERGY FUELS EXPLORATION COMPANY

ARIZONA STATE OFFICE  
 BUL. LAND MANAGEMENT

By Dean G. Roberts  
 Duly Authorized Agent

7:45 A.M.  
 PHOENIX, ARIZONA

STATE OF Arizona )  
 ) ss.  
 COUNTY OF Coconino )

On this 28<sup>th</sup> day of November, 1981, before me personally appeared DEAN G. ROBERTS, duly authorized agent of Energy Fuels Exploration Company, a Colorado corporation, known to me to be the person who executed the within instrument on behalf of the corporation therein named and acknowledged to me that such corporation executed the same.

IN WITNESS WHEREOF, I have hereunto set my hand and official seal.

Notary Public

My Commission Expires: 4-9-85

LOCATION MAP  
PINYON LODE CLAIMS  
MOHAVE COUNTY, ARIZONA

scale 1" = 2000'

R 4 W

T37N

T36N

Sec 5

Sec 2

Sec 8

BEARING 00°N

Sec 10

Sec 11

Sec 12

Sec 13

Sec 14

Sec 15

Sec 16

Sec 17

Sec 18

Sec 19

Sec 20

Sec 21

Sec 22

Sec 23

Sec 24

Sec 25

Sec 26

Sec 27

Sec 28

Sec 29

Sec 30

Sec 31

Sec 32

Sec 33

Sec 34

Sec 35

Sec 36

Sec 37

Sec 38

Sec 39

Sec 40

Sec 41

Sec 42

Sec 43

Sec 44

Sec 45

Sec 46

Sec 47

Sec 48

Sec 49

Sec 50

Sec 51

Sec 52

Sec 53

Sec 54

Sec 55

Sec 56

Sec 57

Sec 58

Sec 59

Sec 60

Sec 61

Sec 62

Sec 63

Sec 64

Sec 65

Sec 66

Sec 67

Sec 68

Sec 69

Sec 70

Sec 71

Sec 72

Sec 73

Sec 74

Sec 75

Sec 76

Sec 77

Sec 78

Sec 79

Sec 80

Sec 81

Sec 82

Sec 83

Sec 84

Sec 85

Sec 86

Sec 87

Sec 88

Sec 89

Sec 90

Sec 91

Sec 92

Sec 93

Sec 94

Sec 95

Sec 96

Sec 97

Sec 98

Sec 99

Sec 100

Sec 101

Sec 102

Sec 103

Sec 104

Sec 105

Sec 106

Sec 107

Sec 108

Sec 109

Sec 110

Sec 111

Sec 112

Sec 113

Sec 114

Sec 115

Sec 116

Sec 117

Sec 118

Sec 119

Sec 120

Sec 121

Sec 122

Sec 123

Sec 124

Sec 125

Sec 126

Sec 127

Sec 128

Sec 129

Sec 130

Sec 131

Sec 132

Sec 133

Sec 134

Sec 135

Sec 136

Sec 137

Sec 138

Sec 139

Sec 140

Sec 141

Sec 142

Sec 143

Sec 144

Sec 145

Sec 146

Sec 147

Sec 148

Sec 149

Sec 150

Sec 151

Sec 152

Sec 153

Sec 154

Sec 155

Sec 156

Sec 157

Sec 158

Sec 159

Sec 160

Sec 161

Sec 162

Sec 163

Sec 164

Sec 165

Sec 166

Sec 167

Sec 168

Sec 169

Sec 170

Sec 171

Sec 172

Sec 173

Sec 174

Sec 175

Sec 176

Sec 177

Sec 178

Sec 179

Sec 180

Sec 181

Sec 182

Sec 183

Sec 184

Sec 185

Sec 186

Sec 187

Sec 188

Sec 189

Sec 190

Sec 191

Sec 192

Sec 193

Sec 194

Sec 195

Sec 196

Sec 197

Sec 198

Sec 199

Sec 200

Sec 201

Sec 202

Sec 203

Sec 204

Sec 205

Sec 206

Sec 207

Sec 208

Sec 209

Sec 210

Sec 211

Sec 212

Sec 213

Sec 214

Sec 215

Sec 216

Sec 217

Sec 218

Sec 219

Sec 220

Sec 221

Sec 222

Sec 223

Sec 224

Sec 225

Sec 226

Sec 227

Sec 228

Sec 229

Sec 230

Sec 231

Sec 232

Sec 233

Sec 234

Sec 235

Sec 236

Sec 237

Sec 238

Sec 239

Sec 240

Sec 241

Sec 242

Sec 243

Sec 244

Sec 245

Sec 246

Sec 247

Sec 248

Sec 249

Sec 250

Sec 251

Sec 252

Sec 253

Sec 254

Sec 255

Sec 256

Sec 257

Sec 258

Sec 259

Sec 260

Sec 261

Sec 262

Sec 263

Sec 264

Sec 265

Sec 266

Sec 267

Sec 268

Sec 269

Sec 270

Sec 271

Sec 272

Sec 273

Sec 274

Sec 275

Sec 276

Sec 277

Sec 278

Sec 279

Sec 280

Sec 281

Sec 282

Sec 283

Sec 284

Sec 285

Sec 286

Sec 287

Sec 288

Sec 289

Sec 290

Sec 291

Sec 292

Sec 293

Sec 294

Sec 295

Sec 296

Sec 297

Sec 298

Sec 299

Sec 300

Sec 301

Sec 302

Sec 303

Sec 304

Sec 305

Sec 306

Sec 307

Sec 308

Sec 309

Sec 310

Sec 311

Sec 312

Sec 313

Sec 314

Sec 315

Sec 316

Sec 317

Sec 318

Sec 319

Sec 320

Sec 321

Sec 322

Sec 323

Sec 324

Sec 325

Sec 326

Sec 327

Sec 328

## LODE LOCATION NOTICE AND CERTIFICATE

STATE OF Arizona )  
 ) ss.  
 COUNTY OF Coconino )

The undersigned, Dean G. Roberts, in preparing this Lode Location Notice and Certificate is acting for and in behalf of Energy Fuels Exploration Company, a Colorado corporation, whose address is 1515 Arapahoe Street, Denver, Colorado 80202 (hereinafter called "Energy Fuels").

1. Claim. The Pinyon No. 804 claim is located by Energy Fuels on this 19 day of November, 1981, for mining purposes and is 1500 linear feet in length along the vein or lode containing valuable minerals and 300 linear feet in width on each side of the center line of this claim and is located for all surface rights, privileges, minerals and other rights granted by the existing laws and customs. The general course of this claim is from West to East (general direction).

2. Location Monument. The location monument on which this notice is posted is located in Section 10, Township 36 North, Range 4 West, and is situated within the boundaries of this claim at Corner No. 1 which is the Northwest corner of this claim. The location monument lies on the West end of this claim and is 1500 feet from the opposite end of this claim.

3. Description. The description of this claim, its boundaries and its locality are as follows:

(a) Location: The claim is located in the SE 1/4, Sec 10 E, NW 1/4, Section 15, Township 36 North, Range 4 West, Gila & Salt River Base Meridian, Hacks Canyon Mining District, County of Mohave, and State of Arizona.

(b) Description: The boundary of this claim can be readily traced, viz: Beginning at Corner No. 1 of this claim, common with Corner No. 2 of the Pinyon No. 759 Claim, thence South, 300 feet to End Center; thence South, 300 feet to Corner No. 4; thence East, 1500 feet to Corner No. 3; thence North, 300 feet to End Center; thence North, 300 feet to Corner No. 2; thence West, 1500 feet to Corner No. 1; the place of beginning.

(c) Tie: Corner No. 1 of this claim can be located by proceeding 5070.89 feet due South and 17951.91 feet due East from the Northeast corner (permanent monument/benchmark) of Section 12, Township 36 North, Range 5 West, of the Gila & Salt River Base Meridian, Mohave County, Arizona.

LOCATOR:

ENERGY FUELS EXPLORATION COMPANY

By Juan M. Roberts ARIZONA STATE OFFICE  
 Duly Authorized Agent BU. LAND MANAGEMENT

JAN 21 1982

STATE OF Arizona )  
 ) ss.  
 COUNTY OF Coconino )

On this 28th day of November, 1981, before me personally appeared DEAN G. ROBERTS, duly authorized agent of Energy Fuels Exploration Company, a Colorado corporation, known to me to be the person who executed the within instrument on behalf of the corporation therein named and acknowledged to me that such corporation executed the same.

IN WITNESS WHEREOF, I have hereunto set my hand and official seal.

Notary Public

My Commission Expires: 4-9-85

LOCATION MAP  
PINYON LODE CLAIMS  
MOHAVE COUNTY, ARIZONA

scale 1" = 2000'

R 4 W

T37N

T36N

Sec 5

Sec 2

Sec 8

BEARING 00°N

Sec 11

A MC 151933  
N

Sec 17

Sec 14

Sec 20

Sec 23

300'  
300'

BEARING 00° E

All location monuments, corners and end centers  
are 2" X 2" X 4' wooden posts.

TIE: Cor. 1 of PINYON 554 is 15270.89' South and  
8951.91' East from the NE Cor. of Sec. 12, T36N, R5W.

ARIZONA STATE OFFICE  
BU. LAND MANAGEMENT

JAN 21 1982

7:45 A.M.  
DENIX ARIZONA



LODE LOCATION NOTICE AND CERTIFICATE

STATE OF Arizona )  
 ) ss.  
COUNTY OF Coconino )

The undersigned, Dean G. Roberts, in preparing this Lode Location Notice and Certificate is acting for and in behalf of Energy Fuels Exploration Company, a Colorado corporation, whose address is 1515 Arapahoe Street, Denver, Colorado 80202 (hereinafter called "Energy Fuels").

1. Claim. The Pinyon No. 805 claim is located by Energy Fuels on this 19 day of November, 1981, for mining purposes and is 1500 linear feet in length along the vein or lode containing valuable minerals and 300 linear feet in width on each side of the center line of this claim and is located for all surface rights, privileges, minerals and other rights granted by the existing laws and customs. The general course of this claim is from West to East (general direction).

2. Location Monument. The location monument on which this notice is posted is located in Section 15, Township 36 North, Range 4 West, and is situated within the boundaries of this claim at Corner No. 1 which is the Northwest corner of this claim. The location monument lies on the West end of this claim and is 1500 feet from the opposite end of this claim.

3. Description. The description of this claim, its boundaries and its locality are as follows:

(a) Location: The claim is located in the NE 1/4 E NW 1/4, Section 15, Township 36 North, Range 4 West, Gila & Salt River Base Meridian, Hacks Canyon Mining District, County of Mohave, and State of Arizona.

(b) Description: The boundary of this claim can be readily traced, viz: Beginning at Corner No. 1 of this claim, common with Corner No. 2 of the Pinyon No. 760 Claim, thence South, 300 feet to End Center; thence South, 300 feet to Corner No. 4; thence East, 1500 feet to Corner No. 3; thence North, 300 feet to End Center; thence North, 300 feet to Corner No. 2; thence West, 1500 feet to Corner No. 1; the place of beginning.

(c) Tie: Corner No. 1 of this claim can be located by proceeding 5670.89 feet due South and 17951.91 feet due East from the Northeast corner (permanent monument/benchmark) of Section 12, Township 36 North, Range 5 West, of the Gila & Salt River Base Meridian, Mohave County, Arizona.

LOCATOR:

ENERGY FUELS EXPLORATION COMPANY

ARIZONA STATE OFFICE  
BUREAU OF LAND MANAGEMENT

By Dean G. Roberts JAN 21 1982  
Duly Authorized Agent

7:45 A.M.  
PHOENIX, ARIZONA

STATE OF Arizona )  
 ) ss.  
COUNTY OF Coconino )

On this 28th day of November, 1981, before me personally appeared DEAN G. ROBERTS, duly authorized agent of Energy Fuels Exploration Company, a Colorado corporation, known to me to be the person who executed the within instrument on behalf of the corporation therein named and acknowledged to me that such corporation executed the same.

IN WITNESS WHEREOF, I have hereunto set my hand and official seal.

My Commission Expires: 4-9-85

Notary Public

LOCATION MAP  
PINYON LODGE CLAIMS  
MOHAVE COUNTY, ARIZONA

scale 1" = 2000'

R 4 W

T37N

T36N

Sec 5

Sec 2

Sec 8

Sec 10

Sec 17

Sec 14

Sec 20

Sec 23

BEARING 00°N

N

BEARING 00°E

All location monuments, corners and end centers  
are 2" X 2" X 4' wooden posts.

TIE: Cor. 1 of PINYON 554 is 15270.89' South and  
8951.91' East from the NE Cor. of Sec. 12, T36N, R4W.

ARIZONA STATE OFFICE  
BU. LAND MANAGEMENT

JAN 21 1982

7:45 A.M.  
PHOENIX, ARIZONA

## LODE LOCATION NOTICE AND CERTIFICATE

STATE OF Arizona )  
 ) ss.  
 COUNTY OF Coconino )

The undersigned, Dean G. Roberts, in preparing this Lode Location Notice and Certificate is acting for and in behalf of Energy Fuels Exploration Company, a Colorado corporation, whose address is 1515 Arapahoe Street, Denver, Colorado 80202 (hereinafter called "Energy Fuels").

1. Claim. The Pinyon No. 806 claim is located by Energy Fuels on this 19 day of November, 1981, for mining purposes and is 1500 linear feet in length along the vein or lode containing valuable minerals and 300 linear feet in width on each side of the center line of this claim and is located for all surface rights, privileges, minerals and other rights granted by the existing laws and customs. The general course of this claim is from West to East (general direction).

2. Location Monument. The location monument on which this notice is posted is located in Section 15, Township 36 North, Range 4 West, and is situated within the boundaries of this claim at Corner No. 1 which is the Northwest corner of this claim. The location monument lies on the West end of this claim and is 1500 feet from the opposite end of this claim.

3. Description. The description of this claim, its boundaries and its locality are as follows:

(a) Location: The claim is located in the NW 1/4 E NE 1/4, Section 15, Township 36 North, Range 4 West, Gila & Salt River Base Meridian, Hacks Canyon Mining District, County of Mohave, and State of Arizona.

(b) Description: The boundary of this claim can be readily traced, viz: Beginning at Corner No. 1 of this claim, common with Corner No. 2 of the Pinyon No. 761 Claim, thence South, 300 feet to End Center; thence South, 300 feet to Corner No. 4; thence East, 1500 feet to Corner No. 3; thence North, 300 feet to End Center; thence North, 300 feet to Corner No. 2; thence West, 1500 feet to Corner No. 1; the place of beginning.

(c) Tie: Corner No. 1 of this claim can be located by proceeding 6270.89 feet due South and 17951.91 feet due East from the Northeast corner (permanent monument/benchmark) of Section 12, Township 36 North, Range 5 West, of the Gila & Salt River Base Meridian, Mohave County, Arizona.

LOCATOR:

ENERGY FUELS EXPLORATION COMPANY ARIZONA STATE OFFICE  
 LAND MANAGEMENT

By Dean G. Roberts JAN 21 1982  
 Duly Authorized Agent

7:45 A.M.  
 PHOENIX, ARIZONA

STATE OF Arizona )  
 ) ss.  
 COUNTY OF Coconino )

On this 28th day of November, 1981, before me personally appeared DEAN G. ROBERTS, duly authorized agent of Energy Fuels Exploration Company, a Colorado corporation, known to me to be the person who executed the within instrument on behalf of the corporation therein named and acknowledged to me that such corporation executed the same.

IN WITNESS WHEREOF, I have hereunto set my hand and official seal.

[Signature]  
 Notary Public

My Commission Expires: 4-9-85.

LOCATION MAP  
PINYON LODE CLAIMS  
MOHAVE COUNTY, ARIZONA

scale 1" = 2000'

R 4 W

T37N

T36N

Sec 5

Sec 2

Sec 8

Sec 10

Sec 17

Sec 14

Sec 20

Sec 23

BEARING 00°N

N

300'  
300'

BEARING 00°E

All location monuments, corners and end centers  
are 2" X 2" X 4' wooden posts.

TIE: Cor. 1 of PINYON 554 is 15270.89' South  
8951.91' East from the NE Cor. of Sec 12, T36N, R4W

ARIZONA STATE OFFICE  
BUREAU OF LAND MANAGEMENT

JAN 21 1982

7:45 A.M.  
PHOENIX, ARIZONA

LODE LOCATION NOTICE AND CERTIFICATE

STATE OF Arizona )  
 ) ss.  
COUNTY OF Coconino )

The undersigned, Dean G. Roberts, in preparing this Lode Location Notice and Certificate is acting for and in behalf of Energy Fuels Exploration Company, a Colorado corporation, whose address is 1515 Arapahoe Street, Denver, Colorado 80202 (hereinafter called "Energy Fuels").

1. Claim. The Pinyon No. 807 claim is located by Energy Fuels on this 19 day of November, 1981, for mining purposes and is 1500 linear feet in length along the vein or lode containing valuable minerals and 300 linear feet in width on each side of the center line of this claim and is located for all surface rights, privileges, minerals and other rights granted by the existing laws and customs. The general course of this claim is from West to East (general direction).

2. Location Monument. The location monument on which this notice is posted is located in Section 15, Township 36 North, Range 4 West, and is situated within the boundaries of this claim at Corner No. 1 which is the Northwest corner of this claim. The location monument lies on the West end of this claim and is 1500 feet from the opposite end of this claim.

3. Description. The description of this claim, its boundaries and its locality are as follows:

(a) Location: The claim is located in the NE 1/4 & NW 1/4, Section 15, Township 36 North, Range 4 West, Gila & Salt River Base Meridian, Hacks Canyon Mining District, County of Mohave, and State of Arizona.

(b) Description: The boundary of this claim can be readily traced, viz: Beginning at Corner No. 1 of this claim, common with Corner No. 2 of the Pinyon No. 762 Claim, thence South, 300 feet to End Center; thence South, 300 feet to Corner No. 4; thence East, 1500 feet to Corner No. 3; thence North, 300 feet to End Center; thence North, 300 feet to Corner No. 2; thence West, 1500 feet to Corner No. 1; the place of beginning.

(c) Tie: Corner No. 1 of this claim can be located by proceeding 6870.89 feet due South and 17951.91 feet due East from the Northeast corner (permanent monument/benchmark) of Section 12, Township 36 North, Range 5 West, of the Gila & Salt River Base Meridian, Mohave County, Arizona.

LOCATOR:

ENERGY FUELS EXPLORATION COMPANY

By Dean G. Roberts Duly Authorized Agent  
ARIZONA STATE OFFICE  
BULAND MANAGEMENT  
JAN 21 1982

STATE OF Arizona )  
 ) ss.  
COUNTY OF Coconino )

On this 28th day of November, 1981, before me personally appeared DEAN G. ROBERTS duly authorized agent of Energy Fuels Exploration Company, a Colorado corporation, known to me to be the person who executed the within instrument on behalf of the corporation therein named and acknowledged to me that such corporation executed the same.

IN WITNESS WHEREOF, I have hereunto set my hand and official seal.

My Commission Expires: 4-9-85.

Notary Public

7:45 A.M.  
PHOENIX, ARIZONA

LOCATION MAP  
PINYON LODE CLAIMS  
MOHAVE COUNTY, ARIZONA

scale 1" = 2000'

R 4 W

T37N

T36N

Sec 5

Sec 2

Sec 8

BEARING 00°N

Sec 11

A H C 171936

N

Sec 17

Sec 14

Sec 20

Sec 23

BEARING 00° E

All location monuments, corners and end centers  
are 2" X 2" X 4' wooden posts.

TIE: Cor. 1 of PINYON 554 is 15270.89' South and  
8951.91' East from the NE Cor. of Sec. 12, T36N, R5W

ARIZONA STATE OFFICE  
BY LAND MANAGEMENT

JAN 21 1962

7:45 A.M.  
DENIX, ARIZONA



## LODE LOCATION NOTICE AND CERTIFICATE

STATE OF Arizona )  
 ) ss.  
 COUNTY OF Coconino )

The undersigned, Dean G. Roberts, in preparing this Lode Location Notice and Certificate is acting for and in behalf of Energy Fuels Exploration Company, a Colorado corporation, whose address is 1515 Arapahoe Street, Denver, Colorado 80202 (hereinafter called "Energy Fuels").

1. Claim. The Pinyon No. 808 claim is located by Energy Fuels on this 20 day of November, 1981, for mining purposes and is 1500 linear feet in length along the vein or lode containing valuable minerals and 300 linear feet in width on each side of the center line of this claim and is located for all surface rights, privileges, minerals and other rights granted by the existing laws and customs. The general course of this claim is from West to East (general direction). A

2. Location Monument. The location monument on which this notice is posted is located in Section 15, Township 36 North, Range 4 West, and is situated within the boundaries of this claim at Corner No. 1 which is the Northwest corner of this claim. The location monument lies on the West end of this claim and is 1500 feet from the opposite end of this claim.

3. Description. The description of this claim, its boundaries and its locality are as follows: 937

(a) Location: The claim is located in the NE 1/4 & NW 1/4 & SE 1/4 & SW 1/4, Section 15, Township 36 North, Range 4 West, Gila & Salt River Base Meridian, Hacks Canyon Mining District, County of Mohave, and State of Arizona.

(b) Description: The boundary of this claim can be readily traced, viz: Beginning at Corner No. 1 of this claim, common with Corner No. 2 of the Pinyon No. 763 Claim, thence South, 300 feet to End Center; thence South, 300 feet to Corner No. 4; thence East, 1500 feet to Corner No. 3; thence North, 300 feet to End Center; thence North, 300 feet to Corner No. 2; thence West, 1500 feet to Corner No. 1; the place of beginning.

(c) Tie: Corner No. 1 of this claim can be located by proceeding 7470.89 feet due South and 17951.91 feet due East from the Northeast corner (permanent monument/benchmark) of Section 12, Township 36 North, Range 5 West, of the Gila & Salt River Base Meridian, Mohave County, Arizona.

LOCATOR:

ENERGY FUELS EXPLORATION COMPANY

By Dean G. Roberts ARIZONA STATE OFFICE  
Duly Authorized Agent DEPT. LAND MANAGEMENT

JAN 21 1982

STATE OF Arizona )  
 ) ss.  
 COUNTY OF Coconino )

On this 28th day of November, 1981, before me personally appeared DEAN G. ROBERTS, duly authorized agent of Energy Fuels Exploration Company, a Colorado corporation, known to me to be the person who executed the within instrument on behalf of the corporation therein named and acknowledged to me that such corporation executed the same.

IN WITNESS WHEREOF, I have hereunto set my hand and official seal.

My Commission Expires: 4-9-85

Notary Public

7:45 A.M.  
 PHOENIX, ARIZONA

LOCATION MAP  
PINYON LODGE CLAIMS  
MOHAVE COUNTY, ARIZONA

scale 1" = 2000'

R 4 W

T37N

T36N

Sec 5

Sec 2

Sec 8

BEARING 00° N

Sec 17

Sec 14

Sec 20

Sec 23

PINYON 520	PINYON 564	PINYON 608	PINYON 652	PINYON 696	PINYON 740	PINYON 787	PINYON 837
PINYON 521	PINYON 565	PINYON 609	PINYON 653	PINYON 697	PINYON 741	PINYON 788	PINYON 838
PINYON 522	PINYON 566	PINYON 610	PINYON 654	PINYON 698	PINYON 742	PINYON 789	PINYON 839
PINYON 523	PINYON 567	PINYON 611 Sec 4	PINYON 655	PINYON 699	PINYON 745	PINYON 790 Sec 3	PINYON 840
PINYON 524	PINYON 568	PINYON 612	PINYON 656	PINYON 700	PINYON 746	PINYON 791	PINYON 841
PINYON 525	PINYON 569	PINYON 613	PINYON 657	PINYON 701	PINYON 747	PINYON 792	PINYON 842
PINYON 526	PINYON 570	PINYON 614	PINYON 658	PINYON 702	PINYON 748	PINYON 793	PINYON 843
PINYON 527	PINYON 571	PINYON 615	PINYON 659	PINYON 703	PINYON 749	PINYON 794	PINYON 844
PINYON 528	PINYON 572	PINYON 616	PINYON 660	PINYON 704	PINYON 750	PINYON 795	PINYON 845
PINYON 529	PINYON 573	PINYON 617	PINYON 661	PINYON 705	PINYON 751	PINYON 796	PINYON 846
PINYON 530	PINYON 574	PINYON 618	PINYON 662	PINYON 706	PINYON 752	PINYON 797	PINYON 847
PINYON 531	PINYON 575	PINYON 619 Sec 9	PINYON 663	PINYON 707	PINYON 753	PINYON 798 Sec 10	PINYON 848
PINYON 532	PINYON 576	PINYON 620	PINYON 664	PINYON 708	PINYON 754	PINYON 799	PINYON 849
PINYON 533	PINYON 577	PINYON 621	PINYON 665	PINYON 709	PINYON 755	PINYON 800	PINYON 850
PINYON 534	PINYON 578	PINYON 622	PINYON 666	PINYON 710	PINYON 756	PINYON 801	PINYON 851
PINYON 535	PINYON 579	PINYON 623	PINYON 667	PINYON 711	PINYON 757	PINYON 802	PINYON 852
PINYON 536	PINYON 580	PINYON 624	PINYON 668	PINYON 712	PINYON 758	PINYON 803	PINYON 853
PINYON 537	PINYON 581	PINYON 625	PINYON 669	PINYON 713	PINYON 759	PINYON 804	PINYON 854
PINYON 538	PINYON 582	PINYON 626	PINYON 670	PINYON 714	PINYON 760	PINYON 805	PINYON 855
PINYON 539	PINYON 583	PINYON 627	PINYON 671	PINYON 715	PINYON 761	PINYON 806	PINYON 856
PINYON 540	PINYON 584	PINYON 628 Sec 16	PINYON 672	PINYON 716	PINYON 762	PINYON 807 Sec 15	PINYON 857
PINYON 541	PINYON 585	PINYON 629	PINYON 673	PINYON 717	PINYON 763	PINYON 808	PINYON 858
PINYON 542	PINYON 586	PINYON 630	PINYON 674	PINYON 718	PINYON 764	PINYON 809	PINYON 859
PINYON 543	PINYON 587	PINYON 631	PINYON 675	PINYON 719	PINYON 765	PINYON 810	PINYON 860
PINYON 544	PINYON 588	PINYON 632	PINYON 676	PINYON 720	PINYON 766	PINYON 811	PINYON 861
PINYON 545	PINYON 589	PINYON 633	PINYON 677	PINYON 721	PINYON 767	PINYON 812	PINYON 862
PINYON 546	PINYON 590	PINYON 634	PINYON 678	PINYON 722	PINYON 768	PINYON 813	PINYON 863
PINYON 547	PINYON 591	PINYON 635	PINYON 679	PINYON 723	PINYON 769	PINYON 814	PINYON 864
PINYON 548	PINYON 592	PINYON 636	PINYON 680	PINYON 724	PINYON 770	PINYON 815	PINYON 865
PINYON 549	PINYON 593	PINYON 637 Sec 21	PINYON 681	PINYON 725	PINYON 771	PINYON 816 Sec 22	PINYON 866
PINYON 550	PINYON 594	PINYON 638	PINYON 682	PINYON 726	PINYON 772	PINYON 817	PINYON 867
PINYON 551	PINYON 595	PINYON 639	PINYON 683	PINYON 727	PINYON 773	PINYON 818	PINYON 868
PINYON 552	PINYON 596	PINYON 640	PINYON 684	PINYON 728	PINYON 774	PINYON 819	PINYON 869
PINYON 553	PINYON 597	PINYON 641	PINYON 685	PINYON 729	PINYON 775	PINYON 820	PINYON 870
PINYON 554	PINYON 598	PINYON 642	PINYON 686	PINYON 730	PINYON 776	PINYON 821	PINYON 871

BEARING 00° E

All location monuments, corners and end centers are 2" X 2" X 4' wooden posts.

TIE: Cor. 1 of PINYON 554 is 15270.89' South and 8951.91' East from the NE Cor. of Sec. 12, T36N, R4W.

ARIZONA STATE OFFICE  
BUREAU OF LAND MANAGEMENT

JAN 21 1962

7:45 A.M.  
PHOENIX, ARIZONA

## LODE LOCATION NOTICE AND CERTIFICATE

STATE OF Arizona )  
 ) ss.  
 COUNTY OF Coconino )

The undersigned, Dean G. Roberts, in preparing this Lode Location Notice and Certificate is acting for and in behalf of Energy Fuels Exploration Company, a Colorado corporation, whose address is 1515 Arapahoe Street, Denver, Colorado 80202 (hereinafter called "Energy Fuels").

1. Claim. The Pinyon No. 809 claim is located by Energy Fuels on this 20 day of November, 1981, for mining purposes and is 1500 linear feet in length along the vein or lode containing valuable minerals and 300 linear feet in width on each side of the center line of this claim and is located for all surface rights, privileges, minerals and other rights granted by the existing laws and customs. The general course of this claim is from West to East (general direction).

2. Location Monument. The location monument on which this notice is posted is located in Section 15, Township 36 North, Range 4 West, and is situated within the boundaries of this claim at Corner No. 1 which is the Northwest corner of this claim. The location monument lies on the West end of this claim and is 1500 feet from the opposite end of this claim.

3. Description. The description of this claim, its boundaries and its locality are as follows:

(a) Location: The claim is located in the SE 1/4 & SW 1/4, Section 15, Township 36 North, Range 4 West, Gila & Salt River Base Meridian, Hacks Canyon Mining District, County of Mohave, and State of Arizona.

(b) Description: The boundary of this claim can be readily traced, viz: Beginning at Corner No. 1 of this claim, common with Corner No. 2 of the Pinyon No. 764 Claim, thence South, 300 feet to End Center; thence South, 300 feet to Corner No. 4; thence East, 1500 feet to Corner No. 3; thence North, 300 feet to End Center; thence North, 300 feet to Corner No. 2; thence West, 1500 feet to Corner No. 1; the place of beginning.

(c) Tie: Corner No. 1 of this claim can be located by proceeding 8070.89 feet due South and 17951.91 feet due East from the Northeast corner (permanent monument/benchmark) of Section 12, Township 36 North, Range 5 West, of the Gila & Salt River Base Meridian, Mohave County, Arizona.

LOCATOR:

ENERGY FUELS EXPLORATION COMPANY

By Dean G. Roberts  
 Duly Authorized Agent

ARIZONA STATE OFFICE  
 BU. LAND MANAGEMENT

JAN 21 1982  
 7:45 A.M.  
 PHOENIX, ARIZONA

STATE OF Arizona )  
 ) ss.  
 COUNTY OF Coconino )

On this 28th day of November, 1981, before me personally appeared DEAN G. ROBERTS duly authorized agent of Energy Fuels Exploration Company, a Colorado corporation, known to me to be the person who executed the within instrument on behalf of the corporation therein named and acknowledged to me that such corporation executed the same.

IN WITNESS WHEREOF, I have hereunto set my hand and official seal.

My Commission Expires: 4-9-85

Notary Public

LOCATION MAP  
PINYON LODE CLAIMS  
MOHAVE COUNTY, ARIZONA

scale 1" = 2000'

R 4 W

T37N

T36N

Sec 5

Sec 2

Sec 8

BEARING 00°N

Sec 11

151938

A MC 151938

N

Sec 17

Sec 14

Sec 20

Sec 23

300'  
300'

BEARING 00° E

All location monuments, corners and end centers  
are 2" X 2" X 4" wooden posts.

TIE: Cor. 1 of PINYON 554 is 15270.89' South and  
8951.91' East from the NE Cor. of Sec. 12, T36N, R5W

ARIZONA STATE OFFICE  
BU. LAND MANAGEMENT

JAN 21 1962

7:45 A.M.  
PHOENIX, ARIZONA

## LODE LOCATION NOTICE AND CERTIFICATE

STATE OF Arizona )  
 ) ss.  
 COUNTY OF Coconino )

The undersigned, Dean G. Roberts, in preparing this Lode Location Notice and Certificate is acting for and in behalf of Energy Fuels Exploration Company, a Colorado corporation, whose address is 1515 Arapahoe Street, Denver, Colorado 80202 (hereinafter called "Energy Fuels").

1. Claim. The Pinyon No. 810 claim is located by Energy Fuels on this 20 day of November, 1981, for mining purposes and is 1500 linear feet in length along the vein or lode containing valuable minerals and 300 linear feet in width on each side of the center line of this claim and is located for all surface rights, privileges, minerals and other rights granted by the existing laws and customs. The general course of this claim is from West to East (general direction).

2. Location Monument. The location monument on which this notice is posted is located in Section 15, Township 36 North, Range 4 West, and is situated within the boundaries of this claim at Corner No. 1 which is the Northwest corner of this claim. The location monument lies on the West end of this claim and is 1500 feet from the opposite end of this claim.

3. Description. The description of this claim, its boundaries and its locality are as follows:

(a) Location: The claim is located in the SE 1/4 & SW 1/4, Section 15, Township 36 North, Range 4 West, Gila & Salt River Base Meridian, Hacks Canyon Mining District, County of Mohave, and State of Arizona.

(b) Description: The boundary of this claim can be readily traced, viz: Beginning at Corner No. 1 of this claim, common with Corner No. 2 of the Pinyon No. 765 Claim, thence South, 300 feet to End Center; thence South, 300 feet to Corner No. 4; thence East, 1500 feet to Corner No. 3; thence North, 300 feet to End Center; thence North, 300 feet to Corner No. 2; thence West, 1500 feet to Corner No. 1; the place of beginning.

(c) Tie: Corner No. 1 of this claim can be located by proceeding 8670.89 feet due South and 17951.91 feet due East from the Northeast corner (permanent monument/benchmark) of Section 12, Township 36 North, Range 5 West, of the Gila & Salt River Base Meridian, Mohave County, Arizona.

LOCATOR:

ENERGY FUELS EXPLORATION COMPANY

By Dean G. Roberts ARIZONA STATE OFFICE  
 Duly Authorized Agent BL. LAND MANAGEMENT

JAN 21 1982

STATE OF Arizona )  
 ) ss.  
 COUNTY OF Coconino )

On this 28th day of November, 1981, before me personally appeared Dean G. Roberts duly authorized agent of Energy Fuels Exploration Company, a Colorado corporation, known to me to be the person who executed the within instrument on behalf of the corporation therein named and acknowledged to me that such corporation executed the same.

IN WITNESS WHEREOF, I have hereunto set my hand and official seal.

My Commission Expires: 4-7-85.

W. S. Hall  
 Notary Public

7:45 A.M.  
 PHOENIX, ARIZONA

LOCATION MAP  
PINYON LODE CLAIMS  
MOHAVE COUNTY, ARIZONA

scale 1" = 2000'

R 4 W

T37N

T36N

Sec 5

Sec 2

Sec 8

Sec 11

Sec 17

Sec 14

Sec 20

Sec 23

PINYON 520	PINYON 564	PINYON 608	PINYON 652	PINYON 696	PINYON 740	PINYON 787	PINYON 837
PINYON 521	PINYON 565	PINYON 609	PINYON 653	PINYON 697	PINYON 741	PINYON 788	PINYON 838
PINYON 522	PINYON 566	PINYON 610	PINYON 654	PINYON 698	PINYON 742	PINYON 789	PINYON 839
PINYON 523	PINYON 567	PINYON 611 Sec 4	PINYON 655	PINYON 699	PINYON 745	PINYON 790 Sec 3	PINYON 840
PINYON 524	PINYON 568	PINYON 612	PINYON 656	PINYON 700	PINYON 746	PINYON 791	PINYON 841
PINYON 525	PINYON 569	PINYON 613	PINYON 657	PINYON 701	PINYON 747	PINYON 792	PINYON 842
PINYON 526	PINYON 570	PINYON 614	PINYON 658	PINYON 702	PINYON 748	PINYON 793	PINYON 843
PINYON 527	PINYON 571	PINYON 615	PINYON 659	PINYON 703	PINYON 749	PINYON 794	PINYON 844
PINYON 528	PINYON 572	PINYON 616	PINYON 660	PINYON 704	PINYON 750	PINYON 795	PINYON 845
PINYON 529	PINYON 573	PINYON 617	PINYON 661	PINYON 705	PINYON 751	PINYON 796	PINYON 846
PINYON 530	PINYON 574	PINYON 618	PINYON 662	PINYON 706	PINYON 752	PINYON 797	PINYON 847
PINYON 531	PINYON 575	PINYON 619 Sec 9	PINYON 663	PINYON 707	PINYON 753	PINYON 798 Sec 10	PINYON 848
PINYON 532	PINYON 576	PINYON 620	PINYON 664	PINYON 708	PINYON 754	PINYON 799	PINYON 849
PINYON 533	PINYON 577	PINYON 621	PINYON 665	PINYON 709	PINYON 755	PINYON 800	PINYON 850
PINYON 534	PINYON 578	PINYON 622	PINYON 666	PINYON 710	PINYON 756	PINYON 801	PINYON 851
PINYON 535	PINYON 579	PINYON 623	PINYON 667	PINYON 711	PINYON 757	PINYON 802	PINYON 852
PINYON 536	PINYON 580	PINYON 624	PINYON 668	PINYON 712	PINYON 758	PINYON 803	PINYON 853
PINYON 537	PINYON 581	PINYON 625	PINYON 669	PINYON 713	PINYON 759	PINYON 804	PINYON 854
PINYON 538	PINYON 582	PINYON 626	PINYON 670	PINYON 714	PINYON 760	PINYON 805	PINYON 855
PINYON 539	PINYON 583	PINYON 627	PINYON 671	PINYON 715	PINYON 761	PINYON 806	PINYON 856
PINYON 540	PINYON 584	PINYON 628 Sec 16	PINYON 672	PINYON 716	PINYON 762	PINYON 807 Sec 15	PINYON 857
PINYON 541	PINYON 585	PINYON 629	PINYON 673	PINYON 717	PINYON 763	PINYON 808	PINYON 858
PINYON 542	PINYON 586	PINYON 630	PINYON 674	PINYON 718	PINYON 764	PINYON 809	PINYON 859
PINYON 543	PINYON 587	PINYON 631	PINYON 675	PINYON 719	PINYON 765	PINYON 810	PINYON 860
PINYON 544	PINYON 588	PINYON 632	PINYON 676	PINYON 720	PINYON 766	PINYON 811	PINYON 861
PINYON 545	PINYON 589	PINYON 633	PINYON 677	PINYON 721	PINYON 767	PINYON 812	PINYON 862
PINYON 546	PINYON 590	PINYON 634	PINYON 678	PINYON 722	PINYON 768	PINYON 813	PINYON 863
PINYON 547	PINYON 591	PINYON 635	PINYON 679	PINYON 723	PINYON 769	PINYON 814	PINYON 864
PINYON 548	PINYON 592	PINYON 636	PINYON 680	PINYON 724	PINYON 770	PINYON 815	PINYON 865
PINYON 549	PINYON 593	PINYON 637 Sec 21	PINYON 681	PINYON 725	PINYON 771	PINYON 816 Sec 22	PINYON 866
PINYON 550	PINYON 594	PINYON 638	PINYON 682	PINYON 726	PINYON 772	PINYON 817	PINYON 867
PINYON 551	PINYON 595	PINYON 639	PINYON 683	PINYON 727	PINYON 773	PINYON 818	PINYON 868
PINYON 552	PINYON 596	PINYON 640	PINYON 684	PINYON 728	PINYON 774	PINYON 819	PINYON 869
PINYON 553	PINYON 597	PINYON 641	PINYON 685	PINYON 729	PINYON 775	PINYON 820	PINYON 870
PINYON 554	PINYON 598	PINYON 642	PINYON 686	PINYON 730	PINYON 776	PINYON 821	PINYON 871

BEARING 00°N

N

BEARING 00° E

All location monuments, corners and end centers  
are 2" X 2" X 4" wooden posts.

TIE: Cor. 1 of PINYON 554 is 15270.89' South and  
8951.91' East from the NE Cor. of Sec. 12, T36N, R5W.

ARIZONA STATE OFFICE  
BU. LAND MANAGEMENT

JAN 21 1982

7:45 A.M.  
PHOENIX, ARIZONA



## LODE LOCATION NOTICE AND CERTIFICATE

STATE OF Arizona )  
 ) ss.  
 COUNTY OF Coconino )

The undersigned, Dean G. Roberts, in preparing this Lode Location Notice and Certificate is acting for and in behalf of Energy Fuels Exploration Company, a Colorado corporation, whose address is 1515 Arapahoe Street, Denver, Colorado 80202 (hereinafter called "Energy Fuels").

1. Claim. The Pinyon No. 811 claim is located by Energy Fuels on this 20 day of November, 1981, for mining purposes and is 1500 linear feet in length along the vein or lode containing valuable minerals and 300 linear feet in width on each side of the center line of this claim and is located for all surface rights, privileges, minerals and other rights granted by the existing laws and customs. The general course of this claim is from West to East (general direction).

2. Location Monument. The location monument on which this notice is posted is located in Section 15, Township 36 North, Range 4 West, and is situated within the boundaries of this claim at Corner No. 1 which is the Northwest corner of this claim. The location monument lies on the West end of this claim and is 1500 feet from the opposite end of this claim.

3. Description. The description of this claim, its boundaries and its locality are as follows:

(a) Location: The claim is located in the SW 1/4 E SE 1/4, Section 15, Township 36 North, Range 4 West, Gila & Salt River Base Meridian, Hacks Canyon Mining District, County of Mohave, and State of Arizona.

(b) Description: The boundary of this claim can be readily traced, viz: Beginning at Corner No. 1 of this claim, common with Corner No. 2 of the Pinyon No. 766 Claim, thence South, 300 feet to End Center; thence South, 300 feet to Corner No. 4; thence East, 1500 feet to Corner No. 3; thence North, 300 feet to End Center; thence North, 300 feet to Corner No. 2; thence West, 1500 feet to Corner No. 1; the place of beginning.

(c) Tie: Corner No. 1 of this claim can be located by proceeding 9270.89 feet due South and 17951.91 feet due East from the Northeast corner (permanent monument/benchmark) of Section 12, Township 36 North, Range 5 West, of the Gila & Salt River Base Meridian, Mohave County, Arizona.

LOCATOR:

ENERGY FUELS EXPLORATION COMPANY

ARIZONA STATE OFFICE  
 BUREAU OF LAND MANAGEMENT

By Dean G. Roberts  
 Duly Authorized Agent

JAN 21 1982

7:45 A.M.  
 PHOENIX, ARIZONA

STATE OF Arizona )  
 ) ss.  
 COUNTY OF Coconino )

On this 28th day of November, 1981, before me personally appeared DEAN G. Roberts, duly authorized agent of Energy Fuels Exploration Company, a Colorado corporation, known to me to be the person who executed the within instrument on behalf of the corporation therein named and acknowledged to me that such corporation executed the same.

IN WITNESS WHEREOF, I have hereunto set my hand and official seal.

[Signature]  
 Notary Public

My Commission Expires: 4-9-85

LOCATION MAP  
PINYON LODE CLAIMS  
MOHAVE COUNTY, ARIZONA

scale 1" = 2000'

R 4 W

T37N

T36N

Sec 5

Sec 2

Sec 8

Sec 11

MC 15797

Sec 17

Sec 14

Sec 20

Sec 23

BEARING 00°N

BEARING 00°E

All location monuments, corners and end centers  
are 2" X 2" X 4' wooden posts.

TIE: Cor. 1 of PINYON 554 is 15270.89' South and  
8951.91' East from the NE Cor. of Sec. 12, T36N, R5W.

ARIZONA STATE OFFICE  
SU. LAND MANAGEMENT

JAN 21 1995

7:45 A.M.

DIAPHRAGM ADJUSTED

## LODE LOCATION NOTICE AND CERTIFICATE

STATE OF Arizona )  
 ) ss.  
 COUNTY OF Coconino )

The undersigned, Dean G. Roberts, in preparing this Lode Location Notice and Certificate is acting for and in behalf of Energy Fuels Exploration Company, a Colorado corporation, whose address is 1515 Arapahoe Street, Denver, Colorado 80202 (hereinafter called "Energy Fuels").

1. Claim. The Pinyon No. 812 claim is located by Energy Fuels on this 20 day of November, 1981, for mining purposes and is 1500 linear feet in length along the vein or lode containing valuable minerals and 300 linear feet in width on each side of the center line of this claim and is located for all surface rights, privileges, minerals and other rights granted by the existing laws and customs. The general course of this claim is from West to East (general direction).

2. Location Monument. The location monument on which this notice is posted is located in Section 15, Township 36 North, Range 4 West, and is situated within the boundaries of this claim at Corner No. 1 which is the Northwest corner of this claim. The location monument lies on the West end of this claim and is 1500 feet from the opposite end of this claim.

3. Description. The description of this claim, its boundaries and its locality are as follows:

(a) Location: The claim is located in the SW 1/4 & SE 1/4, Section 15, Township 36 North, Range 4 West, Gila & Salt River Base Meridian, Hacks Canyon Mining District, County of Mohave, and State of Arizona.

(b) Description: The boundary of this claim can be readily traced, viz: Beginning at Corner No. 1 of this claim, common with Corner No. 2 of the Pinyon No. 767 Claim, thence South, 300 feet to End Center; thence South, 300 feet to Corner No. 4; thence East, 1500 feet to Corner No. 3; thence North, 300 feet to End Center; thence North, 300 feet to Corner No. 2; thence West, 1500 feet to Corner No. 1; the place of beginning.

(c) Tie: Corner No. 1 of this claim can be located by proceeding 9870.89 feet due South and 17951.91 feet due East from the Northeast corner (permanent monument/benchmark) of Section 12, Township 36 North, Range 5 West, of the Gila & Salt River Base Meridian, Mohave County, Arizona.

LOCATOR:

ENERGY FUELS EXPLORATION COMPANY  
 By Dean G. Roberts Duly Authorized Agent  
 ARIZONA STATE OFFICE  
 BUL LAND MANAGEMENT  
 JAN 21 1982

STATE OF Arizona )  
 ) ss.  
 COUNTY OF Coconino )

On this 28th day of November, 1981, before me personally appeared DEAN G. ROBERTS, duly authorized agent of Energy Fuels Exploration Company, a Colorado corporation, known to me to be the person who executed the within instrument on behalf of the corporation therein named and acknowledged to me that such corporation executed the same.

IN WITNESS WHEREOF, I have hereunto set my hand and official seal.

[Signature]  
 Notary Public

My Commission Expires: 4-1-85.

7:45 A.M.  
 PHOENIX, ARIZONA

LOCATION MAP  
PINYON LODGE CLAIMS  
MOHAVE COUNTY, ARIZONA

scale 1" = 2000'

R 4 W

T37N

T36N

Sec 5

Sec 2

Sec 8

Sec 10

Sec 17

Sec 14

Sec 20

Sec 23

BEARING 00°N

151941

N

BEARING 00° E

All location monuments, corners and end centers  
are 2" X 2" X 4' wooden posts.

TIE: Cor. 1 of PINYON 554 is 15270.89' South and  
8951.91' East from the NE Cor. of Sec. 12, T36N, R5W.

ARIZONA STATE OFFICE  
BUREAU OF LAND MANAGEMENT

JAN 21 1962

7:45 A.M.

PHOENIX, ARIZONA

## LODE LOCATION NOTICE AND CERTIFICATE

STATE OF Arizona )  
 ) ss.  
 COUNTY OF Coconino )

The undersigned, Dean G. Roberts, in preparing this Lode Location Notice and Certificate is acting for and in behalf of Energy Fuels Exploration Company, a Colorado corporation, whose address is 1515 Arapahoe Street, Denver, Colorado 80202 (hereinafter called "Energy Fuels").

1. Claim. The Pinyon No. 813 claim is located by Energy Fuels on this 20 day of November, 1981, for mining purposes and is 1500 linear feet in length along the vein or lode containing valuable minerals and 300 linear feet in width on each side of the center line of this claim and is located for all surface rights, privileges, minerals and other rights granted by the existing laws and customs. The general course of this claim is from West to East (general direction).

2. Location Monument. The location monument on which this notice is posted is located in Section 15, Township 36 North, Range 4 West, and is situated within the boundaries of this claim at Corner No. 1 which is the Northwest corner of this claim. The location monument lies on the West end of this claim and is 1500 feet from the opposite end of this claim.

3. Description. The description of this claim, its boundaries and its locality are as follows:

(a) Location: The claim is located in the SW 1/4, Sec 15 E, NW 1/4, NE 1/4 Section 22, Township 36 North, Range 4 West, Gila & Salt River Base Meridian, Hacks Canyon Mining District, County of Mohave, and State of Arizona.

(b) Description: The boundary of this claim can be readily traced, viz: Beginning at Corner No. 1 of this claim, common with Corner No. 2 of the Pinyon No. 768 Claim, thence South, 300 feet to End Center; thence South, 300 feet to Corner No. 4; thence East, 1500 feet to Corner No. 3; thence North, 300 feet to End Center; thence North, 300 feet to Corner No. 2; thence West, 1500 feet to Corner No. 1; the place of beginning.

(c) Tie: Corner No. 1 of this claim can be located by proceeding 10470.89 feet due South and 17951.91 feet due East from the Northeast corner (permanent monument/benchmark) of Section 12, Township 36 North, Range 5 West, of the Gila & Salt River Base Meridian, Mohave County, Arizona.

LOCATOR:

ENERGY FUELS EXPLORATION COMPANY  
 ARIZONA STATE OFFICE  
 BY LAND MANAGEMENT

By James H. Roberts JAN 21 1982  
 Duly Authorized Agent

7:45 A.M.  
 PHOENIX, ARIZONA

STATE OF Arizona )  
 ) ss.  
 COUNTY OF Coconino )

On this 28th day of November, 1981, before me personally appeared DEAN G. ROBERTS duly authorized agent of Energy Fuels Exploration Company, a Colorado corporation, known to me to be the person who executed the within instrument on behalf of the corporation therein named and acknowledged to me that such corporation executed the same.

IN WITNESS WHEREOF, I have hereunto set my hand and official seal.

[Signature]  
 Notary Public

My Commission Expires: 4-9-85

LOCATION MAP  
PINYON LODE CLAIMS  
MOHAVE COUNTY, ARIZONA

scale 1" = 2000'

R 4 W

T37N

T36N

Sec 5

Sec 2

Sec 8

BEARING 00°N

Sec 17

Sec 10

Sec 14

Sec 20

Sec 23

300  
300

BEARING 00° E

All location monuments, corners and end centers  
are 2" X 2" X 4" wooden posts.

TIE: Cor. 1 of PINYON 554 is 15270.89' South and  
8951.91' East from the NE Cor. of Sec. 17

ARIZONA STATE OFFICE  
BU. LAND MANAGEMENT

JAN 21 1987  
7:45 A.M.  
PHOENIX, ARIZONA



## LODE LOCATION NOTICE AND CERTIFICATE

STATE OF Arizona )  
 ) ss.  
 COUNTY OF Coconino )

The undersigned, Dean G. Roberts, in preparing this Lode Location Notice and Certificate is acting for and in behalf of Energy Fuels Exploration Company, a Colorado corporation, whose address is 1515 Arapahoe Street, Denver, Colorado 80202 (hereinafter called "Energy Fuels").

1. Claim. The Pinyon No. 814 claim is located by Energy Fuels on this 20 day of November, 1981, for mining purposes and is 1500 linear feet in length along the vein or lode containing valuable minerals and 300 linear feet in width on each side of the center line of this claim and is located for all surface rights, privileges, minerals and other rights granted by the existing laws and customs. The general course of this claim is from West to East (general direction).

2. Location Monument. The location monument on which this notice is posted is located in Section 22, Township 36 North, Range 4 West, and is situated within the boundaries of this claim at Corner No. 1 which is the Northwest corner of this claim. The location monument lies on the West end of this claim and is 1500 feet from the opposite end of this claim.

3. Description. The description of this claim, its boundaries and its locality are as follows:

(a) Location: The claim is located in the NW 1/4 & NE 1/4, Section 22, Township 36 North, Range 4 West, Gila & Salt River Base Meridian, Hacks Canyon Mining District, County of Mohave, and State of Arizona.

(b) Description: The boundary of this claim can be readily traced, viz: Beginning at Corner No. 1 of this claim, common with Corner No. 2 of the Pinyon No. 769 Claim, thence South, 300 feet to End Center; thence South, 300 feet to Corner No. 4; thence East, 1500 feet to Corner No. 3; thence North, 300 feet to End Center; thence North, 300 feet to Corner No. 2; thence West, 1500 feet to Corner No. 1; the place of beginning.

(c) Tie: Corner No. 1 of this claim can be located by proceeding 11070.89 feet due South and 17951.91 feet due East from the Northeast corner (permanent monument/benchmark) of Section 12, Township 36 North, Range 5 West, of the Gila & Salt River Base Meridian, Mohave County, Arizona.

LOCATOR:

ENERGY FUELS EXPLORATION COMPANY

ARIZONA STATE OFFICE  
 BUREAU OF LAND MANAGEMENT

By Dean G. Roberts  
 Duly Authorized Agent JAN 21 1982

7:45 A.M.  
 PHOENIX, ARIZONA

STATE OF Arizona )  
 ) ss.  
 COUNTY OF Coconino )

On this 28th day of November, 1981, before me personally appeared DEAN G. ROBERTS duly authorized agent of Energy Fuels Exploration Company, a Colorado corporation, known to me to be the person who executed the within instrument on behalf of the corporation therein named and acknowledged to me that such corporation executed the same.

IN WITNESS WHEREOF, I have hereunto set my hand and official seal.

My Commission Expires: 4-9-85

Notary Public

LOCATION MAP  
PINYON LODE CLAIMS  
MOHAVE COUNTY, ARIZONA

scale 1" = 2000'

R 4 W

T37N

T36N

Sec 5

Sec 2

Sec 8

Sec 10

Sec 17

Sec 14

Sec 20

Sec 23

BEARING 00°N

A MC  
T51943

N

300'  
300'

BEARING 00°E

All location monuments, corners and end centers  
are 2" X 2" X 4" wooden posts.

TIE: Cor. 1 of PINYON 554 is 15270.89' South and  
8951.91' East from the NE Cor. of Sec. 12, T36N, R5W.

ARIZONA STATE OFFICE  
BU. LAND MANAGEMENT

JAN 21 1982

7:45 A.M.  
TUX, ARIZONA

LODE LOCATION NOTICE AND CERTIFICATE

STATE OF Arizona )  
 ) ss.  
COUNTY OF Coconino )

The undersigned, Dean G. Roberts, in preparing this Lode Location Notice and Certificate is acting for and in behalf of Energy Fuels Exploration Company, a Colorado corporation, whose address is 1515 Arapahoe Street, Denver, Colorado 80202 (hereinafter called "Energy Fuels").

1. Claim. The Pinyon No. 815 claim is located by Energy Fuels on this 20 day of November, 1981, for mining purposes and is 1500 linear feet in length along the vein or lode containing valuable minerals and 300 linear feet in width on each side of the center line of this claim and is located for all surface rights, privileges, minerals and other rights granted by the existing laws and customs. The general course of this claim is from West to East (general direction).

2. Location Monument. The location monument on which this notice is posted is located in Section 22, Township 36 North, Range 4 West, and is situated within the boundaries of this claim at Corner No. 1 which is the Northwest corner of this claim. The location monument lies on the West end of this claim and is 1500 feet from the opposite end of this claim.

3. Description. The description of this claim, its boundaries and its locality are as follows:

(a) Location: The claim is located in the NW 1/4 & NE 1/4, Section 22, Township 36 North, Range 4 West, Gila & Salt River Base Meridian, Hacks Canyon Mining District, County of Mohave, and State of Arizona.

(b) Description: The boundary of this claim can be readily traced, viz: Beginning at Corner No. 1 of this claim, common with Corner No. 2 of the Pinyon No. 770 Claim, thence South, 300 feet to End Center; thence South, 300 feet to Corner No. 4; thence East, 1500 feet to Corner No. 3; thence North, 300 feet to End Center; thence North, 300 feet to Corner No. 2; thence West, 1500 feet to Corner No. 1; the place of beginning.

(c) Tie: Corner No. 1 of this claim can be located by proceeding 11670.89 feet due South and 17951.91 feet due East from the Northeast corner (permanent monument/benchmark) of Section 12, Township 36 North, Range 5 West, of the Gila & Salt River Base Meridian, Mohave County, Arizona.

LOCATOR:

ENERGY FUELS EXPLORATION COMPANY  
ARIZONA STATE OFFICE  
BU. LAND MANAGEMENT

By Dean G. Roberts JAN 21 1982  
Duly Authorized Agent

7:45 A.M.  
PHOENIX, ARIZONA

STATE OF Arizona )  
 ) ss.  
COUNTY OF Coconino )

On this 28th day of November, 1981, before me personally appeared DEAN G. ROBERTS duly authorized agent of Energy Fuels Exploration Company, a Colorado corporation, known to me to be the person who executed the within instrument on behalf of the corporation therein named and acknowledged to me that such corporation executed the same.

IN WITNESS WHEREOF, I have hereunto set my hand and official seal

[Signature]  
Notary Public

My Commission Expires: 4-9-85

LOCATION MAP  
PINYON LODGE CLAIMS  
MOHAVE COUNTY, ARIZONA

scale 1" = 2000'

R 4 W

T37N

T36N

Sec 5

Sec 2

Sec 8

BEARING 00°N

Sec 17

Sec 20

300'  
300'

BEARING 00° E

A  
M  
C  
151944  
N

Sec 14

Sec 23

All location monuments, corners and end centers  
are 2" X 2" X 4' wooden posts.

TIE: Cor. 1 of PINYON 554 is 15270.69' South and  
8951.91' East from the NE Cor. of Sec. 12, T36N, R4W.

ARIZONA STATE OFFICE  
BU. LAND MANAGEMENT

JAN 21 1982

7:45 A.M.  
PHOENIX, ARIZONA

## LODE LOCATION NOTICE AND CERTIFICATE

STATE OF Arizona )  
 ) ss.  
 COUNTY OF Coconino )

The undersigned, Dean G. Roberts, in preparing this Lode Location Notice and Certificate is acting for and in behalf of Energy Fuels Exploration Company, a Colorado corporation, whose address is 1515 Arapahoe Street, Denver, Colorado 80202 (hereinafter called "Energy Fuels").

1. Claim. The Pinyon No. 816 claim is located by Energy Fuels on this 20 day of November, 1981, for mining purposes and is 1500 linear feet in length along the vein or lode containing valuable minerals and 300 linear feet in width on each side of the center line of this claim and is located for all surface rights, privileges, minerals and other rights granted by the existing laws and customs. The general course of this claim is from West to East (general direction).

2. Location Monument. The location monument on which this notice is posted is located in Section 22, Township 36 North, Range 4 West, and is situated within the boundaries of this claim at Corner No. 1 which is the Northwest corner of this claim. The location monument lies on the West end of this claim and is 1500 feet from the opposite end of this claim.

3. Description. The description of this claim, its boundaries and its locality are as follows:

(a) Location: The claim is located in the NW 1/4 E NE 1/4, Section 22, Township 36 North, Range 4 West, Gila & Salt River Base Meridian, Hacks Canyon Mining District, County of Mohave, and State of Arizona.

(b) Description: The boundary of this claim can be readily traced, viz: Beginning at Corner No. 1 of this claim, common with Corner No. 2 of the Pinyon No. 771 Claim, thence South, 300 feet to End Center; thence South, 300 feet to Corner No. 4; thence East, 1500 feet to Corner No. 3; thence North, 300 feet to End Center; thence North, 300 feet to Corner No. 2; thence West, 1500 feet to Corner No. 1; the place of beginning.

(c) Tie: Corner No. 1 of this claim can be located by proceeding 12270.89 feet due South and 17951.91 feet due East from the Northeast corner (permanent monument/benchmark) of Section 12, Township 36 North, Range 5 West, of the Gila & Salt River Base Meridian, Mohave County, Arizona.

LOCATOR:

ENERGY FUELS EXPLORATION COMPANY

By Dean G. Roberts Duly Authorized Agent

ARIZONA STATE OFFICE  
 BULL LAND MANAGEMENT

JAN 21 1982

7:45 A.M.  
 PHOENIX, ARIZONA

STATE OF Arizona )  
 ) ss.  
 COUNTY OF Coconino )

On this 28th day of November, 1981, before me personally appeared Dean G. Roberts duly authorized agent of Energy Fuels Exploration Company, a Colorado corporation, known to me to be the person who executed the within instrument on behalf of the corporation therein named and acknowledged to me that such corporation executed the same.

IN WITNESS WHEREOF, I have hereunto set my hand and official seal.

My Commission Expires: 4-9-85

Notary Public

LOCATION MAP  
PINYON LODE CLAIMS  
MOHAVE COUNTY, ARIZONA

scale 1" = 2000'

R 4 W

T37N

T36N

Sec 5

Sec 2

Sec 8

Sec 11

Sec 17

Sec 14

Sec 20

Sec 23

BEARING 00°N

A MC 151945-2

BEARING 00°E

All location monuments, corners and end centers  
are 2" X 2" X 4' wooden posts.

TIE: Cor. 1 of PINYON 554 is 15270.89' South and  
8951.91' East from the NE Cor. of Sec. 12, T36N, R5W

ARIZONA STATE OFFICE  
BU. LAND MANAGEMENT

JAN 21 1962

7:45 A.M.  
TULSA, ARIZONA



LODE LOCATION NOTICE AND CERTIFICATE

STATE OF Arizona )  
 ) ss.  
COUNTY OF Coconino )

The undersigned, Dean G. Roberts, in preparing this Lode Location Notice and Certificate is acting for and in behalf of Energy Fuels Exploration Company, a Colorado corporation, whose address is 1515 Arapahoe Street, Denver, Colorado 80202 (hereinafter called "Energy Fuels").

1. Claim. The Pinyon No. 817 claim is located by Energy Fuels on this 20 day of November, 1981, for mining purposes and is 1500 linear feet in length along the vein or lode containing valuable minerals and 300 linear feet in width on each side of the center line of this claim and is located for all surface rights, privileges, minerals and other rights granted by the existing laws and customs. The general course of this claim is from West to East (general direction).

2. Location Monument. The location monument on which this notice is posted is located in Section 22, Township 36 North, Range 4 West, and is situated within the boundaries of this claim at Corner No. 1 which is the Northwest corner of this claim. The location monument lies on the West end of this claim and is 1500 feet from the opposite end of this claim.

3. Description. The description of this claim, its boundaries and its locality are as follows:

(a) Location: The claim is located in the NE 1/4 E NW 1/4 E SE 1/4 E SW 1/4 Section 22, Township 36 North, Range 4 West, Gila & Salt River Base Meridian, Hacks Canyon Mining District, County of Mohave, and State of Arizona.

(b) Description: The boundary of this claim can be readily traced, viz: Beginning at Corner No. 1 of this claim, common with Corner No. 2 of the Pinyon No. 772 Claim, thence South, 300 feet to End Center; thence South, 300 feet to Corner No. 4; thence East, 1500 feet to Corner No. 3; thence North, 300 feet to End Center; thence North, 300 feet to Corner No. 2; thence West, 1500 feet to Corner No. 1; the place of beginning.

(c) Tie: Corner No. 1 of this claim can be located by proceeding 12870.84 feet due South and 17951.91 feet due East from the Northeast corner (permanent monument/benchmark) of Section 12, Township 36 North, Range 5 West, of the Gila & Salt River Base Meridian, Mohave County, Arizona.

LOCATOR:

ENERGY FUELS EXPLORATION COMPANY ARIZONA STATE OFFICE  
BU. LAND MANAGEMENT

By Dean G. Roberts JAN 21 1982  
Duly Authorized Agent

STATE OF Arizona )  
 ) ss.  
COUNTY OF Coconino )

7:45 A.M.  
PHOENIX, ARIZONA

On this 28th day of November, 1981, before me personally appeared DEAN G. ROBERTS duly authorized agent of Energy Fuels Exploration Company, a Colorado corporation, known to me to be the person who executed the within instrument on behalf of the corporation therein named and acknowledged to me that such corporation executed the same.

IN WITNESS WHEREOF, I have hereunto set my hand and official seal.

My Commission Expires: 4-9-85

Notary Public

LOCATION MAP  
PINYON LODE CLAIMS  
MOHAVE COUNTY, ARIZONA

scale 1" = 2000'

R 4 W

T37N

T36N

Sec 5

Sec 2

Sec 8

Sec 11

Sec 17

Sec 14

Sec 20

Sec 23

BEARING 00° N

A MC 151946  
N

300'  
300'

BEARING 00° E

All location monuments, corners and end centers  
are 2" X 2" X 4' wooden posts.

TIE: Cor. 1 of PINYON 554 is 15270.89' South and  
8951.91' East from the NE Cor. of Sec. 12, T36N, R5W.

ARIZONA STATE OFFICE  
BU. LAND MANAGEMENT

JAN 21 1966

7:45 A.M.  
IX, ARIZONA

## LODE LOCATION NOTICE AND CERTIFICATE

STATE OF Arizona )  
 ) ss.  
 COUNTY OF Coconino )

The undersigned, Dean G. Roberts, in preparing this Lode Location Notice and Certificate is acting for and in behalf of Energy Fuels Exploration Company, a Colorado corporation, whose address is 1515 Arapahoe Street, Denver, Colorado 80202 (hereinafter called "Energy Fuels").

1. Claim. The Pinyon No. 818 claim is located by Energy Fuels on this 20 day of November, 1981, for mining purposes and is 1500 linear feet in length along the vein or lode containing valuable minerals and 300 linear feet in width on each side of the center line of this claim and is located for all surface rights, privileges, minerals and other rights granted by the existing laws and customs. The general course of this claim is from West to East (general direction).

2. Location Monument. The location monument on which this notice is posted is located in Section 22, Township 36 North, Range 4 West, and is situated within the boundaries of this claim at Corner No. 1 which is the Northwest corner of this claim. The location monument lies on the West end of this claim and is 1500 feet from the opposite end of this claim.

3. Description. The description of this claim, its boundaries and its locality are as follows:

(a) Location: The claim is located in the SW 1/4 E, SE 1/4, Section 22, Township 36 North, Range 4 West, Gila & Salt River Base Meridian, Hacks Canyon Mining District, County of Mohave, and State of Arizona.

(b) Description: The boundary of this claim can be readily traced, viz: Beginning at Corner No. 1 of this claim, common with Corner No. 2 of the Pinyon No. 773 Claim, thence South, 300 feet to End Center; thence South, 300 feet to Corner No. 4; thence East, 1500 feet to Corner No. 3; thence North, 300 feet to End Center; thence North, 300 feet to Corner No. 2; thence West, 1500 feet to Corner No. 1; the place of beginning.

(c) Tie: Corner No. 1 of this claim can be located by proceeding 13470.89 feet due South and 17951.91 feet due East from the Northeast corner (permanent monument/benchmark) of Section 12, Township 36 North, Range 5 West, of the Gila & Salt River Base Meridian, Mohave County, Arizona.

LOCATOR:

ENERGY FUELS EXPLORATION COMPANY

By Dean G. Roberts  
 Duly Authorized Agent

ARIZONA STATE OFFICE  
 BUL. LAND MANAGEMENT

JAN 21 1982

7:45 A.M.  
 PHOENIX, ARIZONA

STATE OF Arizona )  
 ) ss.  
 COUNTY OF Coconino )

On this 28<sup>th</sup> day of November, 1981, before me personally appeared DEAN G. ROBERTS, duly authorized agent of Energy Fuels Exploration Company, a Colorado corporation, known to me to be the person who executed the within instrument on behalf of the corporation therein named and acknowledged to me that such corporation executed the same.

IN WITNESS WHEREOF, I have hereunto set my hand and official seal.

[Signature]  
 Notary Public

My Commission Expires: 4-1-85

LOCATION MAP  
PINYON LODGE CLAIMS  
MOHAVE COUNTY, ARIZONA

scale 1" = 2000'

R 4 W

T37N

T36N

Sec 5

Sec 2

Sec 8

Sec 11

Sec 17

Sec 14

Sec 20

Sec 23

BEARING 00°N

N

BEARING 00°E

All location monuments, corners and end centers  
are 2" X 2" X 4' wooden posts.

TIE: Cor. 1 of PINYON 554 is 15270.89' South and  
8951.91' East from the NE Cor. of Sec. 12, T36N

ARIZONA STATE OFFICIAL  
BU. LAND MANAGEMENT

JAN 21 1982

7:45 A.M.  
PHOENIX, ARIZONA

## LODE LOCATION NOTICE AND CERTIFICATE

STATE OF Arizona )  
 ) ss.  
 COUNTY OF Coconino )

The undersigned, Dean G. Roberts, in preparing this Lode Location Notice and Certificate is acting for and in behalf of Energy Fuels Exploration Company, a Colorado corporation, whose address is 1515 Arapahoe Street, Denver, Colorado 80202 (hereinafter called "Energy Fuels").

1. Claim. The Pinyon No. 819 claim is located by Energy Fuels on this 20 day of November, 1981, for mining purposes and is 1500 linear feet in length along the vein or lode containing valuable minerals and 300 linear feet in width on each side of the center line of this claim and is located for all surface rights, privileges, minerals and other rights granted by the existing laws and customs. The general course of this claim is from West to East (general direction).

2. Location Monument. The location monument on which this notice is posted is located in Section 22, Township 36 North, Range 4 West, and is situated within the boundaries of this claim at Corner No. 1 which is the Northwest corner of this claim. The location monument lies on the West end of this claim and is 1500 feet from the opposite end of this claim.

3. Description. The description of this claim, its boundaries and its locality are as follows:

(a) Location: The claim is located in the SE 1/4 & SW 1/4, Section 22, Township 36 North, Range 4 West, Gila & Salt River Base Meridian, Hacks Canyon Mining District, County of Mohave, and State of Arizona.

(b) Description: The boundary of this claim can be readily traced, viz: Beginning at Corner No. 1 of this claim, common with Corner No. 2 of the Pinyon No. 774 Claim, thence South, 300 feet to End Center; thence South, 300 feet to Corner No. 4; thence East, 1500 feet to Corner No. 3; thence North, 300 feet to End Center; thence North, 300 feet to Corner No. 2; thence West, 1500 feet to Corner No. 1; the place of beginning.

(c) Tie: Corner No. 1 of this claim can be located by proceeding 14070.89 feet due South and 17951.91 feet due East from the Northeast corner (permanent monument/benchmark) of Section 12, Township 36 North, Range 5 West, of the Gila & Salt River Base Meridian, Mohave County, Arizona.

LOCATOR:

ENERGY FUELS EXPLORATION COMPANY

ARIZONA STATE OFFICE  
 BU. LAND MANAGEMENT

By Dean G. Roberts Duly Authorized Agent

JAN 21 1982

STATE OF Arizona )  
 ) ss.  
 COUNTY OF Coconino )

7:45 AM:  
 PHOENIX, ARIZONA

On this 28th day of November, 1981, before me personally appeared DEAN G. Roberts duly authorized agent of Energy Fuels Exploration Company, a Colorado corporation, known to me to be the person who executed the within instrument on behalf of the corporation therein named and acknowledged to me that such corporation executed the same.

IN WITNESS WHEREOF, I have hereunto set my hand and official seal.

[Signature]  
 Notary Public

My Commission Expires: 4-9-85

LOCATION MAP  
PINYON LODE CLAIMS  
MOHAVE COUNTY, ARIZONA

scale 1" = 2000'

R 4 W

T37N

T36N

Sec 5

Sec 2

Sec 8

A M Sec 11

151948

N

Sec 17

Sec 14

Sec 20

Sec 23

300  
300

BEARING 00° E

All location monuments, corners and end centers  
are 2" X 2" X 4' wooden posts.

TIE: Cor. 1 of PINYON 554 is 15270.89' South and  
8951.91' East from the NE Cor. of Sec. 12, T36N

ARIZONA STATE OFFICE  
BU. LAND MANAGEMENT

JAN 21 1967

7:45 A.M.  
PHOENIX, ARIZONA



## LODE LOCATION NOTICE AND CERTIFICATE

STATE OF Arizona )  
 ) ss.  
 COUNTY OF Coconino )

The undersigned, Dean G. Roberts, in preparing this Lode Location Notice and Certificate is acting for and in behalf of Energy Fuels Exploration Company, a Colorado corporation, whose address is 1515 Arapahoe Street, Denver, Colorado 80202 (hereinafter called "Energy Fuels").

1. Claim. The Pinyon No. 820 claim is located by Energy Fuels on this 20 day of November, 1981, for mining purposes and is 1500 linear feet in length along the vein or lode containing valuable minerals and 300 linear feet in width on each side of the center line of this claim and is located for all surface rights, privileges, minerals and other rights granted by the existing laws and customs. The general course of this claim is from West to East (general direction).

2. Location Monument. The location monument on which this notice is posted is located in Section 22, Township 36 North, Range 4 West, and is situated within the boundaries of this claim at Corner No. 1 which is the Northwest corner of this claim. The location monument lies on the West end of this claim and is 1500 feet from the opposite end of this claim.

3. Description. The description of this claim, its boundaries and its locality are as follows:

(a) Location: The claim is located in the SE 1/4 E SW 1/4, Section 22, Township 36 North, Range 4 West, Gila & Salt River Base Meridian, Hacks Canyon Mining District, County of Mohave, and State of Arizona.

(b) Description: The boundary of this claim can be readily traced, viz: Beginning at Corner No. 1 of this claim, common with Corner No. 2 of the Pinyon No. 775 Claim, thence South, 300 feet to End Center; thence South, 300 feet to Corner No. 4; thence East, 1500 feet to Corner No. 3; thence North, 300 feet to End Center; thence North, 300 feet to Corner No. 2; thence West, 1500 feet to Corner No. 1; the place of beginning.

(c) Tie: Corner No. 1 of this claim can be located by proceeding 14670.89 feet due South and 17951.91 feet due East from the Northeast corner (permanent monument/benchmark) of Section 12, Township 36 North, Range 5 West, of the Gila & Salt River Base Meridian, Mohave County, Arizona.

LOCATOR:

ENERGY FUELS EXPLORATION COMPANY

By Dean G. Roberts ARIZONA STATE OFFICE  
 Duly Authorized Agent LAND MANAGEMENT

STATE OF Arizona )  
 ) ss.  
 COUNTY OF Coconino )

On this 28<sup>th</sup> day of November, 1981, before me personally appeared DEAN G. ROBERTS, duly authorized agent of Energy Fuels Exploration Company, a Colorado corporation, known to me to be the person who executed the within instrument on behalf of the corporation therein named and acknowledged to me that such corporation executed the same.

IN WITNESS WHEREOF, I have hereunto set my hand and official seal.

My Commission Expires: 4-2-85.

[Signature]  
 Notary Public

JAN 21 1982

7:45 A.M.  
 PHOENIX, ARIZONA

LOCATION MAP  
PINYON LODGE CLAIMS  
MOHAVE COUNTY, ARIZONA

scale 1" = 2000'

R 4 W

T37N

T36N

Sec 5

Sec 2

Sec 8

Sec 10

Sec 17

Sec 14

Sec 20

Sec 23

BEARING 00°N

N

BEARING 00° E

All location monuments, corners and end centers  
are 2" X 2" X 4' wooden posts.

TIE: Cor. 1 of PINYON 554 is 15270.89' South and  
8951.91' East from the NE Cor. of Sec. 12, T36N

ARIZONA STATE OFFICE  
BU. LAND MANAGEMENT

JAN 21 1981

7:45 A.M.  
PHOENIX, ARIZONA

## LODE LOCATION NOTICE AND CERTIFICATE

STATE OF Arizona )  
 ) ss.  
 COUNTY OF Coconino )

The undersigned, Dean G. Roberts, in preparing this Lode Location Notice and Certificate is acting for and in behalf of Energy Fuels Exploration Company, a Colorado corporation, whose address is 1515 Arapahoe Street, Denver, Colorado 80202 (hereinafter called "Energy Fuels").

1. Claim. The Pinyon No. 821 claim is located by Energy Fuels on this 20 day of November, 1981, for mining purposes and is 1500 linear feet in length along the vein or lode containing valuable minerals and 300 linear feet in width on each side of the center line of this claim and is located for all surface rights, privileges, minerals and other rights granted by the existing laws and customs. The general course of this claim is from West to East (general direction).

2. Location Monument. The location monument on which this notice is posted is located in Section 22, Township 36 North, Range 4 West, and is situated within the boundaries of this claim at Corner No. 1 which is the Northwest corner of this claim. The location monument lies on the West end of this claim and is 1500 feet from the opposite end of this claim.

3. Description. The description of this claim, its boundaries and its locality are as follows:

*NE 1/4 + NW 1/4 Sec. 27* (a) Location: The claim is located in the SW 1/4 Sec 22, Section 22, Township 36 North, Range 4 West, Gila & Salt River Base Meridian, Hacks Canyon Mining District, County of Mohave, and State of Arizona.

(b) Description: The boundary of this claim can be readily traced, viz: Beginning at Corner No. 1 of this claim, common with Corner No. 2 of the Pinyon No. 776 Claim, thence South, 300 feet to End Center; thence South, 300 feet to Corner No. 4; thence East, 1500 feet to Corner No. 3; thence North, 300 feet to End Center; thence North, 300 feet to Corner No. 2; thence West, 1500 feet to Corner No. 1; the place of beginning.

(c) Tie: Corner No. 1 of this claim can be located by proceeding 15270.89 feet due South and 17951.91 feet due East from the Northeast corner (permanent monument/benchmark) of Section 12, Township 36 North, Range 5 West, of the Gila & Salt River Base Meridian, Mohave County, Arizona.

LOCATOR:

ENERGY FUELS EXPLORATION COMPANY

ARIZONA STATE OFFICE  
 SO. LAND MANAGEMENT

By Dean G. Roberts  
 Duly Authorized Agent

JAN 21 1982  
 7:45 A.M.  
 PHOENIX, ARIZONA

STATE OF Arizona )  
 ) ss.  
 COUNTY OF Coconino )

On this 28th day of November, 1981, before me personally appeared Dean G. Roberts, duly authorized agent of Energy Fuels Exploration Company, a Colorado corporation, known to me to be the person who executed the within instrument on behalf of the corporation therein named and acknowledged to me that such corporation executed the same.

IN WITNESS WHEREOF, I have hereunto set my hand and official seal.

[Signature]  
 Notary Public

My Commission Expires: 4-9-85.

A MC 151950

LOCATION MAP  
PINYON LODGE CLAIMS  
MOHAVE COUNTY, ARIZONA

scale 1" = 2000'

R 4 W

T37N

T36N

Sec 5

Sec 2

Sec 8

Sec 10

Sec 17

Sec 14

Sec 20

Sec 23

BEARING 00°N

N

BEARING 00°E

All location monuments, corners and end centers  
are 2" X 2" X 4' wooden posts.

TIE: Cor. 1 of PINYON 554 is 15270.89' South and  
8951.91' East from the NE Cor. of Sec. 12, T36N, R4W

ARIZONA STATE OFFICE  
BU. LAND MANAGEMENT

JAN 22 1987  
7:45 A.M.  
PHOENIX, ARIZONA

energy fuels nuclear, inc.

Filing Fees

CK 38195

01-20-82

\$725.00\*\*





# energy fuels exploration company

executive offices • suite 900 • three park central • 1515 arapahoe • denver, colorado 80202 • (303) 623-8317

January 20, 1982

Bureau of Land Management  
2400 Valley Bank Center  
Phoenix, Arizona 85073

Attention: Mining Claims

Re: CB & J 853-869, 890, 891, June H. 376-409 and Pinyon  
564-598, 609, 655, 699, 750-776, 795-821

Gentlemen:

Pursuant to 43 CFR Section 3833, enclosed are:

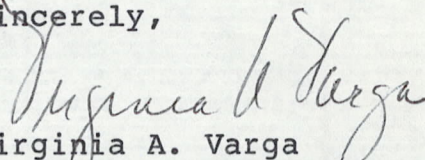
1. Copies of Location Notices with maps attached for the above referenced claims.
2. Check for \$725.00 in payment of the filing fees.

The owner of these claims is:

Energy Fuels Exploration Company  
Suite 900, Three Park Central  
1515 Arapahoe Street  
Denver, Colorado 80202

Please send the BLM receipt to my attention.

Sincerely,

  
Virginia A. Varga  
Land Records Administrator

VAV/bb

Enc.

FEDERAL EXPRESS

ARIZONA STATE OFFICE  
BUREAU OF LAND MANAGEMENT

JAN 21 1982

7:45 A.M.  
PHOENIX, ARIZONA

145 claims



## LODE LOCATION NOTICE AND CERTIFICATE

STATE OF ARIZONA )  
 ) ss.  
 COUNTY OF COCONINO )

The undersigned, JANE VAN OSTEN, in preparing this Lode Location Notice and Certificate is acting for and in behalf of Energy Fuels Exploration Company, a Colorado corporation, whose address is 1515 Arapahoe Street, Denver, Colorado 80202 (hereinafter called "Energy Fuels").

1. Claim. The C B & J # 853 claim is located by Energy Fuels on this 5th day of NOV, 1981, for mining purposes and is 1500 linear feet in length along the vein or lode containing valuable minerals and 300 linear feet in width on each side of the center line of this claim and is located for all surface rights, privileges, minerals and other rights granted by the existing laws and customs. The general course of this claim is from West to East (general direction) 3

2. Location Monument. The location monument on which this notice is posted is located in Section 27, Township 39N, Range 1W, and is situated within the boundaries of this claim at Corner No. 4 which is the SW corner of this claim. The location monument lies on the West end of this claim and is 1500 feet from the opposite end of this claim.

3. Description. The description of this claim, its boundaries and its locality are as follows:

(a) Location: The claim is located in the NW 1/4 Section 27, Township 39N, Range 1W, Gila & Salt River Base Meridian, unknown Mining District, County of COCONINO, and State of Arizona.

(b) Description: The boundary of this claim can be readily traced, viz: Beginning at Corner No. 4 of this claim, common with Corner No. 1 of the C B & J # 765 Claim, thence North, 300 feet to End Center; thence North, 300 feet to Corner No. 3; thence East, 1500 feet to Corner No. 2; thence South, 300 feet to End Center; thence South, 300 feet to Corner No. 1; thence West, 1500 feet to Corner No. 4; the place of beginning.

(c) Tie: Corner No. 4 of this claim can be located by proceeding 21,600 feet due SOUTH and 10,500 feet due West from the NE corner (permanent monument/benchmark) of Section 2, Township 39N, Range 1W, of the Gila & Salt River Base Meridian, COCONINO County, Arizona.

LOCATOR:

ENERGY FUELS EXPLORATION ARIZONA STATE OFFICE  
 BUL. LAND MANAGEMENT

By Jane van Osten JAN 21 1982  
 Duly Authorized Agent

STATE OF ARIZONA )  
 ) ss.  
 COUNTY OF COCONINO )

7:45 A.M.  
 PHOENIX, ARIZONA

On this 1st day of DECEMBER, 1981, before me personally appeared JANE VAN OSTEN, duly authorized agent of Energy Fuels Exploration Company, a Colorado corporation, known to me to be the person who executed the within instrument on behalf of the corporation therein named and acknowledged to me that such corporation executed the same.

IN WITNESS WHEREOF, I have hereunto set my hand and official seal.

[Signature]  
 Notary Public

My Commission Expires: 4-9-85.



## LODE LOCATION NOTICE AND CERTIFICATE

STATE OF ARIZONA )  
COUNTY OF COCONINO )

) ss.  
)

The undersigned, JANE VAN COTTEN, in preparing this Lode Location Notice and Certificate is acting for and in behalf of Energy Fuels Exploration Company, a Colorado corporation, whose address is 1515 Arapahoe Street, Denver, Colorado 80202 (hereinafter called "Energy Fuels").

1. Claim. The B & J # 854 claim is located by Energy Fuels on this 5th day of NOV, 1981, for mining purposes and is 1500 linear feet in length along the vein or lode containing valuable minerals and 300 linear feet in width on each side of the center line of this claim and is located for all surface rights, privileges, minerals and other rights granted by the existing laws and customs. The general course of this claim is from West to East (general direction).

2. Location Monument. The location monument on which this notice is posted is located in Section 27, Township 39N, Range 1W, and is situated within the boundaries of this claim at Corner No. 4 which is the SW corner of this claim. The location monument lies on the West end of this claim and is 1500 feet from the opposite end of this claim.

3. Description. The description of this claim, its boundaries and its locality are as follows:

(a) Location: The claim is located in the SW/SE 1/4 Sec 22, Section 27, Township 39N, Range 1W, Gila & Salt River Base Meridian, unknown Mining District, County of COCONINO, and State of Arizona.

(b) Description: The boundary of this claim can be readily traced, viz: Beginning at Corner No. 4 of this claim, common with Corner No. 1 of the B & J # 853 Claim, thence North, 300 feet to End Center; thence North, 300 feet to Corner No. 3; thence East, 1500 feet to Corner No. 2; thence South, 300 feet to End Center; thence South, 300 feet to Corner No. 1; thence West, 1500 feet to Corner No. 4; the place of beginning.

(c) Tie: Corner No. 4 of this claim can be located by proceeding 21,600 feet due SOUTH and 9,000 feet due WEST from the NE corner (permanent monument/benchmark) of Section 2, Township 39N, Range 1-W, of the Gila & Salt River Base Meridian, COCONINO County, Arizona.

LOCATOR:

ENERGY FUELS EXPLORATION COMPANY STATE OFFICE  
BU. LAND MANAGEMENT  
By Jane van Cotten JAN 21 1982  
Duly Authorized Agent

STATE OF ARIZONA )  
COUNTY OF COCONINO )

) ss.  
)

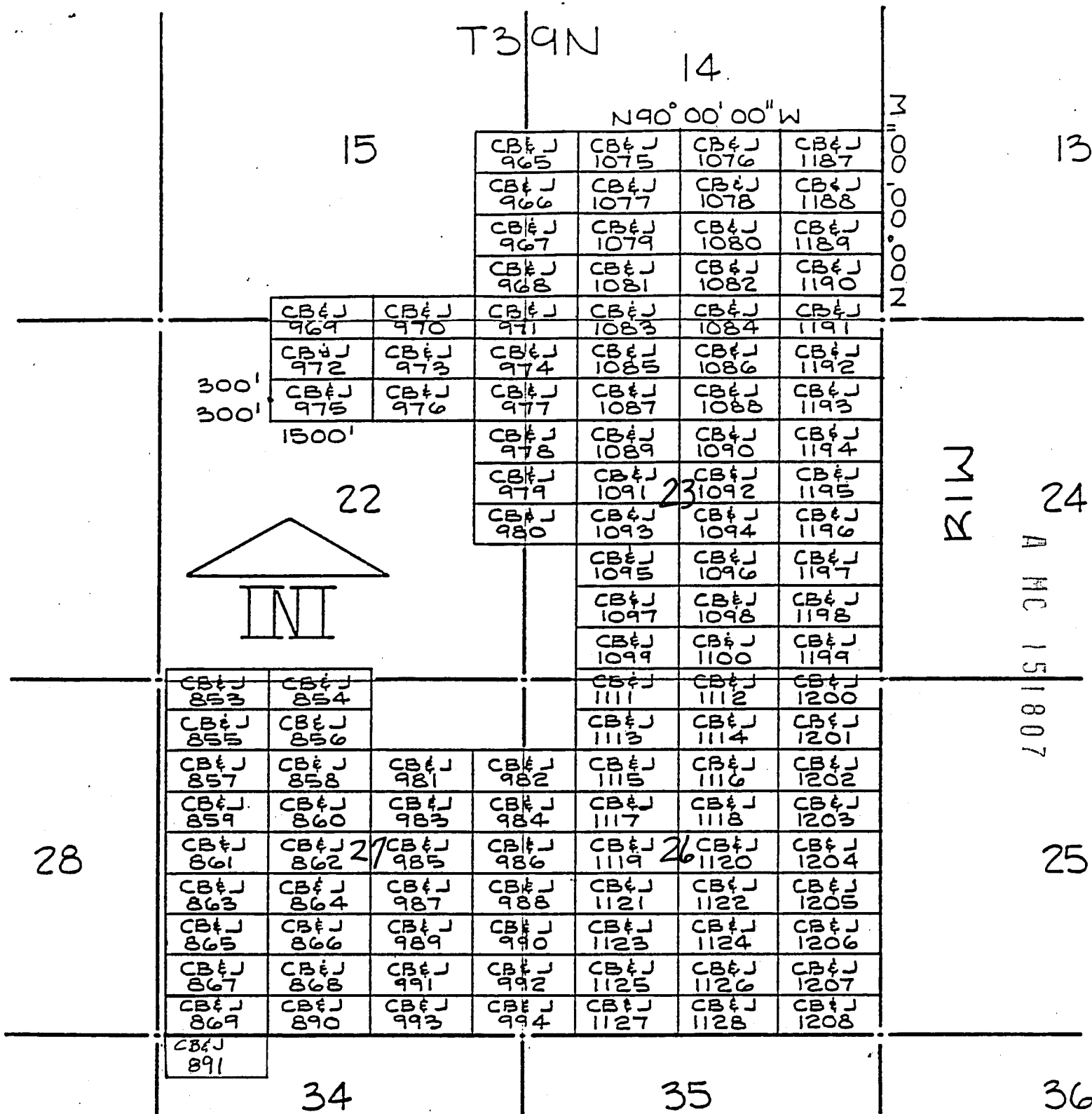
On this 1st day of DECEMBER, 1981, before me personally appeared JANE VAN COTTEN, duly authorized agent of Energy Fuels Exploration Company, a Colorado corporation, known to me to be the person who executed the within instrument on behalf of the corporation therein named and acknowledged to me that such corporation executed the same.

IN WITNESS WHEREOF, I have hereunto set my hand and official seal.

[Signature]  
Notary Public

My Commission Expires: 4-9-85.

7:45 A.M.  
PHOENIX, ARIZONA



ALL LOCATIONS, CENTERS,  
AND MONUMENTS ARE 2"x2"x5'  
WOODEN POSTS WITH METAL  
TAGS.

TIE: CORNER NO. 4, CB&J 890,  
BEING SOUTH 26,400 FT.,  
AND WEST 9,000 FT. FROM  
THE NE COR. SECTION 2,  
T39N, R1W, G. & S. R. B.M.,  
COCONINO COUNTY, ARIZONA

3	2
4	1

STANDARD CORNER  
NUMBERING

# LOCATION MAP CB&J LOPE CLAIMS COCONINO COUNTY, ARIZONA SCALE 1:2000

ARIZONA STATE OFFICE  
BU. LAND MANAGEMENT

JAN 21 1957

7:45 A.M.  
PHOENIX, ARIZONA

## LODE LOCATION NOTICE AND CERTIFICATE

STATE OF ARIZONA )  
COUNTY OF COCONINO )

) ss.  
)

The undersigned, JANE VAN OOSTEN, in preparing this Lode Location Notice and Certificate is acting for and in behalf of Energy Fuels Exploration Company, a Colorado corporation, whose address is 1515 Arapahoe Street, Denver, Colorado 80202 (hereinafter called "Energy Fuels").

1. Claim. The CB & J # 855 claim is located by Energy Fuels on this 5th day of NOV., 1981, for mining purposes and is 1500 linear feet in length along the vein or lode containing valuable minerals and 300 linear feet in width on each side of the center line of this claim and is located for all surface rights, privileges, minerals and other rights granted by the existing laws and customs. The general course of this claim is from West to East (general direction).

2. Location Monument. The location monument on which this notice is posted is located in Section 27, Township 39N, Range 1W, and is situated within the boundaries of this claim at Corner No. 4 which is the SW corner of this claim. The location monument lies on the West end of this claim and is 1500 feet from the opposite end of this claim.

3. Description. The description of this claim, its boundaries and its locality are as follows:

(a) Location: The claim is located in the NW 1/4, Section 27, Township 39N, Range 1W, Gila & Salt River Base Meridian, unknown Mining District, County of COCONINO, and State of Arizona.

(b) Description: The boundary of this claim can be readily traced, viz: Beginning at Corner No. 4 of this claim, common with Corner No. 1 of the CB & J # 767 Claim, thence North, 300 feet to End Center; thence North, 300 feet to Corner No. 3; thence East, 1500 feet to Corner No. 2; thence South, 300 feet to End Center; thence South, 300 feet to Corner No. 1; thence West, 1500 feet to Corner No. 4; the place of beginning.

(c) Tie: Corner No. 4 of this claim can be located by proceeding 22,200 feet due SOUTH and 10,500 feet due WEST from the NE corner (permanent monument/benchmark) of Section 2, Township 39N, Range 1W, of the Gila & Salt River Base Meridian, COCONINO County, Arizona.

LOCATOR:

ARIZONA STATE OFFICE  
ENERGY FUELS EXPLORATION COMPANY MANAGEMENT

By Jane van Oosten JAN 21 1982  
Duly Authorized Agent 7:45 A.M.  
PHOENIX, ARIZONA

STATE OF ARIZONA )  
COUNTY OF COCONINO )

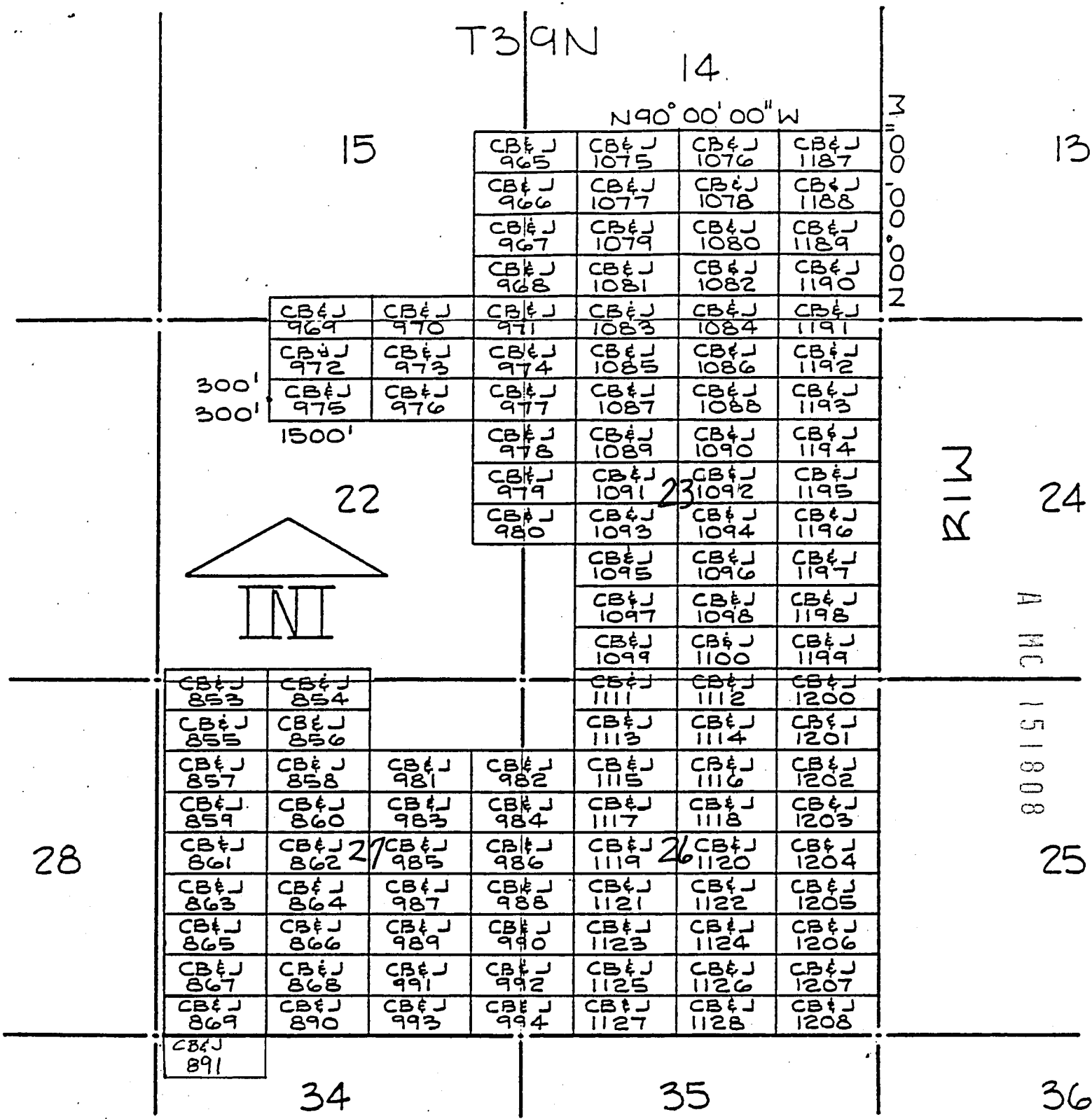
) ss.  
)

On this 15th day of December, 1981, before me personally appeared JANE VAN OOSTEN, duly authorized agent of Energy Fuels Exploration Company, a Colorado corporation, known to me to be the person who executed the within instrument on behalf of the corporation therein named and acknowledged to me that such corporation executed the same.

IN WITNESS WHEREOF, I have hereunto set my hand and official seal.

[Signature]  
Notary Public

My Commission Expires: 4-9-85.



ALL LOCATIONS, CENTERS,  
AND MONUMENTS ARE 2"x2"x5'  
WOODEN POSTS WITH METAL  
TAGS.

TIE: CORNER NO. 4, CB&J 890,  
BEING SOUTH 26,400 FT.,  
AND WEST 9,000 FT. FROM  
THE NE COR. SECTION 2,  
T39N, RIW, G. & S. R. B.M.,  
COCONINO COUNTY, ARIZONA

3	2
4	1

STANDARD CORNER  
NUMBERING

# LOCATION MAP CB&J LODE CLAIMS COCONINO COUNTY, ARIZONA SCALE 1:2000

ARIZONA STATE OFFICE  
BLM. LAND MANAGEMENT  
JAN 21 1982  
7:45 A.M.  
PHOENIX, ARIZONA



## LODE LOCATION NOTICE AND CERTIFICATE

STATE OF ARIZONA )

) ss.

COUNTY OF COCONINO )

The undersigned, JANE VAN OOSTEN, in preparing this Lode Location Notice and Certificate is acting for and in behalf of Energy Fuels Exploration Company, a Colorado corporation, whose address is 1515 Arapahoe Street, Denver, Colorado 80202 (hereinafter called "Energy Fuels").

1. Claim. The C B & J # 856 claim is located by Energy Fuels on this 5th day of NOV, 1981, for mining purposes and is 1500 linear feet in length along the vein or lode containing valuable minerals and 300 linear feet in width on each side of the center line of this claim and is located for all surface rights, privileges, minerals and other rights granted by the existing laws and customs. The general course of this claim is from West to East (general direction).

2. Location Monument. The location monument on which this notice is posted is located in Section 27, Township 39N, Range 1W, and is situated within the boundaries of this claim at Corner No. 4 which is the SW corner of this claim. The location monument lies on the West end of this claim and is 1500 feet from the opposite end of this claim.

3. Description. The description of this claim, its boundaries and its locality are as follows:

(a) Location: The claim is located in the NW/NE 1/4, Section 27, Township 39N, Range 1W, Gila & Salt River Base Meridian, unknown Mining District, County of COCONINO, and State of Arizona.

(b) Description: The boundary of this claim can be readily traced, viz: Beginning at Corner No. 4 of this claim, common with Corner No. 1 of the C B & J # 855 Claim, thence North, 300 feet to End Center; thence North, 300 feet to Corner No. 3; thence East, 1500 feet to Corner No. 2; thence South, 300 feet to End Center; thence South, 300 feet to Corner No. 1; thence West, 1500 feet to Corner No. 4; the place of beginning.

(c) Tie: Corner No. 4 of this claim can be located by proceeding 22,200 feet due SOUTH and 9,000 feet due WEST from the NE corner (permanent monument/benchmark) of Section 2, Township 39N, Range 1-W, of the Gila & Salt River Base Meridian, COCONINO County, Arizona.

LOCATOR:

ENERGY FUELS EXPLORATION, ARIZONA STATE OFFICE  
BU. LAND MANAGEMENT

By Jane van Oosten JAN 21 1982  
Duly Authorized Agent

7:45 A.M.  
PHOENIX, ARIZONA

STATE OF ARIZONA )

) ss.

COUNTY OF COCONINO )

On this 15th day of December, 1981, before me personally appeared Jane van Oosten, duly authorized agent of Energy Fuels Exploration Company, a Colorado corporation, known to me to be the person who executed the within instrument on behalf of the corporation therein named and acknowledged to me that such corporation executed the same.

IN WITNESS WHEREOF, I have hereunto set my hand and official seal.

[Signature]  
Notary Public

My Commission Expires: 4-9-85.



## LODE LOCATION NOTICE AND CERTIFICATE

STATE OF ARIZONA )  
 ) ss.  
COUNTY OF COCONINO )

The undersigned, JANE VAN OOSTEN, in preparing this Lode Location Notice and Certificate is acting for and in behalf of Energy Fuels Exploration Company, a Colorado corporation, whose address is 1515 Arapahoe Street, Denver, Colorado 80202 (hereinafter called "Energy Fuels").

1. Claim. The C B & J #857 claim is located by Energy Fuels on this 5th day of NOV., 1981, for mining purposes and is 1500 linear feet in length along the vein or lode containing valuable minerals and 300 linear feet in width on each side of the center line of this claim and is located for all surface rights, privileges, minerals and other rights granted by the existing laws and customs. The general course of this claim is from West to East (general direction).

2. Location Monument. The location monument on which this notice is posted is located in Section 27, Township 39N, Range 1W, and is situated within the boundaries of this claim at Corner No. 4 which is the SW corner of this claim. The location monument lies on the West end of this claim and is 1500 feet from the opposite end of this claim.

3. Description. The description of this claim, its boundaries and its locality are as follows:

(a) Location: The claim is located in the NW 1/4, Section 27, Township 39N, Range 1W, Gila & Salt River Base Meridian, unknown Mining District, County of COCONINO, and State of Arizona.

(b) Description: The boundary of this claim can be readily traced, viz: Beginning at Corner No. 4 of this claim, common with Corner No. 1 of the C B & J #769 Claim, thence North, 300 feet to End Center; thence North, 300 feet to Corner No. 3; thence East, 1500 feet to Corner No. 2; thence South, 300 feet to End Center; thence South, 300 feet to Corner No. 1; thence West, 1500 feet to Corner No. 4; the place of beginning.

(c) Tie: Corner No. 4 of this claim can be located by proceeding 22,800 feet due South and 10,500 feet due West from the NE corner (permanent monument/benchmark) of Section 2, Township 39N, Range 1W, of the Gila & Salt River Base Meridian, COCONINO County, Arizona.

LOCATOR:

ENERGY FUELS EXPLORATION ARIZONA STATE OFFICE  
BU. LAND MANAGEMENT

By Jane van Oosten JAN 21 1982  
Duly Authorized Agent

STATE OF ARIZONA )  
 ) ss.  
COUNTY OF COCONINO )

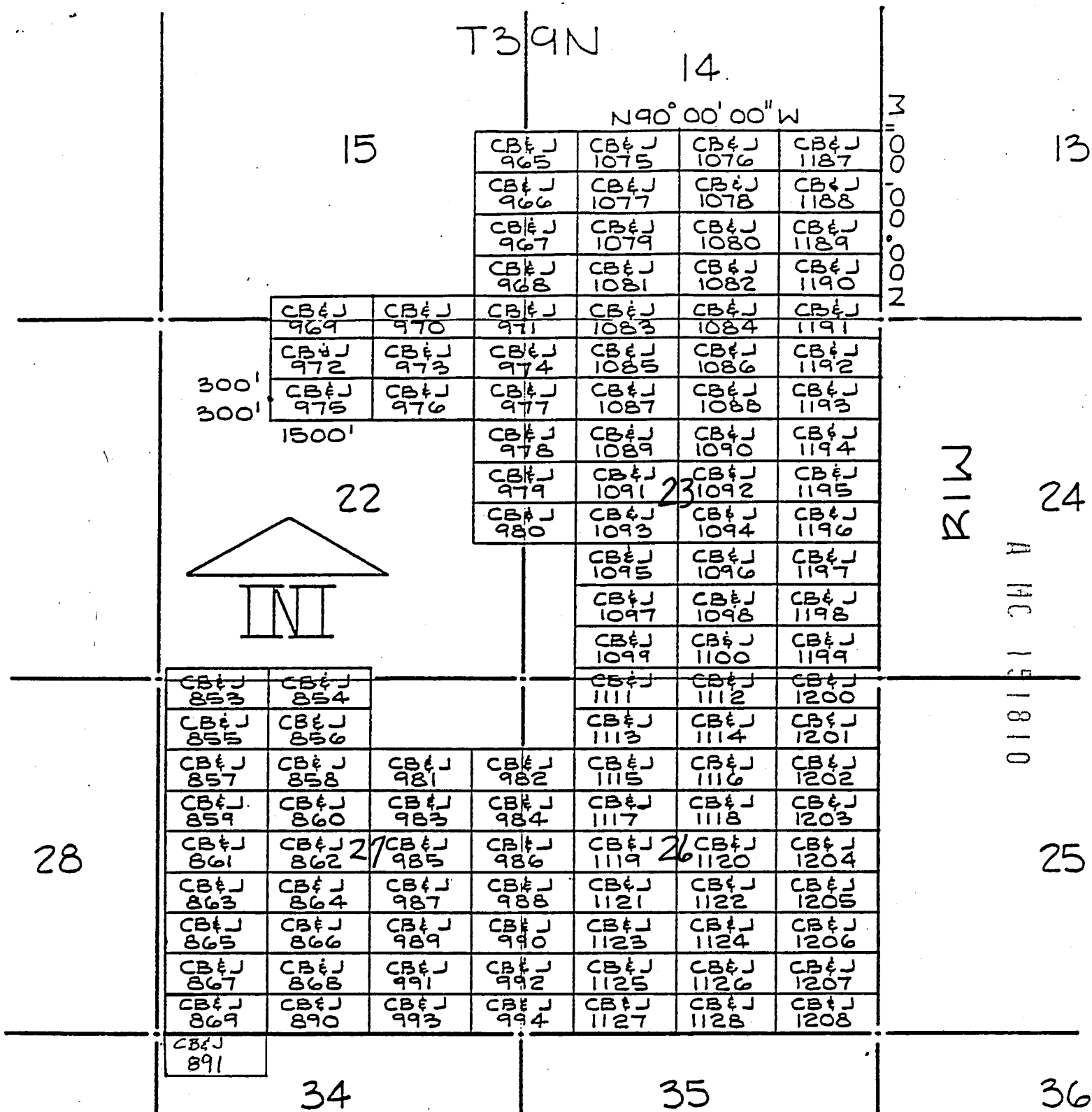
7:45 A.M.  
PHOENIX, ARIZONA

On this 1st day of December, 1981, before me personally appeared JANE VAN OOSTEN, duly authorized agent of Energy Fuels Exploration Company, a Colorado corporation, known to me to be the person who executed the within instrument on behalf of the corporation therein named and acknowledged to me that such corporation executed the same.

IN WITNESS WHEREOF, I have hereunto set my hand and official seal.

[Signature]  
Notary Public

My Commission Expires: 4-9-85.



ALL LOCATIONS, CENTERS,  
AND MONUMENTS ARE 2"x2"x5"  
WOODEN POSTS WITH METAL  
TAGS.

TIE: CORNER NO. 4, CB&J 890,  
BEING SOUTH 26,400 FT.,  
AND WEST 9,000 FT. FROM  
THE NE COR. SECTION 2,  
T39N, R1W, G. & S. R. B.M.,  
COCONINO COUNTY, ARIZONA

3	2
4	1

STANDARD CORNER  
NUMBERING

# LOCATION MAP CB&J LODE CLAIMS COCONINO COUNTY, ARIZONA SCALE 1:2000

ARIZONA STATE OFFICE  
BU. LAND MANAGEMENT

JAN 21 1980

7:45 A.M.  
PHOENIX, ARIZONA

## LODE LOCATION NOTICE AND CERTIFICATE

STATE OF ARIZONA )  
 ) ss.  
 COUNTY OF COCONINO )

The undersigned, JANE VAN OOSTEN, in preparing this Lode Location Notice and Certificate is acting for and in behalf of Energy Fuels Exploration Company, a Colorado corporation, whose address is 1515 Arapahoe Street, Denver, Colorado 80202 (hereinafter called "Energy Fuels").

1. Claim. The B & J #858 claim is located by Energy Fuels on this 5th day of NOV, 1981, for mining purposes and is 1500 linear feet in length along the vein or lode containing valuable minerals and 300 linear feet in width on each side of the center line of this claim and is located for all surface rights, privileges, minerals and other rights granted by the existing laws and customs. The general course of this claim is from West to East (general direction).

2. Location Monument. The location monument on which this notice is posted is located in Section 27, Township 39N, Range 1W, and is situated within the boundaries of this claim at Corner No. 4 which is the SW corner of this claim. The location monument lies on the West end of this claim and is 1500 feet from the opposite end of this claim.

3. Description. The description of this claim, its boundaries and its locality are as follows:

(a) Location: The claim is located in the NW/NE 1/4S, Section 27, Township 39N, Range 1W, Gila & Salt River Base Meridian, unknown Mining District, County of COCONINO, and State of Arizona.

(b) Description: The boundary of this claim can be readily traced, viz: Beginning at Corner No. 4 of this claim, common with Corner No. 1 of the B & J #857 Claim, thence North, 300 feet to End Center; thence North, 300 feet to Corner No. 3; thence East, 1500 feet to Corner No. 2; thence South, 300 feet to End Center; thence South, 300 feet to Corner No. 1; thence West, 1500 feet to Corner No. 4; the place of beginning.

(c) Tie: Corner No. 4 of this claim can be located by proceeding 22800 feet due SOUTH and 9000 feet due WEST from the NE corner (permanent monument/benchmark) of Section 2, Township 39N, Range 1-W, of the Gila & Salt River Base Meridian, COCONINO County, Arizona.

LOCATOR:

ARIZONA STATE OFFICE  
 ENERGY FUELS EXPLORATION COMPANY MANAGEMENT

By Jane van Oosten JAN 21 1982  
 Duly Authorized Agent 7:45 A.M.  
 PHOENIX, ARIZONA

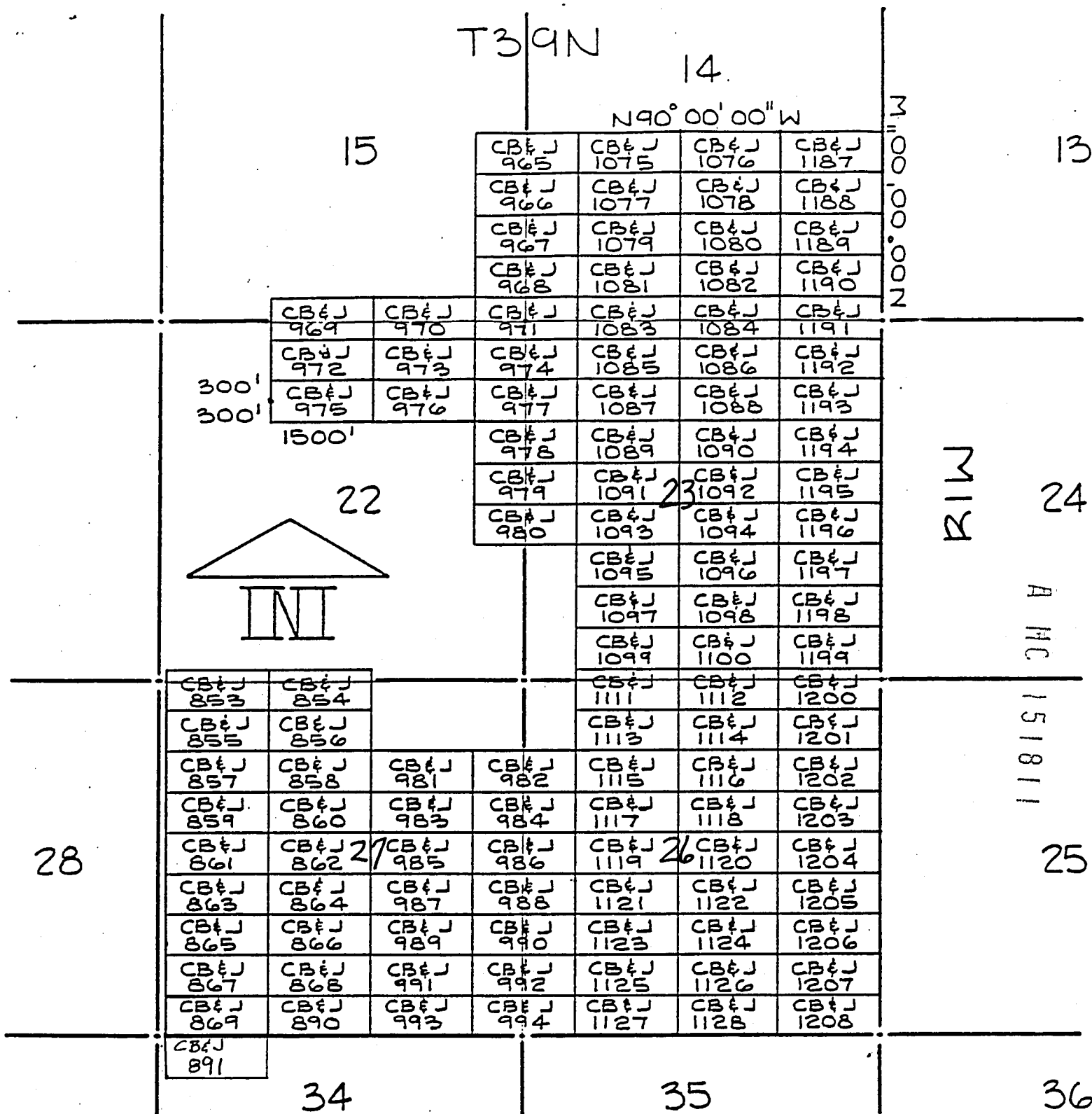
STATE OF ARIZONA )  
 ) ss.  
 COUNTY OF COCONINO )

On this 1st day of DECEMBER, 1981, before me personally appeared JANE VAN OOSTEN, duly authorized agent of Energy Fuels Exploration Company, a Colorado corporation, known to me to be the person who executed the within instrument on behalf of the corporation therein named and acknowledged to me that such corporation executed the same.

IN WITNESS WHEREOF, I have hereunto set my hand and official seal.

[Signature]  
 Notary Public

My Commission Expires: 4-9-85.





## LODE LOCATION NOTICE AND CERTIFICATE

STATE OF ARIZONA )  
 ) ss.  
 COUNTY OF COCONINO )

The undersigned, JANE VAN OSTEN, in preparing this Lode Location Notice and Certificate is acting for and in behalf of Energy Fuels Exploration Company, a Colorado corporation, whose address is 1515 Arapahoe Street, Denver, Colorado 80202 (hereinafter called "Energy Fuels").

1. Claim. The CB & J # 859 claim is located by Energy Fuels on this 5th day of NOV, 1981, for mining purposes and is 1500 linear feet in length along the vein or lode containing valuable minerals and 300 linear feet in width on each side of the center line of this claim and is located for all surface rights, privileges, minerals and other rights granted by the existing laws and customs. The general course of this claim is from West to East (general direction).

2. Location Monument. The location monument on which this notice is posted is located in Section 27, Township 39N, Range 1W, and is situated within the boundaries of this claim at Corner No. 4 which is the SW corner of this claim. The location monument lies on the West end of this claim and is 1500 feet from the opposite end of this claim.

3. Description. The description of this claim, its boundaries and its locality are as follows:

(a) Location: The claim is located in the NW 1/4, Section 27, Township 39N, Range 1W, Gila & Salt River Base Meridian, unknown Mining District, County of COCONINO, and State of Arizona.

(b) Description: The boundary of this claim can be readily traced, viz: Beginning at Corner No. 4 of this claim, common with Corner No. 1 of the CB & J-771 Claim, thence North, 300 feet to End Center; thence North, 300 feet to Corner No. 3; thence East, 1500 feet to Corner No. 2; thence South, 300 feet to End Center; thence South, 300 feet to Corner No. 1; thence West, 1500 feet to Corner No. 4; the place of beginning.

(c) Tie: Corner No. 4 of this claim can be located by proceeding 23400 feet due SOUTH and 10500 feet due WEST from the NE corner (permanent monument/benchmark) of Section 2, Township 39N, Range 1W, of the Gila & Salt River Base Meridian, COCONINO County, Arizona.

LOCATOR:

ENERGY FUELS EXPLORATION  
 ARIZONA STATE OFFICE  
 BUREAU OF LAND MANAGEMENT

By Jane van Osten JAN 21 1982  
 Duly Authorized Agent 7:45 A.M.  
 PHOENIX, ARIZONA

STATE OF ARIZONA )  
 ) ss.  
 COUNTY OF COCONINO )

On this 1st day of DECEMBER, 1981, before me personally appeared JANE VAN OSTEN, duly authorized agent of Energy Fuels Exploration Company, a Colorado corporation, known to me to be the person who executed the within instrument on behalf of the corporation therein named and acknowledged to me that such corporation executed the same.

IN WITNESS WHEREOF, I have hereunto set my hand and official seal.

My Commission Expires: 4-9-85

Notary Public



## LODE LOCATION NOTICE AND CERTIFICATE

STATE OF ARIZONA )

COUNTY OF COCONINO )

) ss.

The undersigned, JANE VAN OSTEN, in preparing this Lode Location Notice and Certificate is acting for and in behalf of Energy Fuels Exploration Company, a Colorado corporation, whose address is 1515 Arapahoe Street, Denver, Colorado 80202 (hereinafter called "Energy Fuels").

1. Claim. The CB & J #860 claim is located by Energy Fuels on this 5th day of NOV, 1981, for mining purposes and is 1500 linear feet in length along the vein or lode containing valuable minerals and 300 linear feet in width on each side of the center line of this claim and is located for all surface rights, privileges, minerals and other rights granted by the existing laws and customs. The general course of this claim is from West to East (general direction).

2. Location Monument. The location monument on which this notice is posted is located in Section 27, Township 39N, Range 1W, and is situated within the boundaries of this claim at Corner No. 4 which is the SW corner of this claim. The location monument lies on the West end of this claim and is 1500 feet from the opposite end of this claim.

3. Description. The description of this claim, its boundaries and its locality are as follows:

(a) Location: The claim is located in the NW/NE 1/4S, Section 27, Township 39N, Range 1W, Gila & Salt River Base Meridian, unknown Mining District, County of COCONINO, and State of Arizona.

(b) Description: The boundary of this claim can be readily traced, viz: Beginning at Corner No. 4 of this claim, common with Corner No. 1 of the CB & J #859 Claim, thence North, 300 feet to End Center; thence North, 300 feet to Corner No. 3; thence East, 1500 feet to Corner No. 2; thence South, 300 feet to End Center; thence South, 300 feet to Corner No. 1; thence West, 1500 feet to Corner No. 4; the place of beginning.

(c) Tie: Corner No. 4 of this claim can be located by proceeding 23,400 feet due SOUTH and 9,000 feet due WEST from the NE corner (permanent monument/benchmark) of Section 2, Township 39N, Range 1-W, of the Gila & Salt River Base Meridian, COCONINO County, Arizona.

LOCATOR:

ENERGY FUELS EXPLORATION ~~ARIZONA~~ STATE OFFICE  
BU. LAND MANAGEMENT

By Jane van Osten JAN 21 1982  
Duly Authorized Agent

STATE OF ARIZONA )

COUNTY OF COCONINO )

) ss.

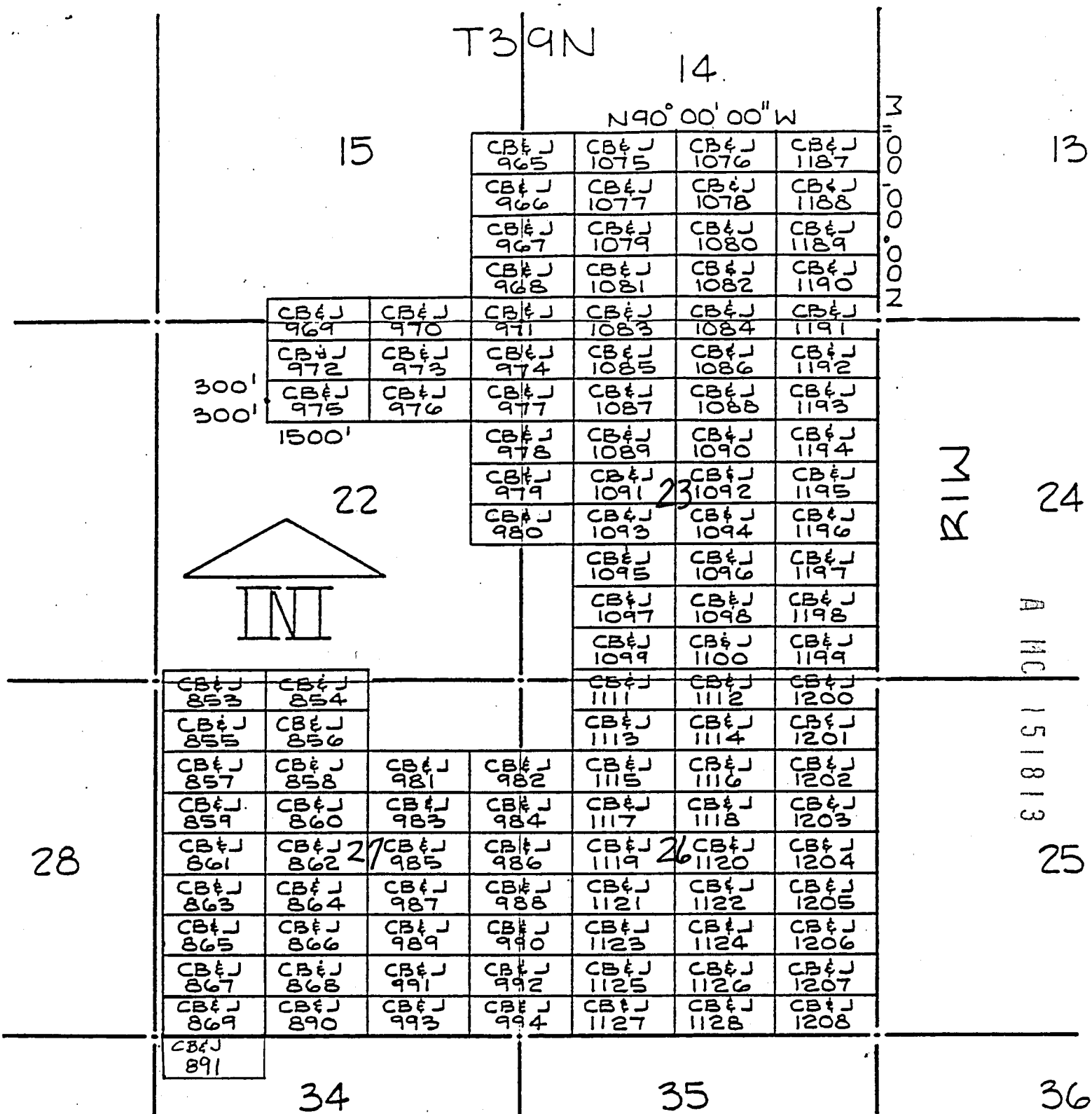
On this 1st day of DECEMBER, 19 81, before me personally appeared JANE VAN OSTEN, duly authorized agent of Energy Fuels Exploration Company, a Colorado corporation, known to me to be the person who executed the within instrument on behalf of the corporation therein named and acknowledged to me that such corporation executed the same.

IN WITNESS WHEREOF, I have hereunto set my hand and official seal.

[Signature]  
Notary Public

My Commission Expires: 4-9-85.

7:45 A.M.  
PHOENIX, ARIZONA



ALL LOCATIONS, CENTERS, AND MONUMENTS ARE 2"x2"x5' WOODEN POSTS WITH METAL TAGS.

3	2
4	1

STANDARD CORNER NUMBERING

# LOCATION MAP CB&J LOPE CLAIMS COCONINO COUNTY, ARIZONA SCALE 1:2000

ARIZONA STATE OFFICE  
BY LAND MANAGEMENT  
JAN 21 1997  
7:45 A.M.  
PHOENIX, ARIZONA

## LODE LOCATION NOTICE AND CERTIFICATE

STATE OF ARIZONA )  
 ) ss.  
 COUNTY OF COCONINO )

The undersigned, JANE VAN OOSTEN, in preparing this Lode Location Notice and Certificate is acting for and in behalf of Energy Fuels Exploration Company, a Colorado corporation, whose address is 1515 Arapahoe Street, Denver, Colorado 80202 (hereinafter called "Energy Fuels").

1. Claim. The CB & J # 861 claim is located by Energy Fuels on this 5th day of NOV, 1981, for mining purposes and is 1500 linear feet in length along the vein or lode containing valuable minerals and 300 linear feet in width on each side of the center line of this claim and is located for all surface rights, privileges, minerals and other rights granted by the existing laws and customs. The general course of this claim is from West to East (general direction).

2. Location Monument. The location monument on which this notice is posted is located in Section 27, Township 39N, Range 1W, and is situated within the boundaries of this claim at Corner No. 4 which is the SW corner of this claim. The location monument lies on the West end of this claim and is 1500 feet from the opposite end of this claim.

3. Description. The description of this claim, its boundaries and its locality are as follows:

(a) Location: The claim is located in the SW 1/4 + NW 1/4, Section 27, Township 39N, Range 1W, Gila & Salt River Base Meridian, unknown Mining District, County of COCONINO, and State of Arizona.

(b) Description: The boundary of this claim can be readily traced, viz: Beginning at Corner No. 4 of this claim, common with Corner No. 1 of the CB & J - 772 Claim, thence North, 300 feet to End Center; thence North, 300 feet to Corner No. 3; thence East, 1500 feet to Corner No. 2; thence South, 300 feet to End Center; thence South, 300 feet to Corner No. 1; thence West, 1500 feet to Corner No. 4; the place of beginning.

(c) Tie: Corner No. 4 of this claim can be located by proceeding 24000 feet due SOUTH and 10500 feet due WEST from the NE corner (permanent monument/benchmark) of Section 2, Township 39N, Range 1W, of the Gila & Salt River Base Meridian, COCONINO County, Arizona.

LOCATOR:

ENERGY FUELS EXPLORATION COMPANY ARIZONA STATE OFFICE  
 BU. LAND MANAGEMENT

By Jane van Oosten JAN 21 1982  
 Duly Authorized Agent

7:45 A.M.  
 PHOENIX, ARIZONA

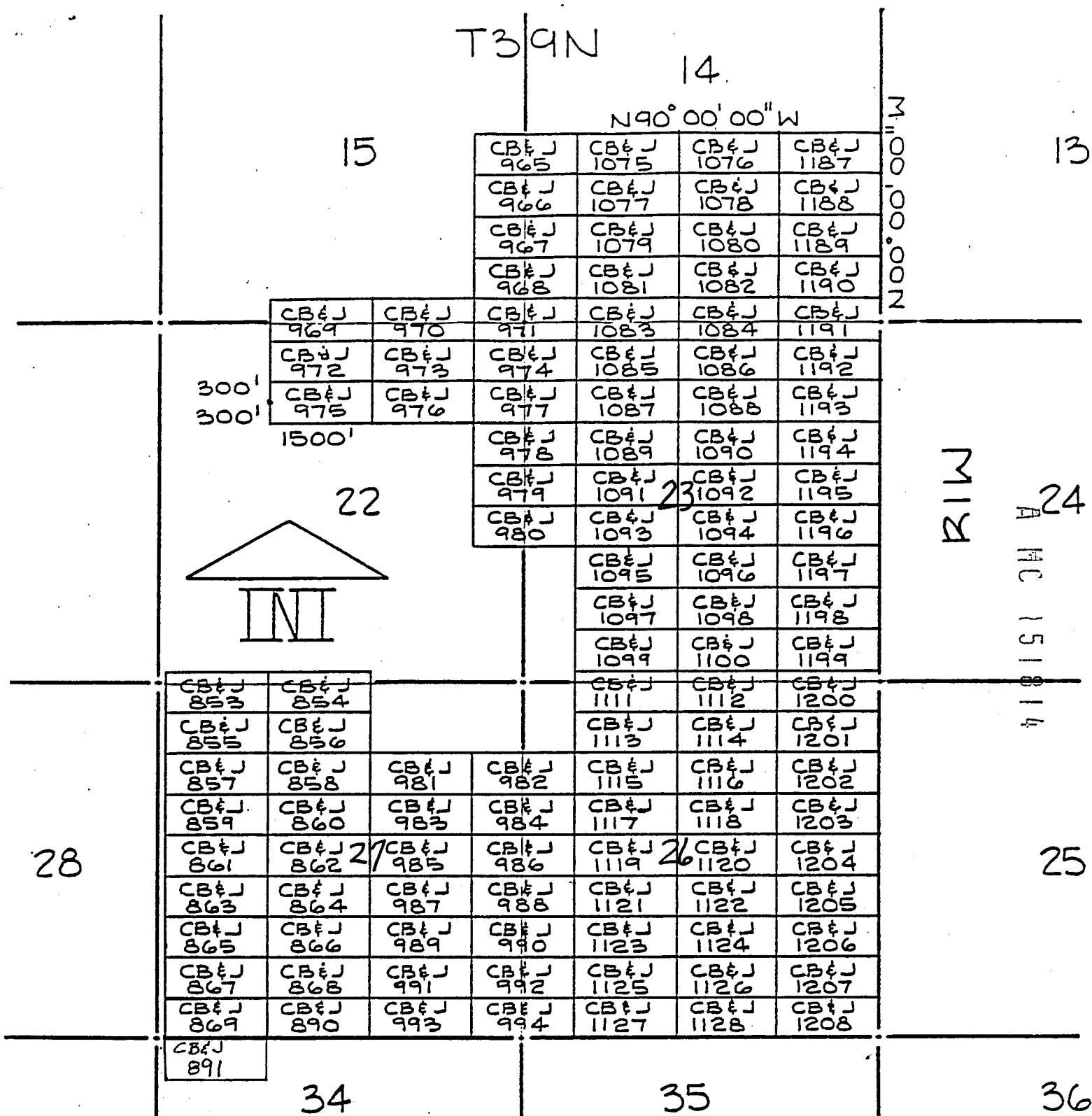
STATE OF ARIZONA )  
 ) ss.  
 COUNTY OF COCONINO )

On this 1st day of December, 1981, before me personally appeared JANE VAN OOSTEN, duly authorized agent of Energy Fuels Exploration Company, a Colorado corporation, known to me to be the person who executed the within instrument on behalf of the corporation therein named and acknowledged to me that such corporation executed the same.

IN WITNESS WHEREOF, I have hereunto set my hand and official seal.

[Signature]  
 Notary Public

My Commission Expires: 4-9-85.



ALL LOCATIONS, CENTERS,  
AND MONUMENTS ARE 2"x2"x5"  
WOODEN POSTS WITH METAL  
TAGS.

TIE: CORNER NO. 4, CB&J 890,  
BEING SOUTH 26,400 FT.,  
AND WEST 9,000 FT. FROM  
THE NE COR. SECTION 2,  
T39N, R1W, G. & S. R. B.M.,  
COCONINO COUNTY, ARIZONA

3	2
4	1

STANDARD CORNER  
NUMBERING

# LOCATION MAP CB&J LOPE CLAIMS COCONINO COUNTY, ARIZONA SCALE 1:2000

ARIZONA STATE OFFICE  
BU. LAND MANAGEMENT  
JAN 21 1982  
7:45 A.M.  
PHOENIX, ARIZONA



## LODE LOCATION NOTICE AND CERTIFICATE

STATE OF ARIZONA )

) ss.

COUNTY OF COCONINO )

The undersigned, JANE VAN OSTEN, in preparing this Lode Location Notice and Certificate is acting for and in behalf of Energy Fuels Exploration Company, a Colorado corporation, whose address is 1515 Arapahoe Street, Denver, Colorado 80202 (hereinafter called "Energy Fuels").

1. Claim. The CB & J # 862 claim is located by Energy Fuels on this 5th day of NOV, 1981, for mining purposes and is 1500 linear feet in length along the vein or lode containing valuable minerals and 300 linear feet in width on each side of the center line of this claim and is located for all surface rights, privileges, minerals and other rights granted by the existing laws and customs. The general course of this claim is from West to East (general direction).

2. Location Monument. The location monument on which this notice is posted is located in Section 27, Township 39N, Range 1W, and is situated within the boundaries of this claim at Corner No. 4 which is the SW corner of this claim. The location monument lies on the West end of this claim and is 1500 feet from the opposite end of this claim.

3. Description. The description of this claim, its boundaries and its locality are as follows:

(a) Location: The claim is located in the SW/SE & NW/NE 1/4, Section 27, Township 39N, Range 1W, Gila & Salt River Base Meridian, unknown Mining District, County of COCONINO, and State of Arizona.

(b) Description: The boundary of this claim can be readily traced, viz: Beginning at Corner No. 4 of this claim, common with Corner No. 1 of the CB & J # 861 Claim, thence North, 300 feet to End Center; thence North, 300 feet to Corner No. 3; thence East, 1500 feet to Corner No. 2; thence South, 300 feet to End Center; thence South, 300 feet to Corner No. 1; thence West, 1500 feet to Corner No. 4; the place of beginning.

(c) Tie: Corner No. 4 of this claim can be located by proceeding 24,000 feet due SOUTH and 9,000 feet due WEST from the NE corner (permanent monument/benchmark) of Section 2, Township 39N, Range 1W, of the Gila & Salt River Base Meridian, COCONINO County, Arizona.

LOCATOR:

ENERGY FUELS EXPLORATION COMPANY  
ARIZONA STATE OFFICE  
BU. LAND MANAGEMENT

By Jane van Osten JAN 21 1982  
Duly Authorized Agent

STATE OF ARIZONA )

) ss.

COUNTY OF COCONINO )

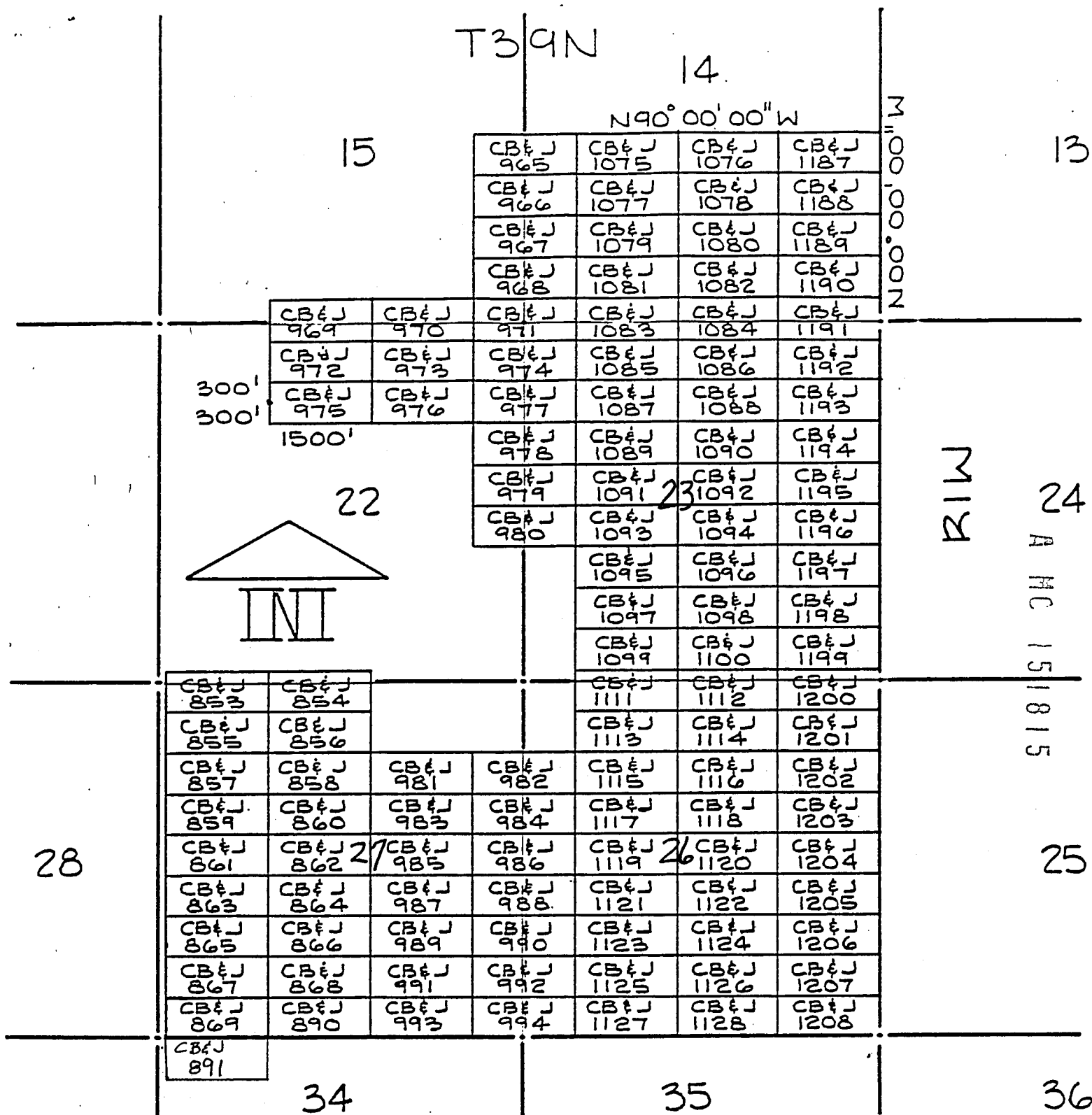
7:45 A.M.  
PHOENIX, ARIZONA

On this 1st day of DECEMBER, 1981, before me personally appeared JANE VAN OSTEN, duly authorized agent of Energy Fuels Exploration Company, a Colorado corporation, known to me to be the person who executed the within instrument on behalf of the corporation therein named and acknowledged to me that such corporation executed the same.

IN WITNESS WHEREOF, I have hereunto set my hand and official seal.

[Signature]  
Notary Public

My Commission Expires: 4-9-85.



ALL LOCATIONS, CENTERS, AND MONUMENTS ARE 2"x2"x5" WOODEN POSTS WITH METAL TAGS.

TIE: CORNER NO. 4, CB&J 890, BEING SOUTH 26,400 FT., AND WEST 9,000 FT. FROM THE NE COR. SECTION 2, T39N, R1W, G. & S. R. B.M., COCONINO COUNTY, ARIZONA

3	2
4	1

STANDARD CORNER NUMBERING

# LOCATION MAP CB&J LODE CLAIMS COCONINO COUNTY, ARIZONA SCALE 1:2000

ARIZONA STATE OFFICE  
BU. LAND MANAGEMENT

JAN 21 1982

7:45 A.M.  
PHOENIX, ARIZONA

## LODE LOCATION NOTICE AND CERTIFICATE

STATE OF ARIZONA )

) ss.

COUNTY OF COCONINO )

The undersigned, JANE VAN OOSTEN, in preparing this Lode Location Notice and Certificate is acting for and in behalf of Energy Fuels Exploration Company, a Colorado corporation, whose address is 1515 Arapahoe Street, Denver, Colorado 80202 (hereinafter called "Energy Fuels").

1. Claim. The CB & J # 863 claim is located by Energy Fuels on this 5 day of NOV., 1981, for mining purposes and is 1500 linear feet in length along the vein or lode containing valuable minerals and 300 linear feet in width on each side of the center line of this claim and is located for all surface rights, privileges, minerals and other rights granted by the existing laws and customs. The general course of this claim is from West to East (general direction).

2. Location Monument. The location monument on which this notice is posted is located in Section 27, Township 39N, Range 1W, and is situated within the boundaries of this claim at Corner No. 4 which is the SW corner of this claim. The location monument lies on the West end of this claim and is 1500 feet from the opposite end of this claim.

3. Description. The description of this claim, its boundaries and its locality are as follows:

(a) Location: The claim is located in the SW 1/4, Section 27, Township 39N, Range 1W, Gila & Salt River Base Meridian, unknown Mining District, County of COCONINO, and State of Arizona.

(b) Description: The boundary of this claim can be readily traced, viz: Beginning at Corner No. 4 of this claim, common with Corner No. 1 of the CB & J # 475 Claim, thence North, 300 feet to End Center; thence North, 300 feet to Corner No. 3; thence East, 1500 feet to Corner No. 2; thence South, 300 feet to End Center; thence South, 300 feet to Corner No. 1; thence West, 1500 feet to Corner No. 4; the place of beginning.

(c) Tie: Corner No. 4 of this claim can be located by proceeding 24600 feet due SOUTH and 10500 feet due WEST from the NE corner (permanent monument/benchmark) of Section 2, Township 39N, Range 1W, of the Gila & Salt River Base Meridian, COCONINO County, Arizona.

LOCATOR:

ENERGY FUELS EXPLORATION COMPANY ARIZONA STATE OFFICE  
BU. LAND MANAGEMENT

By Jane van Oosten JAN 21 1982  
Duly Authorized Agent

STATE OF ARIZONA )

) ss.

COUNTY OF COCONINO )

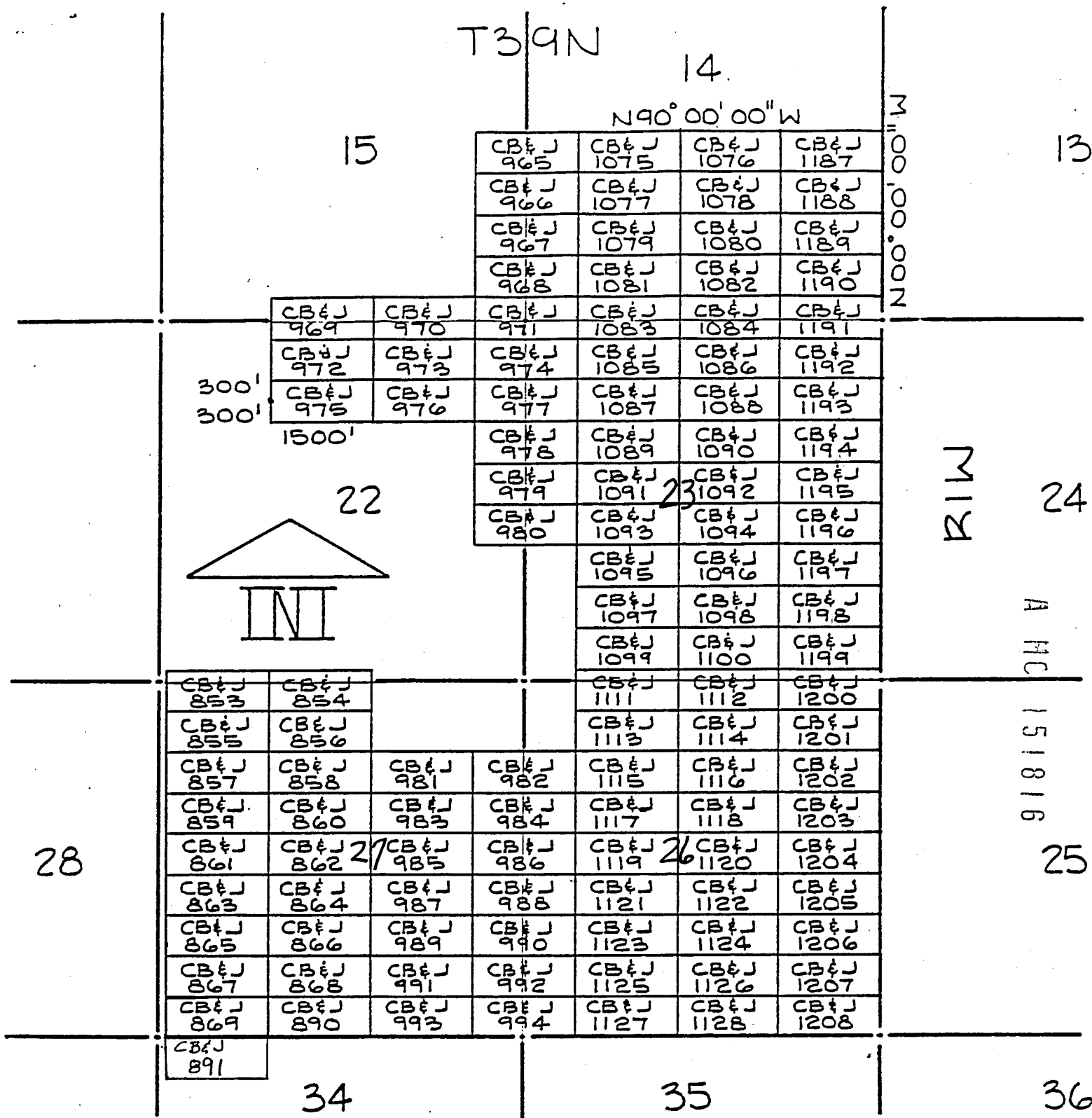
On this 1st day of DECEMBER, 1981, before me personally appeared JANE VAN OOSTEN, duly authorized agent of Energy Fuels Exploration Company, a Colorado corporation, known to me to be the person who executed the within instrument on behalf of the corporation therein named and acknowledged to me that such corporation executed the same.

IN WITNESS WHEREOF, I have hereunto set my hand and official seal.

[Signature]  
Notary Public

My Commission Expires: 4-9-85.

7:45 A.M.  
PHOENIX, ARIZONA



3	2
4	1

STANDARD CORNER  
NUMBERING

ARIZONA STATE OFFICE  
BU. LAND MANAGEMENT  
JAN 21 1982  
7:45 A.M.  
PHOENIX, ARIZONA

## LODE LOCATION NOTICE AND CERTIFICATE

STATE OF ARIZONA )  
 ) ss.  
 COUNTY OF COCONINO )

The undersigned, JANE VAN OOSTEN, in preparing this Lode Location Notice and Certificate is acting for and in behalf of Energy Fuels Exploration Company, a Colorado corporation, whose address is 1515 Arapahoe Street, Denver, Colorado 80202 (hereinafter called "Energy Fuels").

1. Claim. The C B & J #864 claim is located by Energy Fuels on this 5th day of NOV, 1981, for mining purposes and is 1500 linear feet in length along the vein or lode containing valuable minerals and 300 linear feet in width on each side of the center line of this claim and is located for all surface rights, privileges, minerals and other rights granted by the existing laws and customs. The general course of this claim is from West to East (general direction).

2. Location Monument. The location monument on which this notice is posted is located in Section 27, Township 39N, Range 1W, and is situated within the boundaries of this claim at Corner No. 4 which is the SW corner of this claim. The location monument lies on the West end of this claim and is 1500 feet from the opposite end of this claim.

3. Description. The description of this claim, its boundaries and its locality are as follows:

(a) Location: The claim is located in the SW/SE 1/4, Section 27, Township 39N, Range 1W, Gila & Salt River Base Meridian, unknown Mining District, County of COCONINO, and State of Arizona.

(b) Description: The boundary of this claim can be readily traced, viz: Beginning at Corner No. 4 of this claim, common with Corner No. 1 of the C B & J #863 Claim, thence North, 300 feet to End Center; thence North, 300 feet to Corner No. 3; thence East, 1500 feet to Corner No. 2; thence South, 300 feet to End Center; thence South, 300 feet to Corner No. 1; thence West, 1500 feet to Corner No. 4; the place of beginning.

(c) Tie: Corner No. 4 of this claim can be located by proceeding 24,600 feet due SOUTH and 9,000 feet due WEST from the NE corner (permanent monument/benchmark) of Section 2, Township 39N, Range 1W, of the Gila & Salt River Base Meridian, COCONINO County, Arizona.

LOCATOR:

ENERGY FUELS EXPLORATION COMPANY  
 ARIZONA STATE OFFICE  
 SO. LAND MANAGEMENT

By Jane van Oosten JAN 21 1982  
 Duly Authorized Agent 7:45 A.M.

PHOENIX, ARIZONA

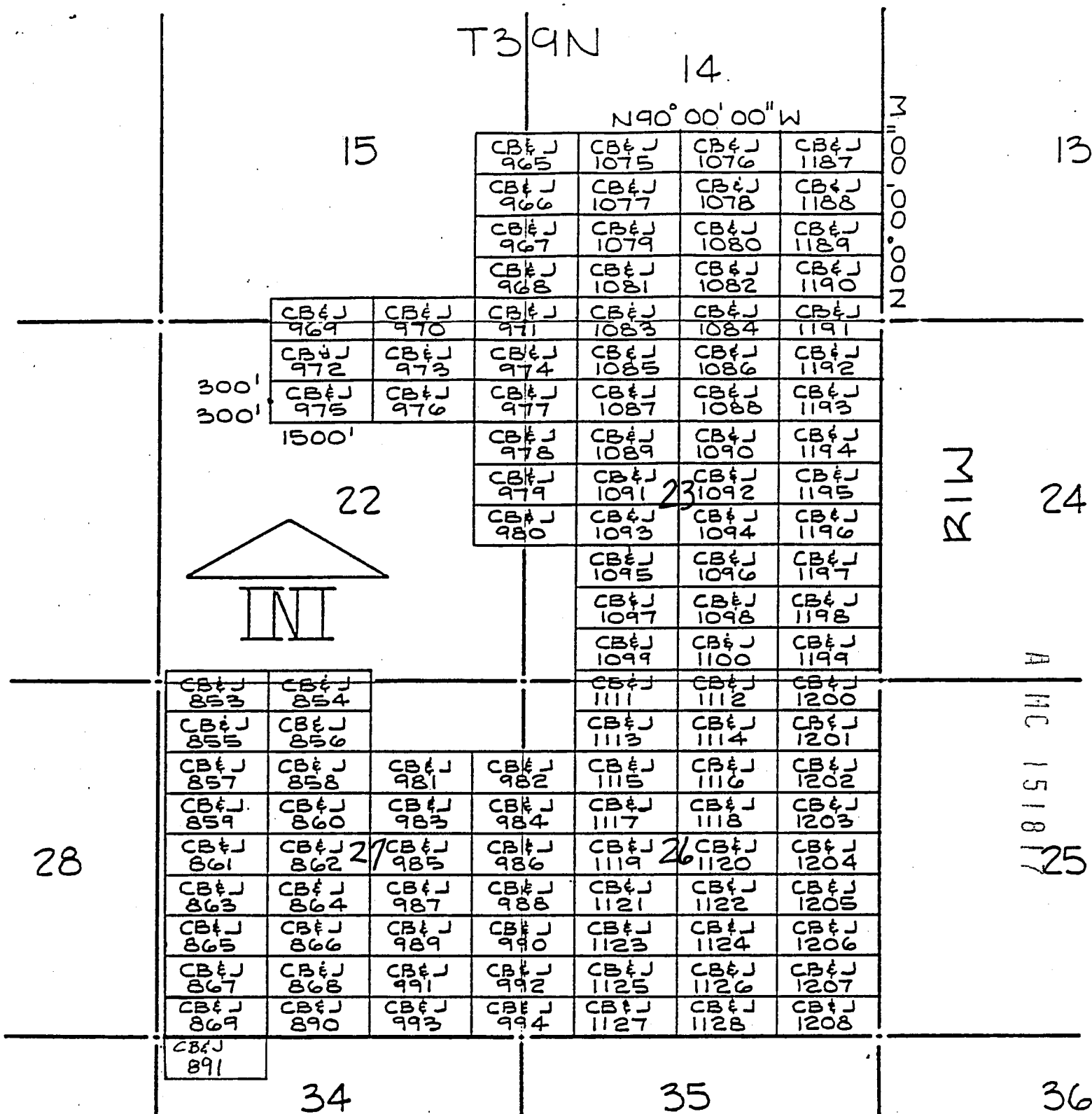
STATE OF ARIZONA )  
 ) ss.  
 COUNTY OF COCONINO )

On this 1st day of DECEMBER, 1981, before me personally appeared JANE VAN OOSTEN, duly authorized agent of Energy Fuels Exploration Company, a Colorado corporation, known to me to be the person who executed the within instrument on behalf of the corporation therein named and acknowledged to me that such corporation executed the same.

IN WITNESS WHEREOF, I have hereunto set my hand and official seal.

[Signature]  
 Notary Public

My Commission Expires: 4-9-85.



ALL LOCATIONS, CENTERS,  
AND MONUMENTS ARE 2"x2"x5'  
WOODEN POSTS WITH METAL  
TAGS.

TIE: CORNER NO. 4, CB&J 890,  
BEING SOUTH 26,400 FT.,  
AND WEST 9,000 FT. FROM  
THE NE COR. SECTION 2,  
T39N, R1W, G. & S. R. B.M.,  
COCONINO COUNTY, ARIZONA

3	2
4	1

STANDARD CORNER  
NUMBERING

# LOCATION MAP CB&J LOPE CLAIMS COCONINO COUNTY, ARIZONA SCALE 1:2000

ARIZONA STATE OFFICE  
BU. LAND MANAGEMENT

JAN 21 1982

7:45 A.M.  
PHOENIX, ARIZONA



## LODE LOCATION NOTICE AND CERTIFICATE

STATE OF ARIZONA )  
COUNTY OF COCONINO ) ss.

The undersigned, JANE VAN OOSTEN, in preparing this Lode Location Notice and Certificate is acting for and in behalf of Energy Fuels Exploration Company, a Colorado corporation, whose address is 1515 Arapahoe Street, Denver, Colorado 80202 (hereinafter called "Energy Fuels").

1. Claim. The CB & J # 865 claim is located by Energy Fuels on this 5 day of NOV., 1981, for mining purposes and is 1500 linear feet in length along the vein or lode containing valuable minerals and 300 linear feet in width on each side of the center line of this claim and is located for all surface rights, privileges, minerals and other rights granted by the existing laws and customs. The general course of this claim is from West to East (general direction).

2. Location Monument. The location monument on which this notice is posted is located in Section 27, Township 39N, Range 1W, and is situated within the boundaries of this claim at Corner No. 4 which is the SW corner of this claim. The location monument lies on the West end of this claim and is 1500 feet from the opposite end of this claim.

3. Description. The description of this claim, its boundaries and its locality are as follows:

(a) Location: The claim is located in the SW 1/4, Section 27, Township 39N, Range 1W, Gila & Salt River Base Meridian, unknown Mining District, County of COCONINO, and State of Arizona.

(b) Description: The boundary of this claim can be readily traced, viz: Beginning at Corner No. 4 of this claim, common with Corner No. 1 of the CB & J # 777 Claim, thence North, 300 feet to End Center; thence North, 300 feet to Corner No. 3; thence East, 1500 feet to Corner No. 2; thence South, 300 feet to End Center; thence South, 300 feet to Corner No. 1; thence West, 1500 feet to Corner No. 4; the place of beginning.

(c) Tie: Corner No. 4 of this claim can be located by proceeding 25200 feet due SOUTH and 10500 feet due WEST from the NE corner (permanent monument/benchmark) of Section 2, Township 39N, Range 1W, of the Gila & Salt River Base Meridian, COCONINO County, Arizona.

LOCATOR:

ENERGY FUELS EXPLORATION COMPANY  
ARIZONA STATE OFFICE  
BU. LAND MANAGEMENT  
By Jane van Oosten  
Duly Authorized Agent JAN 21 1982

STATE OF ARIZONA )  
COUNTY OF COCONINO ) ss.

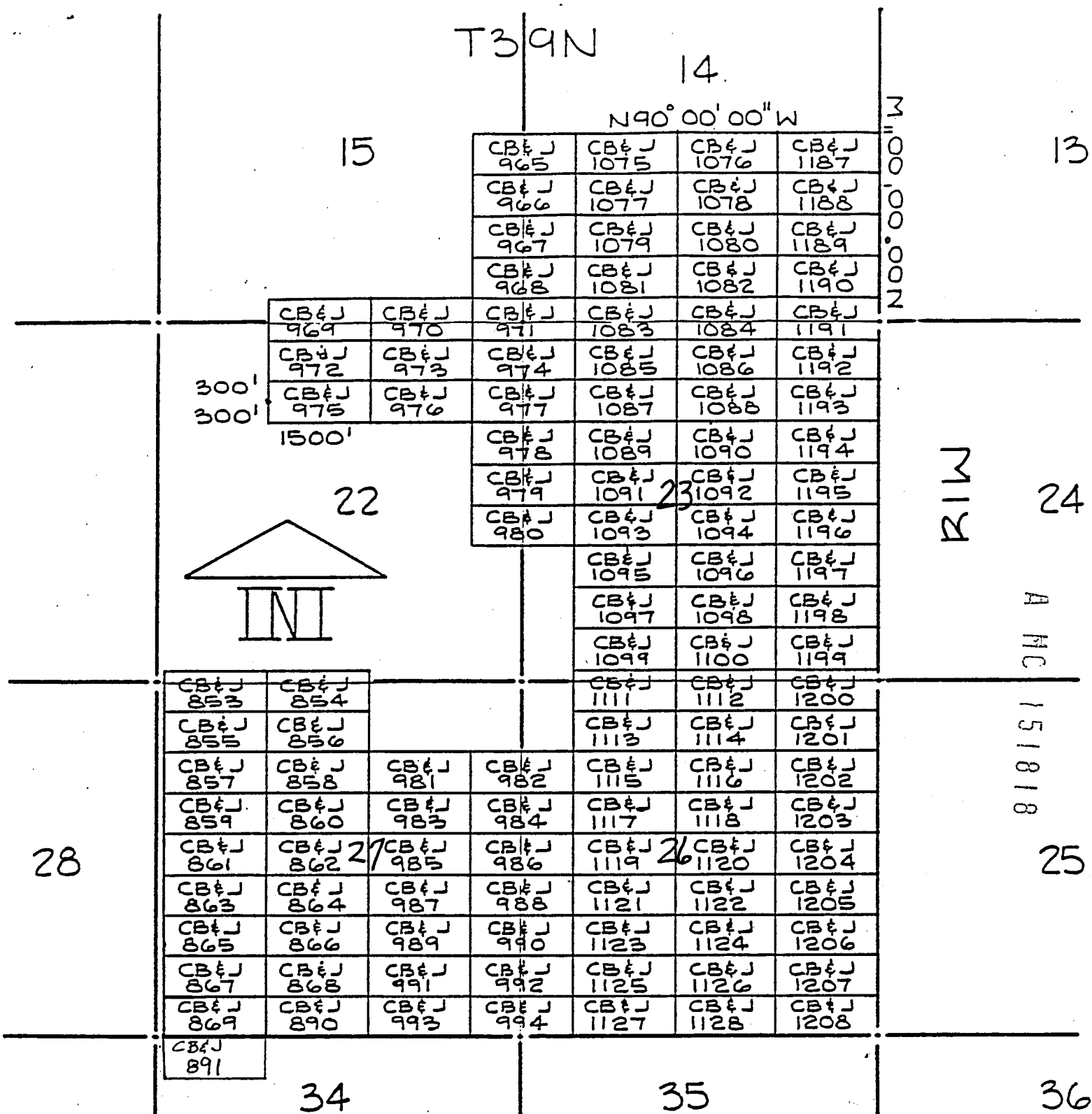
On this 1ST day of DECEMBER, 1981, before me personally appeared JANE VAN OOSTEN, duly authorized agent of Energy Fuels Exploration Company, a Colorado corporation, known to me to be the person who executed the within instrument on behalf of the corporation therein named and acknowledged to me that such corporation executed the same.

IN WITNESS WHEREOF, I have hereunto set my hand and official seal.

My Commission Expires: 4-9-85.

Notary Public

7:45 A.M.  
PHOENIX, ARIZONA



## LODE LOCATION NOTICE AND CERTIFICATE

STATE OF ARIZONA )  
 ) ss.  
 COUNTY OF COCONINO )

The undersigned, JANE VAN OOSTEN, in preparing this Lode Location Notice and Certificate is acting for and in behalf of Energy Fuels Exploration Company, a Colorado corporation, whose address is 1515 Arapahoe Street, Denver, Colorado 80202 (hereinafter called "Energy Fuels").

1. Claim. The CB & J # 866 claim is located by Energy Fuels on this 5th day of NOV, 1981, for mining purposes and is 1500 linear feet in length along the vein or lode containing valuable minerals and 300 linear feet in width on each side of the center line of this claim and is located for all surface rights, privileges, minerals and other rights granted by the existing laws and customs. The general course of this claim is from West to East (general direction).

2. Location Monument. The location monument on which this notice is posted is located in Section 27, Township 39N, Range 1W, and is situated within the boundaries of this claim at Corner No. 4 which is the SW corner of this claim. The location monument lies on the West end of this claim and is 1500 feet from the opposite end of this claim.

3. Description. The description of this claim, its boundaries and its locality are as follows:

(a) Location: The claim is located in the SW/SE 1/4, Section 27, Township 39N, Range 1W, Gila & Salt River Base Meridian, unknown Mining District, County of COCONINO, and State of Arizona.

(b) Description: The boundary of this claim can be readily traced, viz: Beginning at Corner No. 4 of this claim, common with Corner No. 1 of the CB & J # 865 Claim, thence North, 300 feet to End Center; thence North, 300 feet to Corner No. 3; thence East, 1500 feet to Corner No. 2; thence South, 300 feet to End Center; thence South, 300 feet to Corner No. 1; thence West, 1500 feet to Corner No. 4; the place of beginning.

(c) Tie: Corner No. 4 of this claim can be located by proceeding 25,300 feet due SOUTH and 9,000 feet due WEST from the NE corner (permanent monument/benchmark) of Section 3, Township 39N, Range 1W, of the Gila & Salt River Base Meridian, COCONINO County, Arizona.

LOCATOR:

ENERGY FUELS EXPLORATION ARIZONA STATE OFFICE  
 BU. LAND MANAGEMENT

By Jane van Oosten JAN 21 1982  
 Duly Authorized Agent

7:45 A.M.  
 PHOENIX, ARIZONA

STATE OF ARIZONA )  
 ) ss.  
 COUNTY OF COCONINO )

On this 1st day of DECEMBER, 1981, before me personally appeared JANE VAN OOSTEN, duly authorized agent of Energy Fuels Exploration Company, a Colorado corporation, known to me to be the person who executed the within instrument on behalf of the corporation therein named and acknowledged to me that such corporation executed the same.

IN WITNESS WHEREOF, I have hereunto set my hand and official seal.

[Signature]  
 Notary Public

My Commission Expires: 4-9-85.



## LODE LOCATION NOTICE AND CERTIFICATE

STATE OF ARIZONA )

) ss.

COUNTY OF COCONINO )

The undersigned, JANE VAN OOSTEN, in preparing this Lode Location Notice and Certificate is acting for and in behalf of Energy Fuels Exploration Company, a Colorado corporation, whose address is 1515 Arapahoe Street, Denver, Colorado 80202 (hereinafter called "Energy Fuels").

1. Claim. The CB & J# 867 claim is located by Energy Fuels on this 5 day of NOV, 1981, for mining purposes and is 1500 linear feet in length along the vein or lode containing valuable minerals and 300 linear feet in width on each side of the center line of this claim and is located for all surface rights, privileges, minerals and other rights granted by the existing laws and customs. The general course of this claim is from West to East (general direction).

2. Location Monument. The location monument on which this notice is posted is located in Section 27, Township 39N, Range 1W, and is situated within the boundaries of this claim at Corner No. 4 which is the SW corner of this claim. The location monument lies on the West end of this claim and is 1500 feet from the opposite end of this claim.

3. Description. The description of this claim, its boundaries and its locality are as follows:

(a) Location: The claim is located in the SW 1/4, Section 27, Township 39N, Range 1W, Gila & Salt River Base Meridian, unknown Mining District, County of COCONINO, and State of Arizona.

(b) Description: The boundary of this claim can be readily traced, viz: Beginning at Corner No. 4 of this claim, common with Corner No. 1 of the CB & J 779 Claim, thence North, 300 feet to End Center; thence North, 300 feet to Corner No. 3; thence East, 1500 feet to Corner No. 2; thence South, 300 feet to End Center; thence South, 300 feet to Corner No. 1; thence West, 1500 feet to Corner No. 4; the place of beginning.

(c) Tie: Corner No. 4 of this claim can be located by proceeding 25800 feet due SOUTH and 10500 feet due WEST from the NE corner (permanent monument/benchmark) of Section 2, Township 39N, Range 1W, of the Gila & Salt River Base Meridian, COCONINO County, Arizona.

LOCATOR:

ENERGY FUELS EXPLORATION COMPANY

By Jane van Oosten Duly Authorized AgentARIZONA STATE OFFICE  
BUL LAND MANAGEMENT

JAN 21 1982

7:45 A.M.  
PHOENIX, ARIZONA

STATE OF ARIZONA )

) ss.

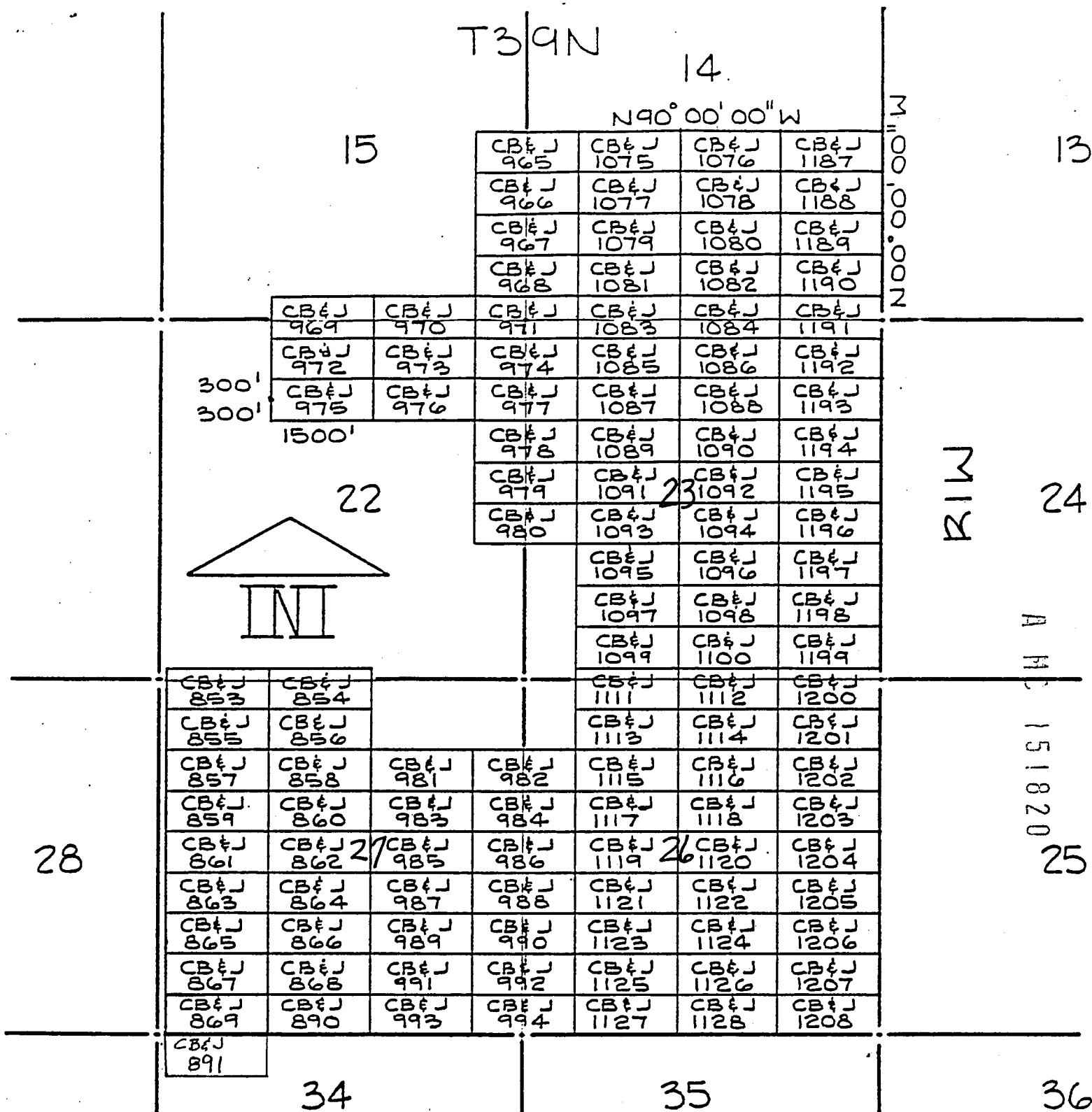
COUNTY OF COCONINO )

On this 1st day of DECEMBER, 1981, before me personally appeared JANE VAN OOSTEN, duly authorized agent of Energy Fuels Exploration Company, a Colorado corporation, known to me to be the person who executed the within instrument on behalf of the corporation therein named and acknowledged to me that such corporation executed the same.

IN WITNESS WHEREOF, I have hereunto set my hand and official seal.

Notary Public

My Commission Expires: 4-9-85





## LODE LOCATION NOTICE AND CERTIFICATE

STATE OF ARIZONA )

) ss.

COUNTY OF COCONINO )

The undersigned, JANE VAN OOSTEN, in preparing this Lode Location Notice and Certificate is acting for and in behalf of Energy Fuels Exploration Company, a Colorado corporation, whose address is 1515 Arapahoe Street, Denver, Colorado 80202 (hereinafter called "Energy Fuels").

1. Claim. The CB & J #868 claim is located by Energy Fuels on this 5th day of NOV, 1981, for mining purposes and is 1500 linear feet in length along the vein or lode containing valuable minerals and 300 linear feet in width on each side of the center line of this claim and is located for all surface rights, privileges, minerals and other rights granted by the existing laws and customs. The general course of this claim is from West to East (general direction).

2. Location Monument. The location monument on which this notice is posted is located in Section 27, Township 39N, Range 1W, and is situated within the boundaries of this claim at Corner No. 4 which is the SW corner of this claim. The location monument lies on the West end of this claim and is 1500 feet from the opposite end of this claim.

3. Description. The description of this claim, its boundaries and its locality are as follows:

(a) Location: The claim is located in the SW/SE 1/4, Section 27, Township 39N, Range 1W, Gila & Salt River Base Meridian, unknown Mining District, County of COCONINO, and State of Arizona.

(b) Description: The boundary of this claim can be readily traced, viz: Beginning at Corner No. 4 of this claim, common with Corner No. 1 of the CB & J #867 Claim, thence North, 300 feet to End Center; thence North, 300 feet to Corner No. 3; thence East, 1500 feet to Corner No. 2; thence South, 300 feet to End Center; thence South, 300 feet to Corner No. 1; thence West, 1500 feet to Corner No. 4; the place of beginning.

(c) Tie: Corner No. 4 of this claim can be located by proceeding 25800 feet due SOUTH and 9000 feet due WEST from the NE corner (permanent monument/benchmark) of Section 2, Township 39N, Range 1W, of the Gila & Salt River Base Meridian, COCONINO County, Arizona.

LOCATOR:

ENERGY FUELS EXPLORATION COMPANY

ARIZONA STATE OFFICE  
LAND MANAGEMENT

By

Jane van Oosten

Duly Authorized Agent

JAN 21 1982  
7:45 A.M.  
PHOENIX, ARIZONA

STATE OF ARIZONA )

) ss.

COUNTY OF COCONINO )

On this 1st day of December, 1981, before me personally appeared JANE VAN OOSTEN, duly authorized agent of Energy Fuels Exploration Company, a Colorado corporation, known to me to be the person who executed the within instrument on behalf of the corporation therein named and acknowledged to me that such corporation executed the same.

IN WITNESS WHEREOF, I have hereunto set my hand and official seal.

Indy S. Hallam  
Notary PublicMy Commission Expires: 4-9-85



## LODE LOCATION NOTICE AND CERTIFICATE

STATE OF ARIZONA )  
 ) ss.  
 COUNTY OF COCONINO )

The undersigned, JANE VAN OOSTEN, in preparing this Lode Location Notice and Certificate is acting for and in behalf of Energy Fuels Exploration Company, a Colorado corporation, whose address is 1515 Arapahoe Street, Denver, Colorado 80202 (hereinafter called "Energy Fuels").

1. Claim. The CB & J # 869 claim is located by Energy Fuels on this 5 day of NOV, 1981, for mining purposes and is 1500 linear feet in length along the vein or lode containing valuable minerals and 300 linear feet in width on each side of the center line of this claim and is located for all surface rights, privileges, minerals and other rights granted by the existing laws and customs. The general course of this claim is from West to East (general direction).

2. Location Monument. The location monument on which this notice is posted is located in Section 27, Township 39N, Range 1W, and is situated within the boundaries of this claim at Corner No. 4 which is the SW corner of this claim. The location monument lies on the West end of this claim and is 1500 feet from the opposite end of this claim.

3. Description. The description of this claim, its boundaries and its locality are as follows:

(a) Location: The claim is located in the SW 1/4, Section 27, Township 39N, Range 1W, Gila & Salt River Base Meridian, unknown Mining District, County of COCONINO, and State of Arizona.

(b) Description: The boundary of this claim can be readily traced, viz: Beginning at Corner No. 4 of this claim, common with Corner No. 1 of the CB & J 781 Claim, thence North, 300 feet to End Center; thence North, 300 feet to Corner No. 3; thence East, 1500 feet to Corner No. 2; thence South, 300 feet to End Center; thence South, 300 feet to Corner No. 1; thence West, 1500 feet to Corner No. 4; the place of beginning.

(c) Tie: Corner No. 4 of this claim can be located by proceeding 26400 feet due SOUTH and 10500 feet due WEST from the NE corner (permanent monument/benchmark) of Section 2, Township 39N, Range 1W, of the Gila & Salt River Base Meridian, COCONINO County, Arizona.

LOCATOR:

ENERGY FUELS EXPLORATION COMPANY AND MANAGEMENT

By Jane van Oosten  
 Duly Authorized Agent

ARIZONA STATE OFFICE  
 807 LAND MANAGEMENT

JAN 21 1982

7:45 A.M.  
 PHOENIX, ARIZONA

STATE OF ARIZONA )  
 ) ss.  
 COUNTY OF COCONINO )

On this 1st day of December, 1981, before me personally appeared JANE VAN OOSTEN, duly authorized agent of Energy Fuels Exploration Company, a Colorado corporation, known to me to be the person who executed the within instrument on behalf of the corporation therein named and acknowledged to me that such corporation executed the same.

IN WITNESS WHEREOF, I have hereunto set my hand and official seal.

[Signature]  
 Notary Public

My Commission Expires: 4-9-85.



## LODE LOCATION NOTICE AND CERTIFICATE

STATE OF ARIZONA )  
 ) ss.  
 COUNTY OF COCONINO )

The undersigned, JANE VAN OSTEN, in preparing this Lode Location Notice and Certificate is acting for and in behalf of Energy Fuels Exploration Company, a Colorado corporation, whose address is 1515 Arapahoe Street, Denver, Colorado 80202 (hereinafter called "Energy Fuels").

1. Claim. The EB & J #890 claim is located by Energy Fuels on this 5th day of NOV, 1981, for mining purposes and is 1500 linear feet in length along the vein or lode containing valuable minerals and 300 linear feet in width on each side of the center line of this claim and is located for all surface rights, privileges, minerals and other rights granted by the existing laws and customs. The general course of this claim is from West to East (general direction).

2. Location Monument. The location monument on which this notice is posted is located in Section 27, Township 39N, Range 1W, and is situated within the boundaries of this claim at Corner No. 4 which is the SW corner of this claim. The location monument lies on the West end of this claim and is 1500 feet from the opposite end of this claim.

3. Description. The description of this claim, its boundaries and its locality are as follows:

(a) Location: The claim is located in the SW/SE 1/4, Section 27, Township 39N, Range 1W, Gila & Salt River Base Meridian, unknown Mining District, County of COCONINO, and State of Arizona.

(b) Description: The boundary of this claim can be readily traced, viz: Beginning at Corner No. 4 of this claim, common with Corner No. 1 of the EB & J #809 Claim, thence North, 300 feet to End Center; thence North, 300 feet to Corner No. 3; thence East, 1500 feet to Corner No. 2; thence South, 300 feet to End Center; thence South, 300 feet to Corner No. 1; thence West, 1500 feet to Corner No. 4; the place of beginning.

(c) Tie: Corner No. 4 of this claim can be located by proceeding 26,400 feet due SOUTH and 9000 feet due WEST from the NE corner (permanent monument/benchmark) of Section 2, Township 39N, Range 1-W, of the Gila & Salt River Base Meridian, COCONINO County, Arizona.

LOCATOR:

ENERGY FUELS EXPLORATION COMPANY  
 ARIZONA STATE OFFICE  
 By Jane van Osten BU. LAND MANAGEMENT  
 Duly Authorized Agent JAN 21 1982

STATE OF ARIZONA )  
 ) ss.  
 COUNTY OF COCONINO )

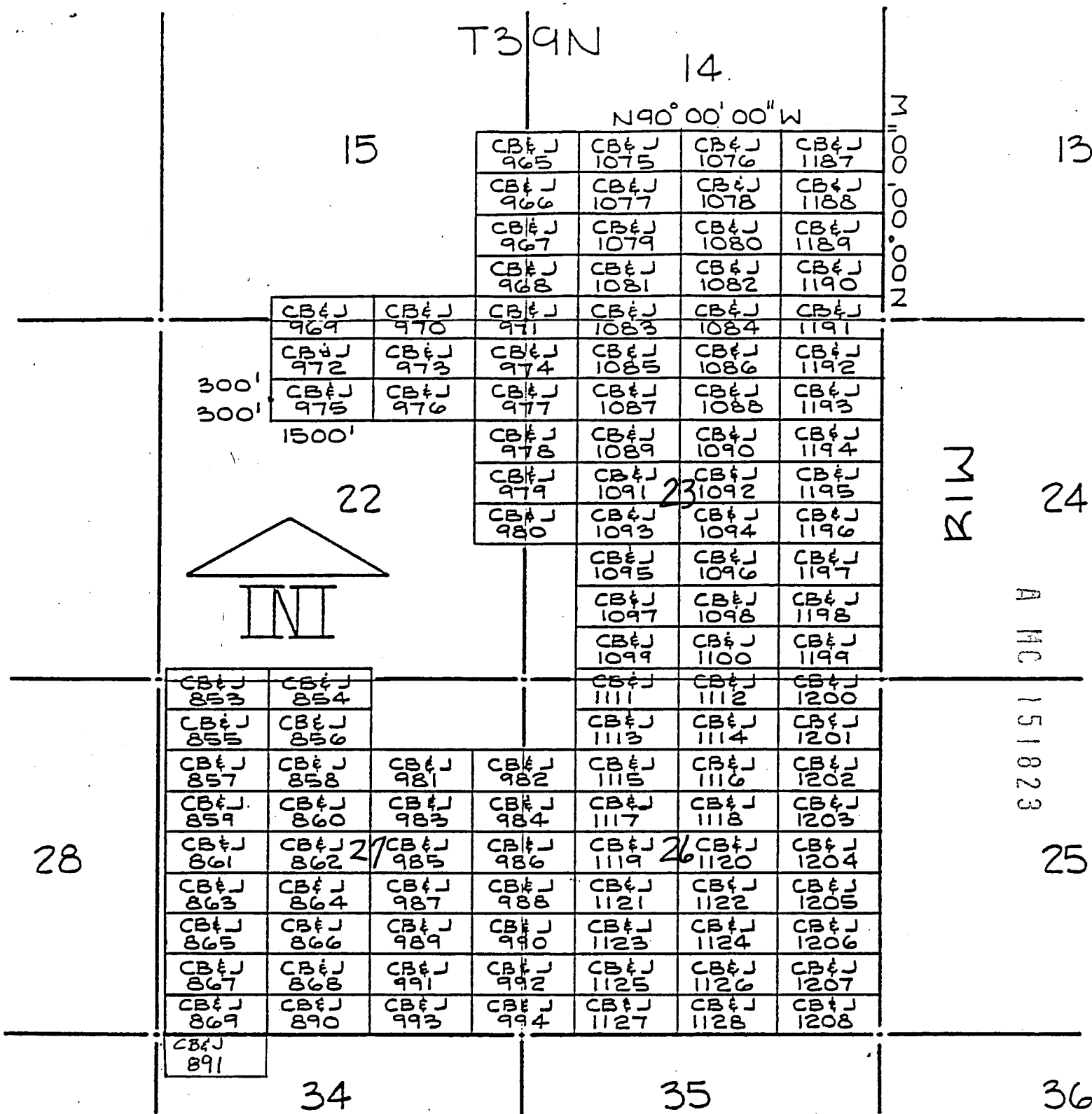
On this 1st day of December, 1981, before me personally appeared JANE VAN OSTEN, duly authorized agent of Energy Fuels Exploration Company, a Colorado corporation, known to me to be the person who executed the within instrument on behalf of the corporation therein named and acknowledged to me that such corporation executed the same.

IN WITNESS WHEREOF, I have hereunto set my hand and official seal.

[Signature]  
 Notary Public

My Commission Expires: 4-9-85.

7:45 A.M.  
 PHOENIX, ARIZONA





## LODE LOCATION NOTICE AND CERTIFICATE

STATE OF ARIZONA )

) ss.

COUNTY OF COCONINO )

The undersigned, JANE VAN OOSTEN, in preparing this Lode Location Notice and Certificate is acting for and in behalf of Energy Fuels Exploration Company, a Colorado corporation, whose address is 1515 Arapahoe Street, Denver, Colorado 80202 (hereinafter called "Energy Fuels").

1. Claim. The CB & J # 891 claim is located by Energy Fuels on this 5 day of NOV., 1981, for mining purposes and is 1500 linear feet in length along the vein or lode containing valuable minerals and 300 linear feet in width on each side of the center line of this claim and is located for all surface rights, privileges, minerals and other rights granted by the existing laws and customs. The general course of this claim is from West to East (general direction).

2. Location Monument. The location monument on which this notice is posted is located in Section 34, Township 39N, Range 1W, and is situated within the boundaries of this claim at Corner No. 4 which is the SW corner of this claim. The location monument lies on the West end of this claim and is 1500 feet from the opposite end of this claim.

3. Description. The description of this claim, its boundaries and its locality are as follows:

(a) Location: The claim is located in the NW 1/4 Section 34, Township 39N, Range 1W, Gila & Salt River Base Meridian, unknown Mining District, County of COCONINO, and State of Arizona.

(b) Description: The boundary of this claim can be readily traced, viz: Beginning at Corner No. 4 of this claim, common with Corner No. 1 of the CB & J # 783 Claim, thence North, 300 feet to End Center; thence North, 300 feet to Corner No. 3; thence East, 1500 feet to Corner No. 2; thence South, 300 feet to End Center; thence South, 300 feet to Corner No. 1; thence West, 1500 feet to Corner No. 4; the place of beginning.

(c) Tie: Corner No. 4 of this claim can be located by proceeding 27000 feet due SOUTH and 10500 feet due WEST from the NE corner (permanent monument/benchmark) of Section 2, Township 39N, Range 1W, of the Gila & Salt River Base Meridian, COCONINO County, Arizona.

LOCATOR:

ENERGY FUELS EXPLORATION ARIZONA STATE OFFICE  
BU. LAND MANAGEMENT

By Jane van Oosten 11/21/82  
Duly Authorized Agent

7:45 A.M.  
PHOENIX, ARIZONA

STATE OF ARIZONA )

) ss.

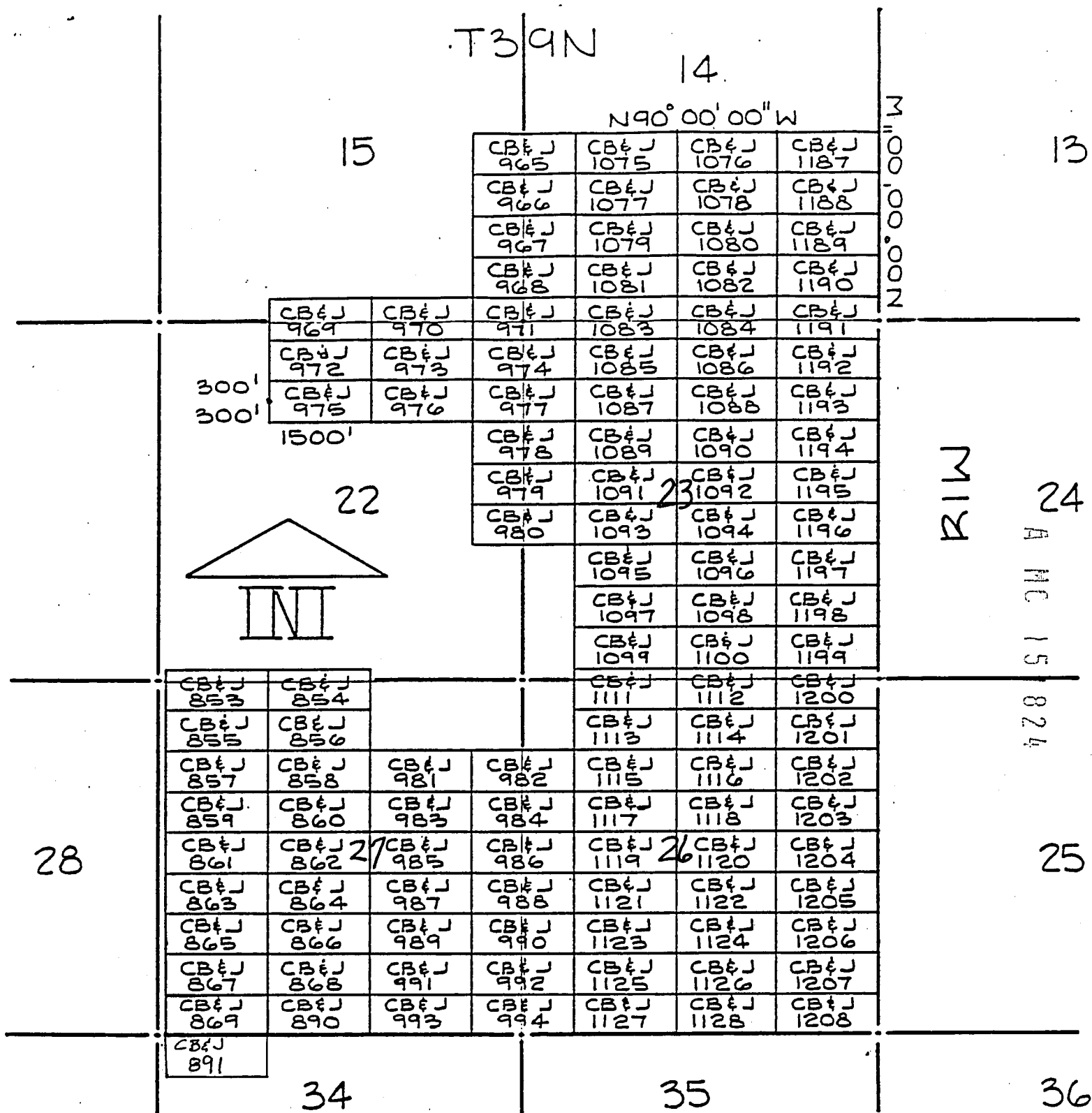
COUNTY OF COCONINO )

On this 15<sup>th</sup> day of December, 1981, before me personally appeared JANE VAN OOSTEN, duly authorized agent of Energy Fuels Exploration Company, a Colorado corporation, known to me to be the person who executed the within instrument on behalf of the corporation therein named and acknowledged to me that such corporation executed the same.

IN WITNESS WHEREOF, I have hereunto set my hand and official seal.

[Signature]  
Notary Public

My Commission Expires: 4-9-85.



ALL LOCATIONS, CENTERS,  
AND MONUMENTS ARE 2"x2"x5"  
WOODEN POSTS WITH METAL  
TAGS.

TIE: CORNER NO. 4, CB&J 890,  
BEING SOUTH 26,400 FT.,  
AND WEST 9,000 FT. FROM  
THE NE COR. SECTION 2,  
T39N, R1W, C. & S. R. B.M.,  
COCONINO COUNTY, ARIZONA

3	2
4	1

STANDARD CORNER  
NUMBERING

# LOCATION MAP CB&J LOPE CLAIMS COCONINO COUNTY, ARIZONA SCALE 1:2000

ARIZONA STATE OFFICE  
BU. LAND MANAGEMENT

JAN 21 1982

7:45 A.M.  
PHOENIX ARIZONA

AZ (SP)

LODE LOCATION NOTICE AND CERTIFICATE

376

15000 E

SSN

STATE OF ARIZONA )  
COCONINO ) ss.  
COUNTY OF )

The undersigned, MICHAEL L DANIELS, in preparing this Lode Location Notice and Certificate is acting for and in behalf of Energy Fuels Exploration Company, a Colorado corporation, whose address is 1515 Arapahoe Street, Denver, Colorado 80202 (hereinafter called "Energy Fuels").

1. Claim. The June H. 376 claim is located by Energy Fuels on this 5 day of NOV, 1981, for mining purposes and is 1500 linear feet in length along the vein or lode containing valuable minerals and 300 linear feet in width on each side of the center line of this claim and is located for all surface rights, privileges, minerals and other rights granted by the existing laws and customs. The general course of this claim is from East to West (general direction).

2. Location Monument. The location monument on which this notice is posted is located in Section 18, Township 39N, Range 2W, and is situated within the boundaries of this claim at Corner No. 1 which is the SE corner of this claim. The location monument lies on the East end of this claim and is 1500 feet from the opposite end of this claim.

3. Description. The description of this claim, its boundaries and its locality are as follows:

(a) Location: The claim is located in the SE 1/4, Section 18, Township 39N, Range 2W, Gila & Salt River Base Meridian, unknown Mining District, County of COCONINO, and State of Arizona.

(b) Description: The boundary of this claim can be readily traced, viz: Beginning at Corner No. 1 of this claim, common with Corner No. 4 of the June H. 377 Claim, thence North, 300 feet to End Center; thence North, 300 feet to Corner No. 2; thence West, 1500 feet to Corner No. 3; thence South, 300 feet to End Center; thence South, 300 feet to Corner No. 4; thence East, 1500 feet to Corner No. 1; the place of beginning.

(c) Tie: Corner No. 1 of this claim can be located by proceeding 15000 feet due EAST and 0 feet due NORTH from the SW corner (permanent monument/benchmark) of Section 14, Township 39N, Range 3W, of the Gila & Salt River Base Meridian, COCONINO County, Arizona.

LOCATOR:

ARIZONA STATE OFFICE  
ENERGY FUELS EXPLORATION COMPANY AND MANAGEMENT

By [Signature]  
Duly Authorized Agent

JAN 21 1982

7:45 AM  
PHOENIX, ARIZONA

STATE OF ARIZONA )  
COCONINO ) ss.  
COUNTY OF )

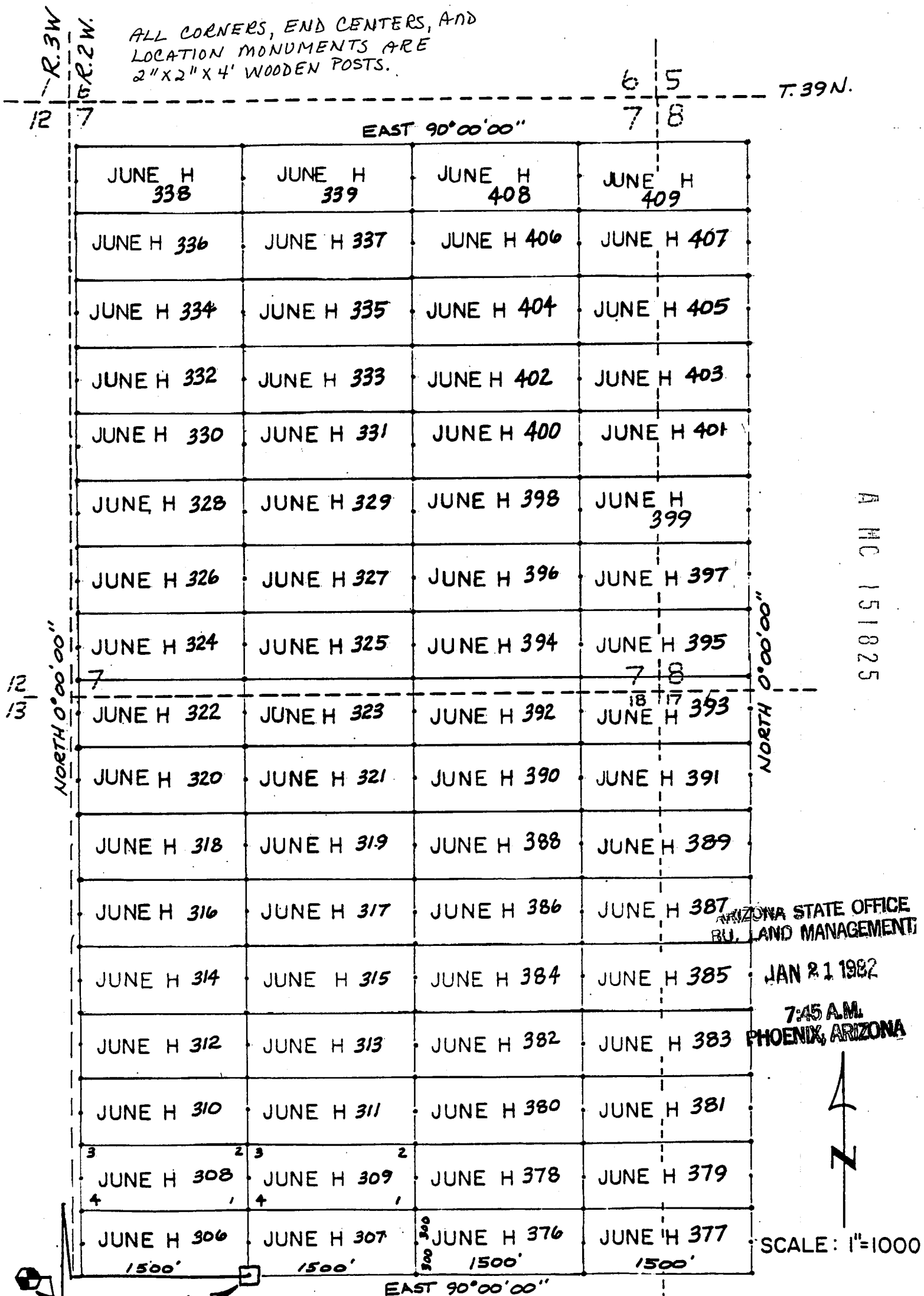
On this 17 day of November, 1981, before me personally appeared Michael L DANIELS, duly authorized agent of Energy Fuels Exploration Company, a Colorado corporation, known to me to be the person who executed the within instrument on behalf of the corporation therein named and acknowledged to me that such corporation executed the same.

IN WITNESS WHEREOF, I have hereunto set my hand and official seal.

[Signature]  
Notary Public

My Commission Expires: 4-9-85.

ALL CORNERS, END CENTERS, AND  
LOCATION MONUMENTS ARE  
2"X2"X4' WOODEN POSTS.



Location Plat  
JUNE H. LODE CLAIMS  
Coconino Co. Arizona

AZ (SP)

LODE LOCATION NOTICE AND CERTIFICATE 377

STATE OF ARIZONA )  
COUNTY OF COCONINO ) ss.

15000 E  
ON

The undersigned, MICHAEL L DANIELS, in preparing this Lode Location Notice and Certificate is acting for and in behalf of Energy Fuels Exploration Company, a Colorado corporation, whose address is 1515 Arapahoe Street, Denver, Colorado 80202 (hereinafter called "Energy Fuels").

1. Claim. The June H. 377 claim is located by Energy Fuels on this 5 day of NOV, 1981, for mining purposes and is 1500 linear feet in length along the vein or lode containing valuable minerals and 300 linear feet in width on each side of the center line of this claim and is located for all surface rights, privileges, minerals and other rights granted by the existing laws and customs. The general course of this claim is from West to East (general direction).

2. Location Monument. The location monument on which this notice is posted is located in Section 18, Township 39N, Range 2W, and is situated within the boundaries of this claim at Corner No. 4 which is the SW corner of this claim. The location monument lies on the West end of this claim and is 1500 feet from the opposite end of this claim.

3. Description. The description of this claim, its boundaries and its locality are as follows:

(a) Location: The claim is located in the SE 1/4 + SW 1/4 (18), Section 18+17, Township 39N, Range 2W, Gila & Salt River Base Meridian, unknown Mining District, County of COCONINO, and State of Arizona.

(b) Description: The boundary of this claim can be readily traced, viz: Beginning at Corner No. 4 of this claim, common with Corner No. 1 of the June H. 376 Claim, thence North, 300 feet to End Center; thence North, 300 feet to Corner No. 3; thence East, 1500 feet to Corner No. 2; thence South, 300 feet to End Center; thence South, 300 feet to Corner No. 1; thence West, 1500 feet to Corner No. 4; the place of beginning.

(c) Tie: Corner No. 4 of this claim can be located by proceeding 15000 feet due EAST and 0 feet due NORTH from the SW corner (permanent monument/benchmark) of Section 14, Township 39N, Range RAN 3W, of the Gila & Salt River Base Meridian, COCONINO County, Arizona.

LOCATOR:

ENERGY FUELS EXPLORATION COMPANY ARIZONA STATE OFFICE  
BU. LAND MANAGEMENT.

By [Signature]  
Duly Authorized Agent

JAN 21 1982

7:45 A.M.  
PHOENIX, ARIZONA

STATE OF ARIZONA )  
COUNTY OF COCONINO ) ss.

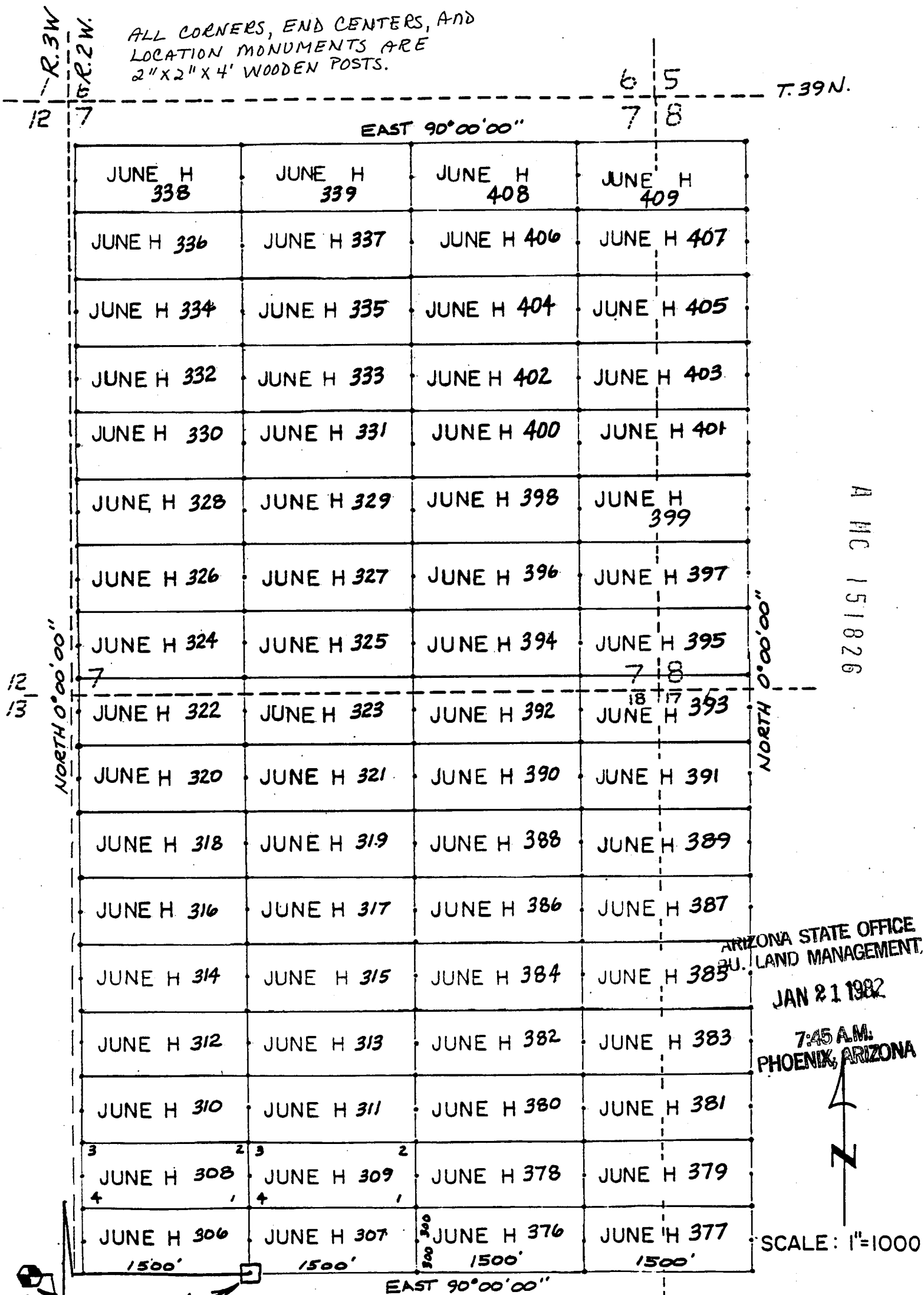
On this 17 day of November, 1981, before me personally appeared Michael L DANIELS, duly authorized agent of Energy Fuels Exploration Company, a Colorado corporation, known to me to be the person who executed the within instrument on behalf of the corporation therein named and acknowledged to me that such corporation executed the same.

IN WITNESS WHEREOF, I have hereunto set my hand and official seal.

[Signature]  
Notary Public

My Commission Expires: 4-9-85.

ALL CORNERS, END CENTERS, AND  
LOCATION MONUMENTS ARE  
2"X2"X4' WOODEN POSTS.



Location Plat  
JUNE H. LODE CLAIMS  
Coconino Co. Arizona



AZ (SP)

LODE LOCATION NOTICE AND CERTIFICATE

STATE OF ARIZONA )  
COUNTY OF COCONINO ) ss.  
)

378  
15000E  
600N

The undersigned, MICHAEL L DANIELS, in preparing this Lode Location Notice and Certificate is acting for and in behalf of Energy Fuels Exploration Company, a Colorado corporation, whose address is 1515 Arapahoe Street, Denver, Colorado 80202 (hereinafter called "Energy Fuels").

1. Claim. The June H. 378 claim is located by Energy Fuels on this 5 day of NOV, 1981, for mining purposes and is 1500 linear feet in length along the vein or lode containing valuable minerals and 300 linear feet in width on each side of the center line of this claim and is located for all surface rights, privileges, minerals and other rights granted by the existing laws and customs. The general course of this claim is from East to West (general direction).

2. Location Monument. The location monument on which this notice is posted is located in Section 18, Township 39N, Range 2W, and is situated within the boundaries of this claim at Corner No. 1 which is the SE corner of this claim. The location monument lies on the East end of this claim and is 1500 feet from the opposite end of this claim.

3. Description. The description of this claim, its boundaries and its locality are as follows:

(a) Location: The claim is located in the SE 1/4, Section 18, Township 39N, Range 2W, Gila & Salt River Base Meridian, unknown Mining District, County of COCONINO, and State of ARIZONA.

(b) Description: The boundary of this claim can be readily traced, viz: Beginning at Corner No. 1 of this claim, common with Corner No. 4 of the June H. 379 Claim, thence North, 300 feet to End Center; thence North, 300 feet to Corner No. 2; thence West, 1500 feet to Corner No. 3; thence South, 300 feet to End Center; thence South, 300 feet to Corner No. 4; thence East, 1500 feet to Corner No. 1; the place of beginning.

(c) Tie: Corner No. 1 of this claim can be located by proceeding 15000 feet due EAST and 600 feet due NORTH from the SW corner (permanent monument/benchmark) of Section 14, Township 39N, Range 3W, of the Gila & Salt River Base Meridian, COCONINO County, Arizona.

LOCATOR:

ENERGY FUELS EXPLORATION COMPANY, ARIZONA STATE OFFICE  
BY [Signature] DU. LAND MANAGEMENT

By [Signature] Duly Authorized Agent

JAN 21 1982

STATE OF ARIZONA )  
COUNTY OF COCONINO ) ss.  
)

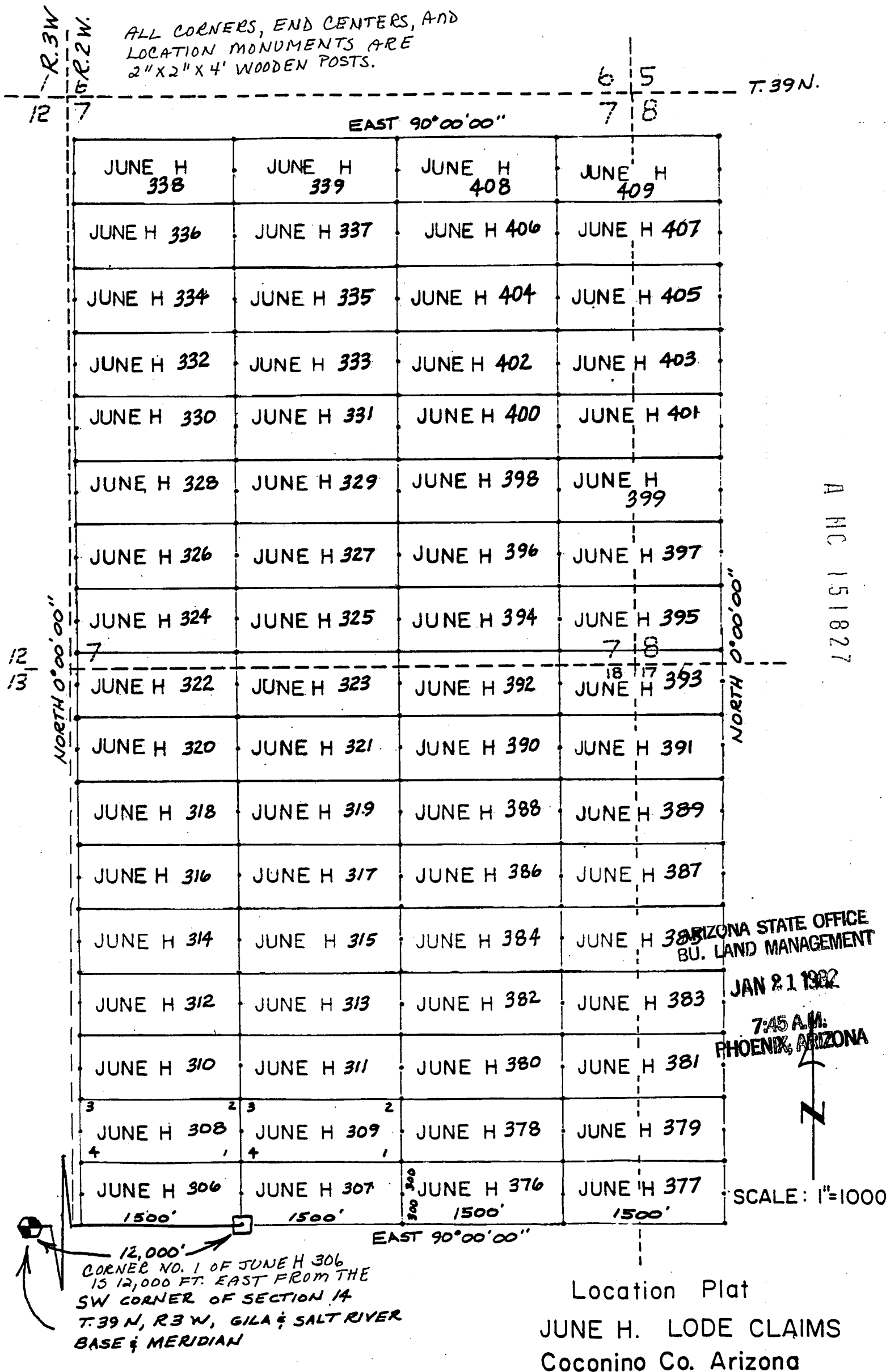
7:45 A.M.  
PHOENIX, ARIZONA

On this 17 day of November, 1981, before me personally appeared Michael Daniels, duly authorized agent of Energy Fuels Exploration Company, a Colorado corporation, known to me to be the person who executed the within instrument on behalf of the corporation therein named and acknowledged to me that such corporation executed the same.

IN WITNESS WHEREOF, I have hereunto set my hand and official seal.

[Signature]  
Notary Public

My Commission Expires: 4-9-85.



AZ (SP)

LODE LOCATION NOTICE AND CERTIFICATE

STATE OF )  
ARIZONA ) ss.  
COUNTY OF COCONINO )

379  
15000 E  
600 N

The undersigned, MICHAEL L DANIELS, in preparing this Lode Location Notice and Certificate is acting for and in behalf of Energy Fuels Exploration Company, a Colorado corporation, whose address is 1515 Arapahoe Street, Denver, Colorado 80202 (hereinafter called "Energy Fuels").

1. Claim. The June H. 379 claim is located by Energy Fuels on this 5 day of NOV, 1981, for mining purposes and is 1500 linear feet in length along the vein or lode containing valuable minerals and 300 linear feet in width on each side of the center line of this claim and is located for all surface rights, privileges, minerals and other rights granted by the existing laws and customs. The general course of this claim is from West to East (general direction).

2. Location Monument. The location monument on which this notice is posted is located in Section 18, Township 39N, Range 2W, and is situated within the boundaries of this claim at Corner No. 4 which is the SW corner of this claim. The location monument lies on the West end of this claim and is 1500 feet from the opposite end of this claim.

3. Description. The description of this claim, its boundaries and its locality are as follows:

(a) Location: The claim is located in the SE 1/4 SW 1/4 Section 18, Township 39N, Range 2W, Gila & Salt River Base Meridian, unknown Mining District, County of COCONINO, and State of Arizona.

(b) Description: The boundary of this claim can be readily traced, viz: Beginning at Corner No. 4 of this claim, common with Corner No. 1 of the June H. 379 Claim, thence North, 300 feet to End Center; thence North, 300 feet to Corner No. 3; thence East, 1500 feet to Corner No. 2; thence South, 300 feet to End Center; thence South, 300 feet to Corner No. 1; thence West, 1500 feet to Corner No. 4; the place of beginning.

(c) Tie: Corner No. 4 of this claim can be located by proceeding 15000 feet due EAST and 600 feet due NORTH from the SW corner (permanent monument/benchmark) of Section 14, Township 39N, Range 3W, of the Gila & Salt River Base Meridian, COCONINO County, Arizona.

LOCATOR:

ENERGY FUELS EXPLORATION COMPANY ARIZONA STATE OFFICE  
BU. LAND MANAGEMENT.

By [Signature]  
Duly Authorized Agent

JAN 21 1982

7:45 A.M.  
PHOENIX, ARIZONA

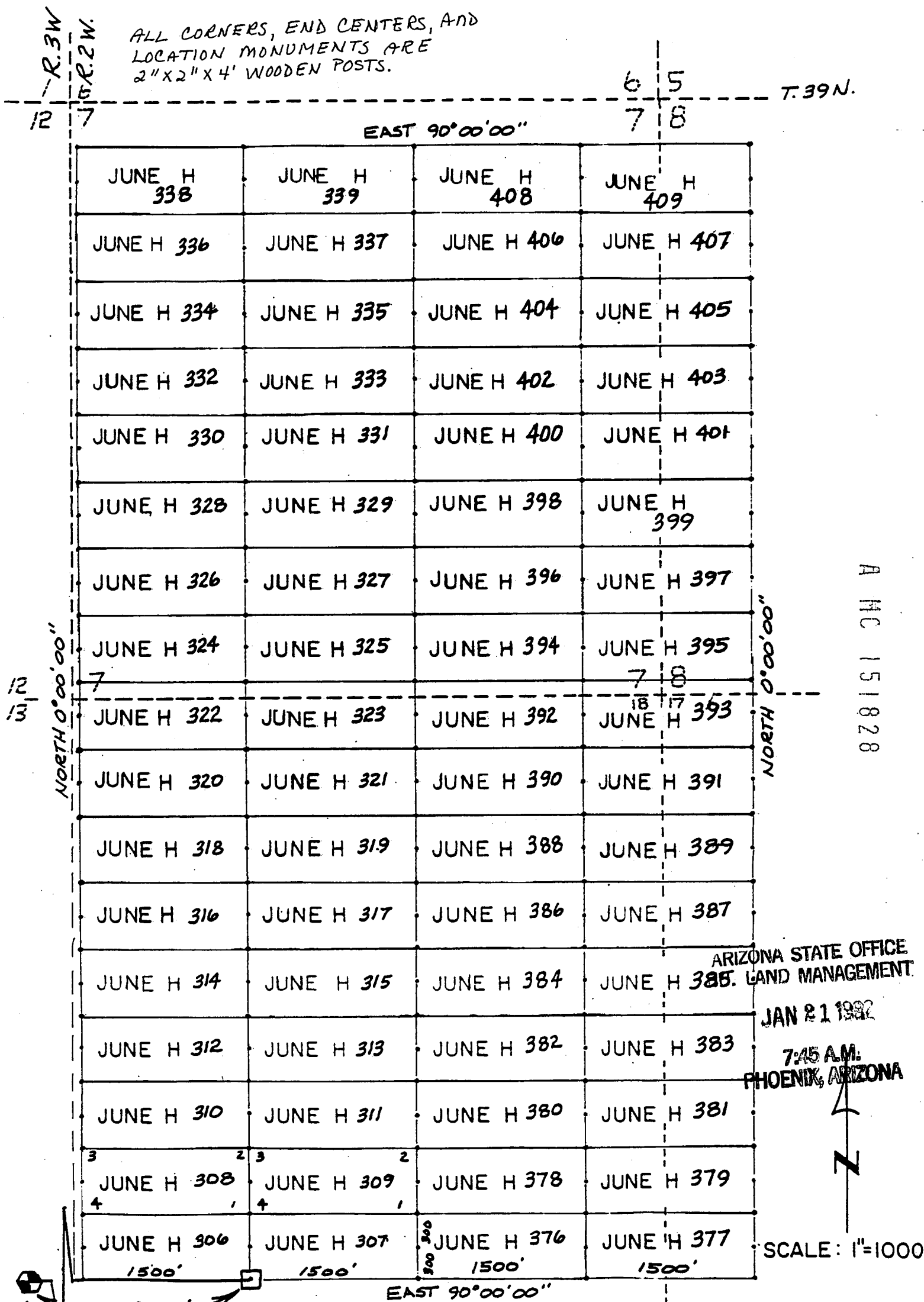
STATE OF )  
ARIZONA ) ss.  
COUNTY OF COCONINO )

On this 17 day of November, 1981, before me personally appeared Michael Daniels, duly authorized agent of Energy Fuels Exploration Company, a Colorado corporation, known to me to be the person who executed the within instrument on behalf of the corporation therein named and acknowledged to me that such corporation executed the same.

IN WITNESS WHEREOF, I have hereunto set my hand and official seal.

[Signature]  
Notary Public

My Commission Expires: 4-9-85.



12,000'  
CORNER NO. 1 OF JUNE H 306  
IS 12,000 FT. EAST FROM THE  
SW CORNER OF SECTION 14  
T.39 N, R.3 W, GILA & SALT RIVER  
BASE & MERIDIAN

Location Plat  
JUNE H. LODE CLAIMS  
Coconino Co. Arizona

AZ (SP)

LODE LOCATION NOTICE AND CERTIFICATE

STATE OF ARIZONA )  
COUNTY OF COCONINO ) ss.  
 )

380  
15000 E  
~~15000 N~~  
1200 N

The undersigned, MICHAEL L DANIELS, in preparing this Lode Location Notice and Certificate is acting for and in behalf of Energy Fuels Exploration Company, a Colorado corporation, whose address is 1515 Arapahoe Street, Denver, Colorado 80202 (hereinafter called "Energy Fuels").

1. Claim. The June H. 380 claim is located by Energy Fuels on this 5 day of NOV, 1981, for mining purposes and is 1500 linear feet in length along the vein or lode containing valuable minerals and 300 linear feet in width on each side of the center line of this claim and is located for all surface rights, privileges, minerals and other rights granted by the existing laws and customs. The general course of this claim is from East to West (general direction).

2. Location Monument. The location monument on which this notice is posted is located in Section 18, Township 39N, Range 2W, and is situated within the boundaries of this claim at Corner No. 1 which is the SE corner of this claim. The location monument lies on the East end of this claim and is 1500 feet from the opposite end of this claim.

3. Description. The description of this claim, its boundaries and its locality are as follows:

(a) Location: The claim is located in the SE 1/4, Section 18, Township 39N, Range 2W, Gila & Salt River Base Meridian, unknown Mining District, County of COCONINO, and State of Arizona.

(b) Description: The boundary of this claim can be readily traced, viz: Beginning at Corner No. 1 of this claim, common with Corner No. 4 of the June H. 381 Claim, thence North, 300 feet to End Center; thence North, 300 feet to Corner No. 2; thence West, 1500 feet to Corner No. 3; thence South, 300 feet to End Center; thence South, 300 feet to Corner No. 4; thence East, 1500 feet to Corner No. 1; the place of beginning.

(c) Tie: Corner No. 1 of this claim can be located by proceeding 15000 feet due EAST and 1200 ~~1500~~ feet due NORTH from the SW corner (permanent monument/benchmark) of Section 14, Township 37N, Range 3W, of the Gila & Salt River Base Meridian, COCONINO County, Arizona.

LOCATOR:

ENERGY FUELS EXPLORATION COMPANY

By [Signature] [Signature]  
Duly Authorized Agent

ARIZONA STATE OFFICE  
BU. LAND MANAGEMENT

STATE OF ARIZONA )  
COUNTY OF COCONINO ) ss.  
 )

On this 16 day of November, 1981, before me personally appeared Michael DANIELS, duly authorized agent of Energy Fuels Exploration Company, a Colorado corporation, known to me to be the person who executed the within instrument on behalf of the corporation therein named and acknowledged to me that such corporation executed the same.

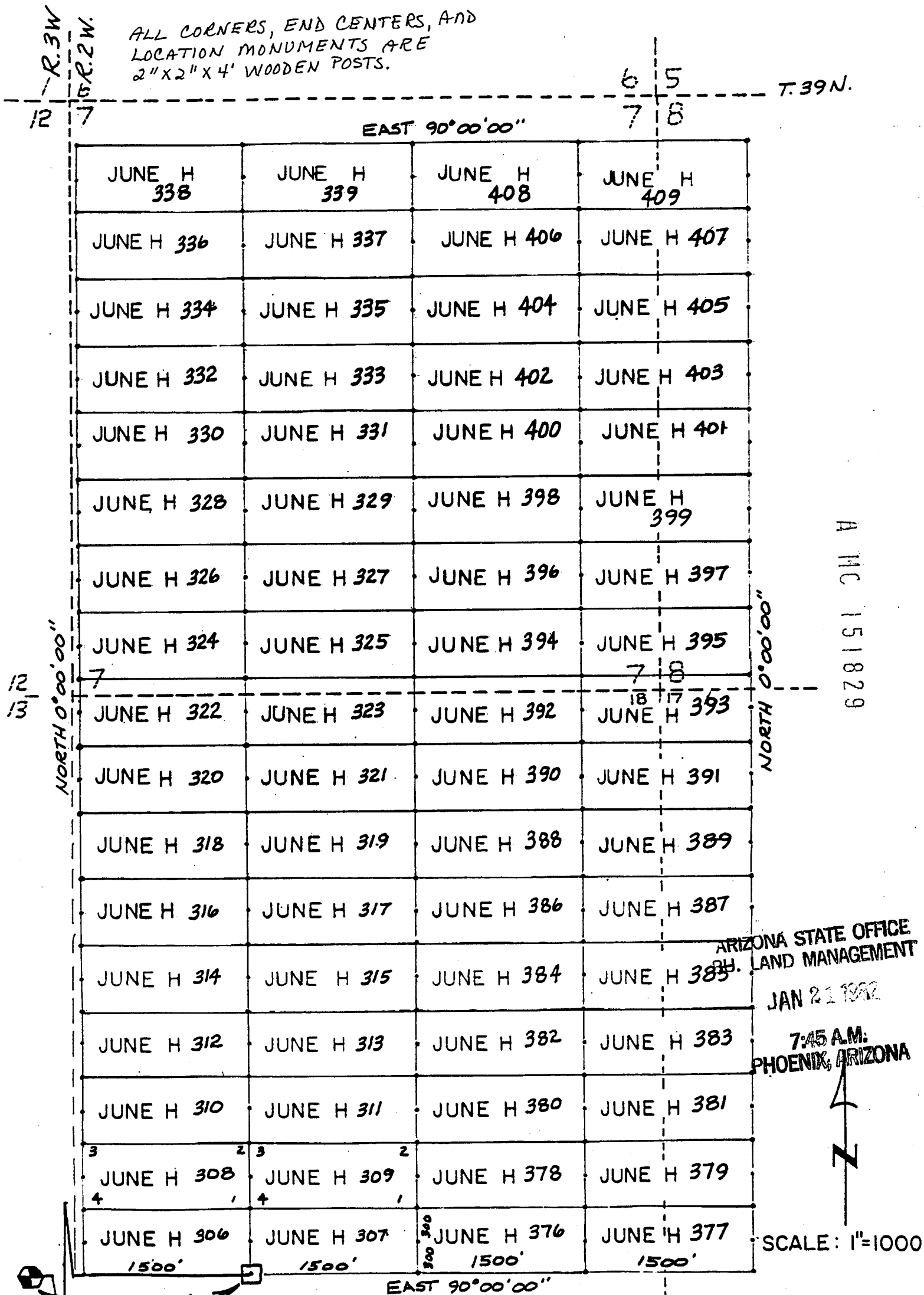
7:45 A.M.  
PHOENIX, ARIZONA

IN WITNESS WHEREOF, I have hereunto set my hand and official seal.

[Signature]  
Notary Public

My Commission Expires: 4-9-85.

ALL CORNERS, END CENTERS, AND  
LOCATION MONUMENTS ARE  
2"X2"X4' WOODEN POSTS.



CORNER NO. 1 OF JUNE H 306  
IS 12,000 FT. EAST FROM THE  
SW CORNER OF SECTION 14  
T.39 N, R.3 W, GILA & SALT RIVER  
BASE & MERIDIAN

Location Plat  
JUNE H. LODE CLAIMS  
Coconino Co. Arizona

ARIZONA STATE OFFICE  
BL. LAND MANAGEMENT  
JAN 21 1992  
7:45 A.M.  
PHOENIX, ARIZONA



AZ (SP)

LODE LOCATION NOTICE AND CERTIFICATE

STATE OF ARIZONA )  
COCONINO ) ss.  
COUNTY OF )

381  
~~6000~~ 1200 N  
15000 E

The undersigned, MICHAEL L DANIELS, in preparing this Lode Location Notice and Certificate is acting for and in behalf of Energy Fuels Exploration Company, a Colorado corporation, whose address is 1515 Arapahoe Street, Denver, Colorado 80202 (hereinafter called "Energy Fuels").

1. Claim. The June H. 381 claim is located by Energy Fuels on this 5<sup>th</sup> day of NOV, 1981, for mining purposes and is 1500 linear feet in length along the vein or lode containing valuable minerals and 300 linear feet in width on each side of the center line of this claim and is located for all surface rights, privileges, minerals and other rights granted by the existing laws and customs. The general course of this claim is from West to East (general direction).

2. Location Monument. The location monument on which this notice is posted is located in Section 18, Township 39N, Range 2W, and is situated within the boundaries of this claim at Corner No. 4 which is the SW corner of this claim. The location monument lies on the West end of this claim and is 1500 feet from the opposite end of this claim.

3. Description. The description of this claim, its boundaries and its locality are as follows:

(a) Location: The claim is located in the Sec. 18 SE 1/4 & SW 1/4, Section 18 & 17, Township 39N, Range 2W, Gila & Salt River Base Meridian, unknown Mining District, County of COCONINO, and State of Arizona.

(b) Description: The boundary of this claim can be readily traced, viz: Beginning at Corner No. 4 of this claim, common with Corner No. 1 of the June H. 380 Claim, thence North, 300 feet to End Center; thence North, 300 feet to Corner No. 3; thence East, 1500 feet to Corner No. 2; thence South, 300 feet to End Center; thence South, 300 feet to Corner No. 1; thence West, 1500 feet to Corner No. 4; the place of beginning.

(c) Tie: Corner No. 4 of this claim can be located by proceeding 15000 feet due EAST and 6000 1200 feet due NORTH from the SW corner (permanent monument/benchmark) of Section 14, Township 39N, Range 3W, of the Gila & Salt River Base Meridian, COCONINO County, Arizona.

LOCATOR:

ARIZONA STATE OFFICE  
ENERGY FUELS EXPLORATION COMPANY, LAND MANAGEMENT.

By [Signature]  
Duly Authorized Agent

JAN 21 1982

7:45 A.M.  
PHOENIX, ARIZONA

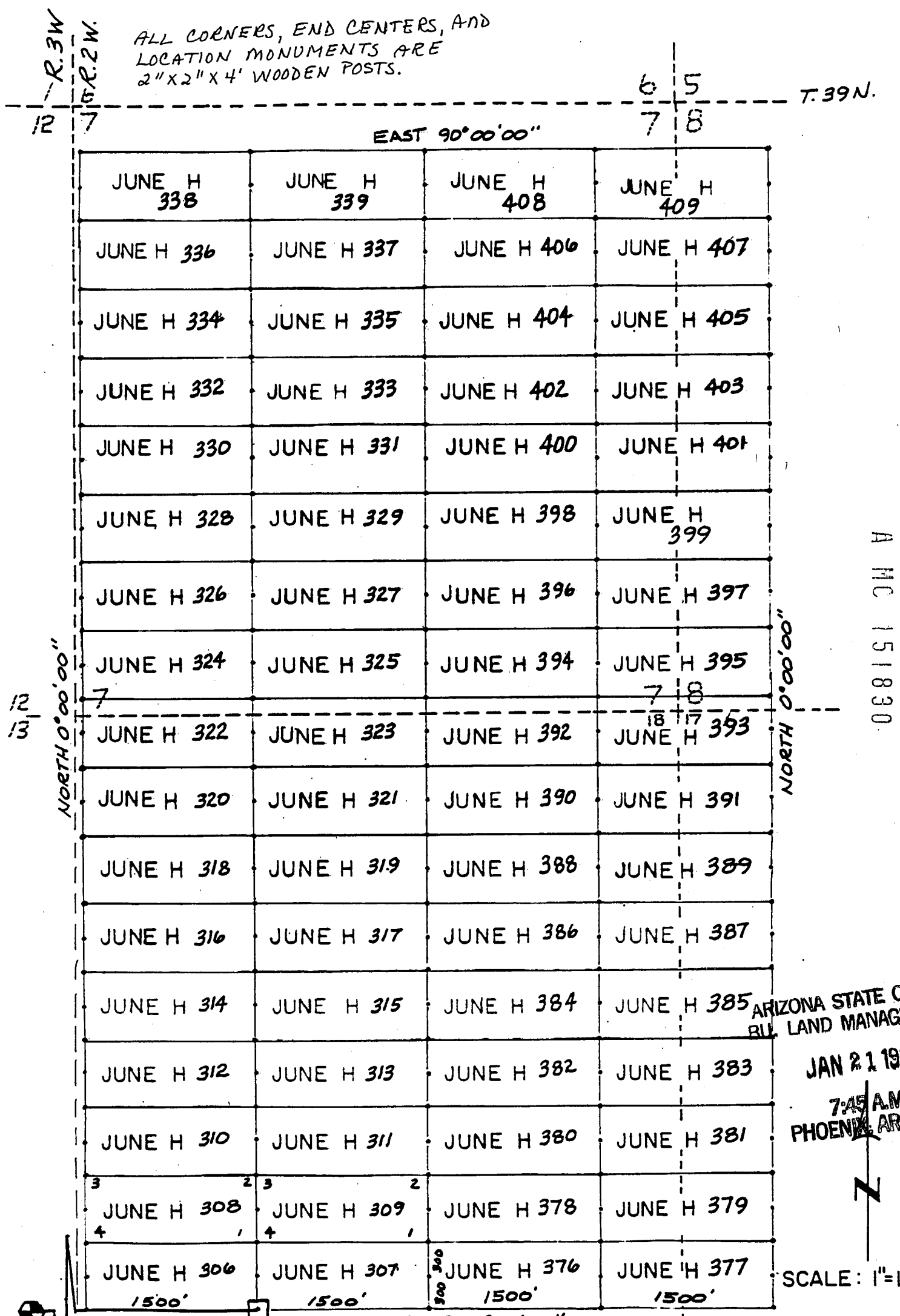
STATE OF ARIZONA )  
COCONINO ) ss.  
COUNTY OF )

On this 16 day of November, 1981, before me personally appeared Michael L DANIELS, duly authorized agent of Energy Fuels Exploration Company, a Colorado corporation, known to me to be the person who executed the within instrument on behalf of the corporation therein named and acknowledged to me that such corporation executed the same.

IN WITNESS WHEREOF, I have hereunto set my hand and official seal.

[Signature]  
Notary Public

My Commission Expires: 4-9-85.



Location Plat  
JUNE H. LODE CLAIMS  
Coconino Co. Arizona

AZ (SP)

LODE LOCATION NOTICE AND CERTIFICATE

382  
15000E  
1800N

STATE OF ARIZONA )  
COUNTY OF COCONINO ) ss.  
 )

The undersigned, MICHAEL L DANIELS, in preparing this Lode Location Notice and Certificate is acting for and in behalf of Energy Fuels Exploration Company, a Colorado corporation, whose address is 1515 Arapahoe Street, Denver, Colorado 80202 (hereinafter called "Energy Fuels").

1. Claim. The June H. 382 claim is located by Energy Fuels on this 5 day of NOV, 1981, for mining purposes and is 1500 linear feet in length along the vein or lode containing valuable minerals and 300 linear feet in width on each side of the center line of this claim and is located for all surface rights, privileges, minerals and other rights granted by the existing laws and customs. The general course of this claim is from East to West (general direction).

2. Location Monument. The location monument on which this notice is posted is located in Section 18, Township 39N, Range 2W, and is situated within the boundaries of this claim at Corner No. 1 which is the SE corner of this claim. The location monument lies on the East end of this claim and is 1500 feet from the opposite end of this claim.

3. Description. The description of this claim, its boundaries and its locality are as follows:

(a) Location: The claim is located in the SE 1/4, Section 18, Township 39N, Range 2W, Gila & Salt River Base Meridian, unknown Mining District, County of COCONINO, and State of Arizona.

(b) Description: The boundary of this claim can be readily traced, viz: Beginning at Corner No. 1 of this claim, common with Corner No. 4 of the June H. 383 Claim, thence North, 300 feet to End Center; thence North, 300 feet to Corner No. 2; thence West, 1500 feet to Corner No. 3; thence South, 300 feet to End Center; thence South, 300 feet to Corner No. 4; thence East, 1500 feet to Corner No. 1; the place of beginning.

(c) Tie: Corner No. 1 of this claim can be located by proceeding 15000 feet due EAST and 1500 feet due NORTH from the SW corner (permanent monument/benchmark) of Section 14, Township 39N, Range 3W, of the Gila & Salt River Base Meridian, COCONINO County, Arizona.

LOCATOR:

ENERGY FUELS EXPLORATION COMPANY

By [Signature]  
Duly Authorized Agent

ARIZONA STATE OFFICE  
BUL LAND MANAGEMENT

JAN 21 1982

7:45 A.M.  
PHOENIX, ARIZONA

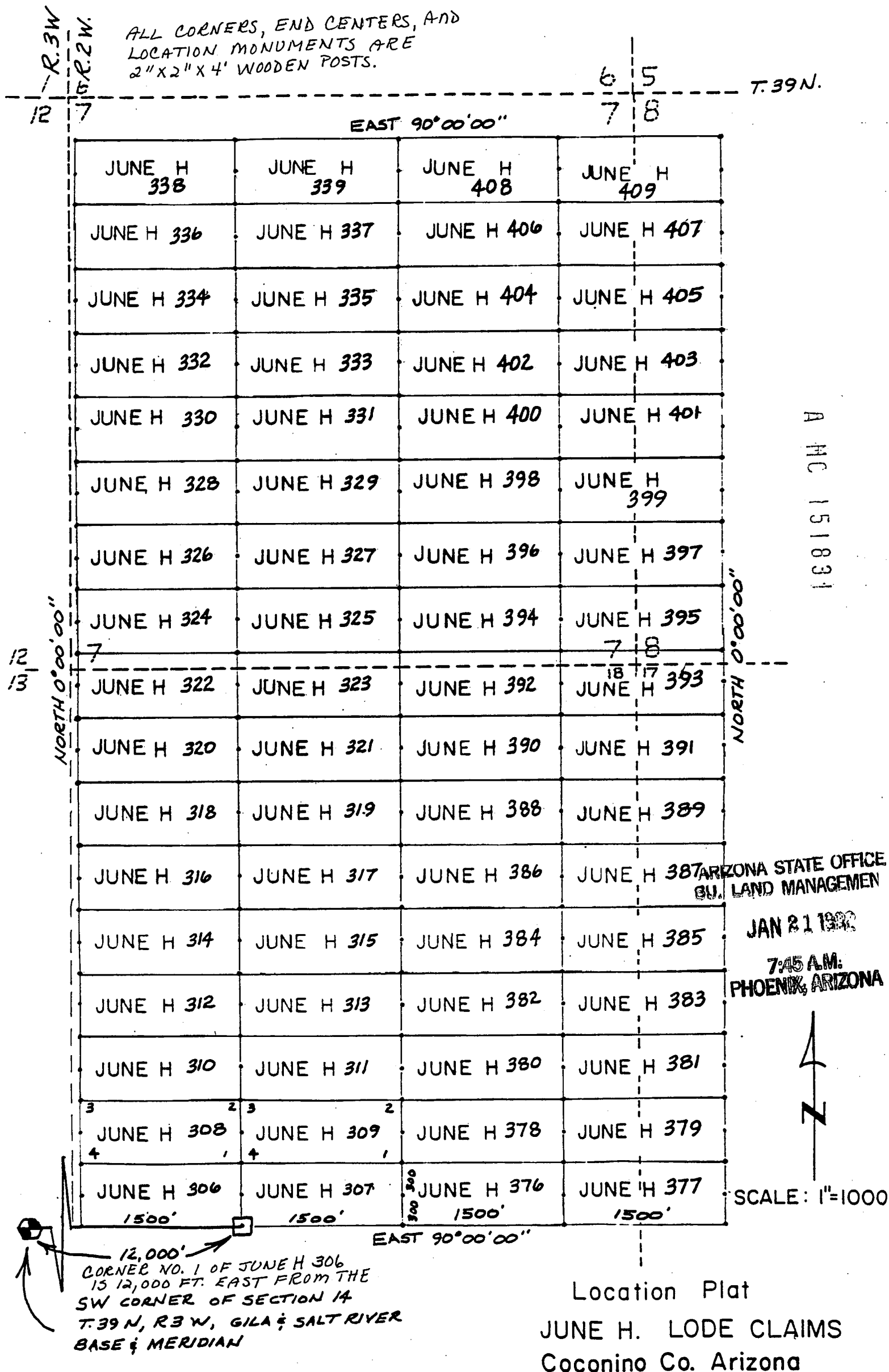
STATE OF ARIZONA )  
COUNTY OF COCONINO ) ss.  
 )

On this 16 day of NOVEMBER, 1981, before me personally appeared MICHAEL L DANIELS, duly authorized agent of Energy Fuels Exploration Company, a Colorado corporation, known to me to be the person who executed the within instrument on behalf of the corporation therein named and acknowledged to me that such corporation executed the same.

IN WITNESS WHEREOF, I have hereunto set my hand and official seal.

[Signature]  
Notary Public

My Commission Expires: 4-9-85.



AZ (SP)

LODE LOCATION NOTICE AND CERTIFICATE

383  
15000 E  
1800 N

STATE OF )  
ARIZONA ) ss.  
COUNTY OF COCONINO )

The undersigned, MICHAEL L DANIELS, in preparing this Lode Location Notice and Certificate is acting for and in behalf of Energy Fuels Exploration Company, a Colorado corporation, whose address is 1515 Arapahoe Street, Denver, Colorado 80202 (hereinafter called "Energy Fuels").

1. Claim. The June H. 383 claim is located by Energy Fuels on this 5 day of NOV, 1981, for mining purposes and is 1500 linear feet in length along the vein or lode containing valuable minerals and 300 linear feet in width on each side of the center line of this claim and is located for all surface rights, privileges, minerals and other rights granted by the existing laws and customs. The general course of this claim is from West to East (general direction).

2. Location Monument. The location monument on which this notice is posted is located in Section 18, Township 39N, Range 2W, and is situated within the boundaries of this claim at Corner No. 4 which is the SW corner of this claim. The location monument lies on the West end of this claim and is 1500 feet from the opposite end of this claim.

3. Description. The description of this claim, its boundaries and its locality are as follows:

(a) Location: The claim is located in the SE 1/4 + SW 1/4, Section 18 + 17, Township 39N, Range 2W, Gila & Salt River Base Meridian, unknown Mining District, County of COCONINO, and State of Arizona.

(b) Description: The boundary of this claim can be readily traced, viz: Beginning at Corner No. 4 of this claim, common with Corner No. 1 of the June H. 382 Claim, thence North, 300 feet to End Center; thence North, 300 feet to Corner No. 3; thence East, 1500 feet to Corner No. 2; thence South, 300 feet to End Center; thence South, 300 feet to Corner No. 1; thence West, 1500 feet to Corner No. 4; the place of beginning.

(c) Tie: Corner No. 4 of this claim can be located by proceeding 15000 feet due EAST and 1800 feet due NORTH from the SW corner (permanent monument/benchmark) of Section 14, Township 39N, Range 3W, of the Gila & Salt River Base Meridian, COCONINO County, Arizona.

LOCATOR:

ENERGY FUELS EXPLORATION COMPANY  
By [Signature] Duly Authorized Agent  
ARIZONA STATE OFFICE  
BU. LAND MANAGEMENT  
JAN 21 1982

STATE OF )  
ARIZONA ) ss.  
COUNTY OF COCONINO )

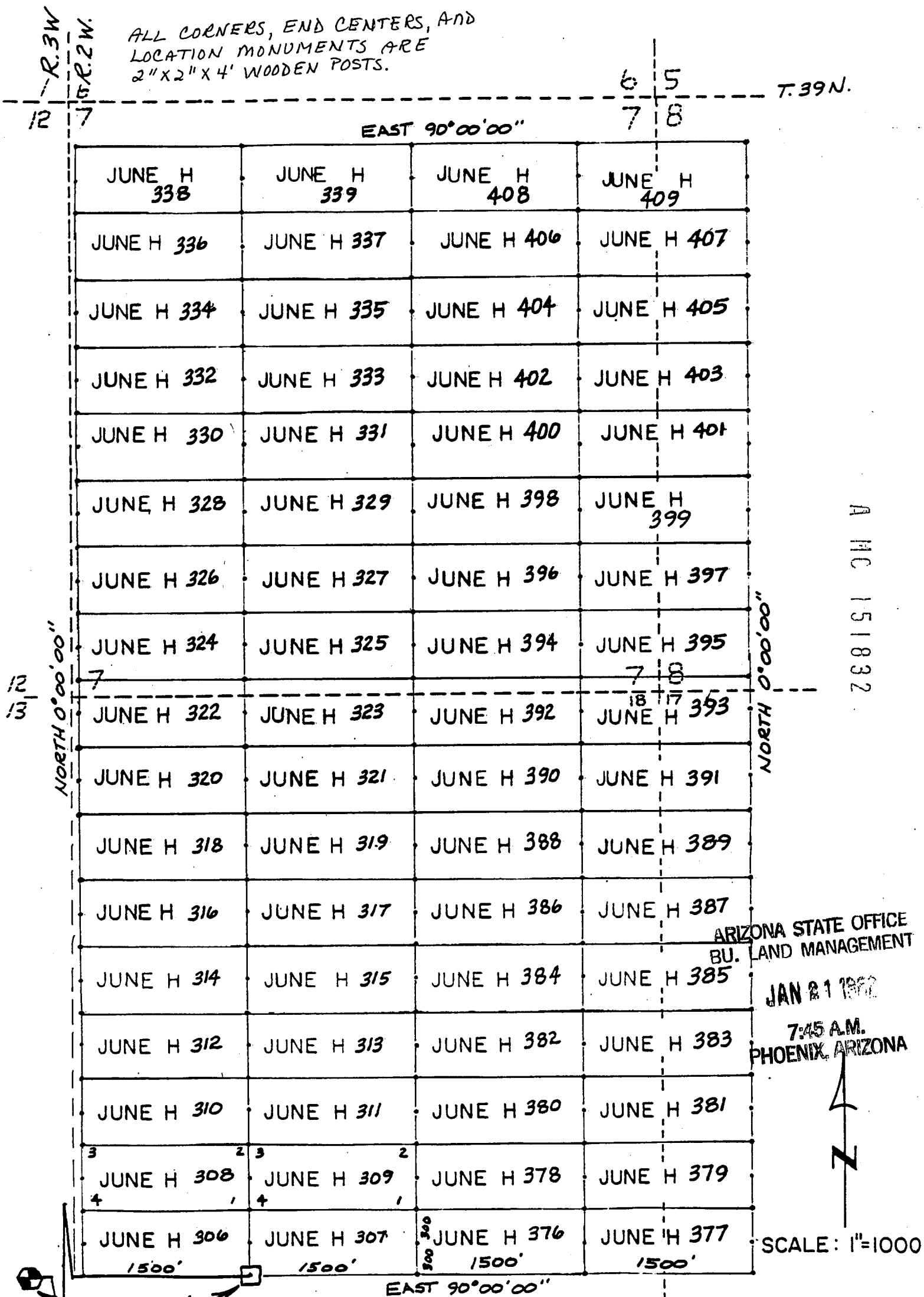
On this 16 day of NOVEMBER, 1981, before me personally appeared MICHAEL L DANIELS, duly authorized agent of Energy Fuels Exploration Company, a Colorado corporation, known to me to be the person who executed the within instrument on behalf of the corporation therein named and acknowledged to me that such corporation executed the same.

IN WITNESS WHEREOF, I have hereunto set my hand and official seal.

[Signature]  
Notary Public

My Commission Expires: 4-9-85.

ALL CORNERS, END CENTERS, AND  
LOCATION MONUMENTS ARE  
2"X2"X4' WOODEN POSTS.



CORNER NO. 1 OF JUNE H 306  
IS 12,000 FT. EAST FROM THE  
SW CORNER OF SECTION 14  
T.39 N, R.3 W, GILA & SALT RIVER  
BASE & MERIDIAN

Location Plat  
JUNE H. LODGE CLAIMS  
Coconino Co. Arizona



AZ (SP)

LODE LOCATION NOTICE AND CERTIFICATE

STATE OF ARIZONA )  
COCONINO ) ss.  
COUNTY OF )

384  
15000 E  
2400 N

The undersigned, R.P. Knudsen, in preparing this Lode Location Notice and Certificate is acting for and in behalf of Energy Fuels Exploration Company, a Colorado corporation, whose address is 1515 Arapahoe Street, Denver, Colorado 80202 (hereinafter called "Energy Fuels").

1. Claim. The June H. 384 claim is located by Energy Fuels on this 11 day of NOV, 1981, for mining purposes and is 1500 linear feet in length along the vein or lode containing valuable minerals and 300 linear feet in width on each side of the center line of this claim and is located for all surface rights, privileges, minerals and other rights granted by the existing laws and customs. The general course of this claim is from East to West (general direction).

2. Location Monument. The location monument on which this notice is posted is located in Section 18, Township 39N, Range 2W, and is situated within the boundaries of this claim at Corner No. 1 which is the SE corner of this claim. The location monument lies on the East end of this claim and is 1500 feet from the opposite end of this claim.

3. Description. The description of this claim, its boundaries and its locality are as follows:

(a) Location: The claim is located in the SE 1/4 + NE 1/4, Section 18, Township 39N, Range 2W, Gila & Salt River Base Meridian, unknown Mining District, County of COCONINO, and State of Arizona.

(b) Description: The boundary of this claim can be readily traced, viz: Beginning at Corner No. 1 of this claim, common with Corner No. 4 of the June H. 385 Claim, thence North, 300 feet to End Center; thence North, 300 feet to Corner No. 2; thence West, 1500 feet to Corner No. 3; thence South, 300 feet to End Center; thence South, 300 feet to Corner No. 4; thence East, 1500 feet to Corner No. 1; the place of beginning.

(c) Tie: Corner No. 1 of this claim can be located by proceeding 15000 feet due EAST and 2400 feet due NORTH from the SW corner (permanent monument/benchmark) of Section 14, Township 39N, Range 3W, of the Gila & Salt River Base Meridian, COCONINO County, Arizona.

LOCATOR:

ENERGY FUELS EXPLORATION COMPANY

ARIZONA STATE OFFICE  
BUL LAND MANAGEMENT

JAN 21 1982

By R.P. Knudsen  
Duly Authorized Agent

7:45 A.M.  
PHOENIX, ARIZONA

STATE OF ARIZONA )  
COCONINO ) ss.  
COUNTY OF )

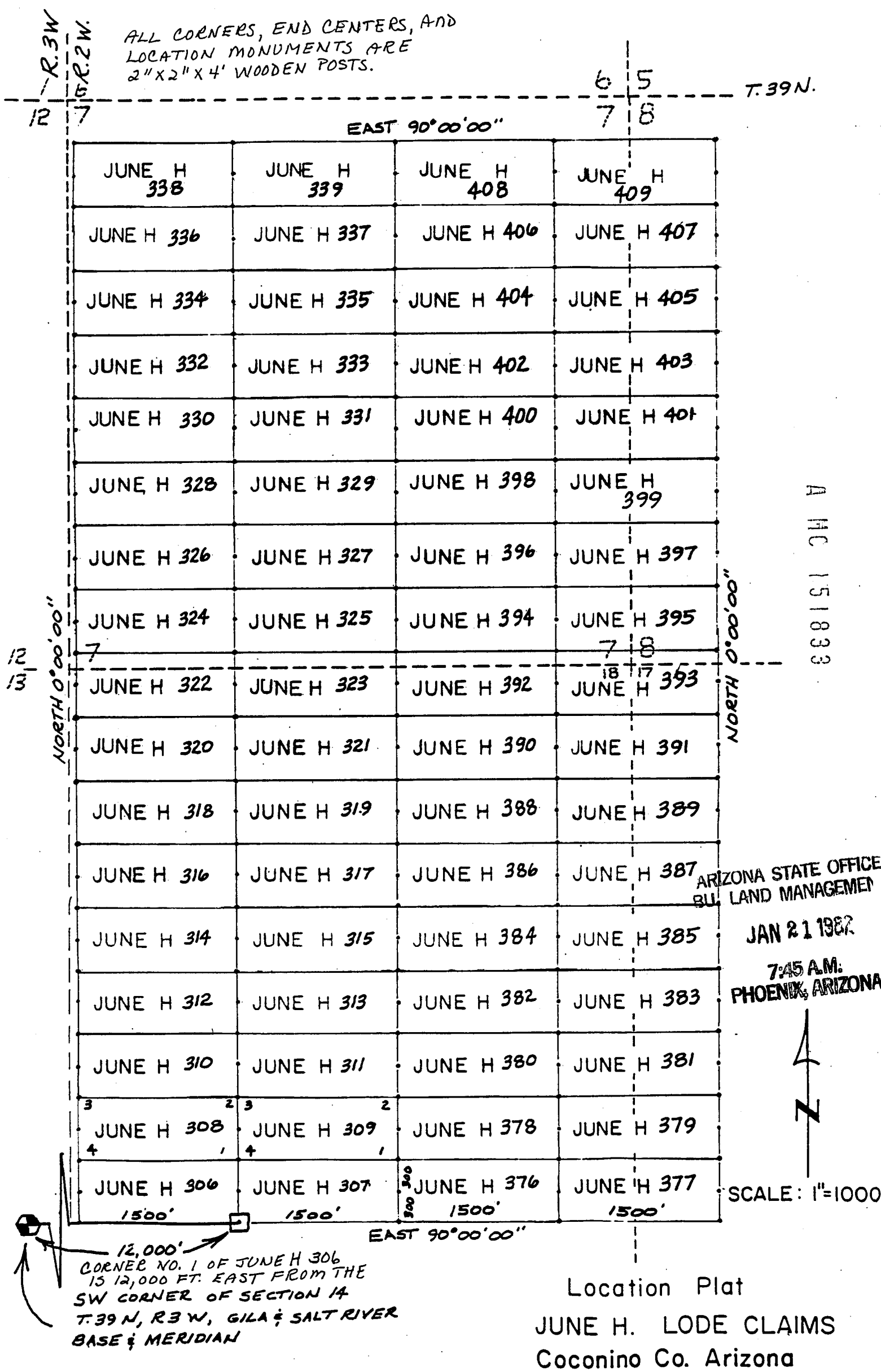
On this 16 day of NOVEMBER, 1981, before me personally appeared R.P. Knudsen, duly authorized agent of Energy Fuels Exploration Company, a Colorado corporation, known to me to be the person who executed the within instrument on behalf of the corporation therein named and acknowledged to me that such corporation executed the same.

IN WITNESS WHEREOF, I have hereunto set my hand and official seal.

Notary Public

My Commission Expires: 4-9-85.

ALL CORNERS, END CENTERS, AND  
LOCATION MONUMENTS ARE  
2"X2"X4' WOODEN POSTS.



Location Plat  
JUNE H. LODE CLAIMS  
Coconino Co. Arizona

385  
15000 E  
24000 L

AZ (SP)

LODE LOCATION NOTICE AND CERTIFICATE

STATE OF ARIZONA )  
COUNTY OF COCONINO ) ss.  
)

The undersigned, WAYNE CROW, in preparing this Lode Location Notice and Certificate is acting for and in behalf of Energy Fuels Exploration Company, a Colorado corporation, whose address is 1515 Arapahoe Street, Denver, Colorado 80202 (hereinafter called "Energy Fuels").

1. Claim. The June H. 385 claim is located by Energy Fuels on this 11 day of NOV, 1981, for mining purposes and is 1500 linear feet in length along the vein or lode containing valuable minerals and 300 linear feet in width on each side of the center line of this claim and is located for all surface rights, privileges, minerals and other rights granted by the existing laws and customs. The general course of this claim is from West to East (general direction).

2. Location Monument. The location monument on which this notice is posted is located in Section 18, Township 39N, Range 2W, and is situated within the boundaries of this claim at Corner No. 4 which is the SW corner of this claim. The location monument lies on the West end of this claim and is 1500 feet from the opposite end of this claim.

3. Description. The description of this claim, its boundaries and its locality are as follows:

(a) Location: The claim is located in the NE 1/4 (18) NW 1/4, Section 18, Township 39N, Range 2W, Gila & Salt River Base Meridian, unknown Mining District, County of COCONINO, and State of Arizona.

(b) Description: The boundary of this claim can be readily traced, viz: Beginning at Corner No. 4 of this claim, common with Corner No. 1 of the June H. 384 Claim, thence North, 300 feet to End Center; thence North, 300 feet to Corner No. 3; thence East, 1500 feet to Corner No. 2; thence South, 300 feet to End Center; thence South, 300 feet to Corner No. 1; thence West, 1500 feet to Corner No. 4; the place of beginning.

(c) Tie: Corner No. 4 of this claim can be located by proceeding 15000 feet due EAST and 2400 feet due NORTH from the SW corner (permanent monument/benchmark) of Section 14, Township 39N, Range 3W, of the Gila & Salt River Base Meridian, COCONINO County, Arizona.

LOCATOR:

ENERGY FUELS EXPLORATION COMPANY ARIZONA STATE OFFICE  
BU. LAND MANAGEMENT

By [Signature] JAN 21 1982  
Duly Authorized Agent

7:45 A.M.  
PHOENIX, ARIZONA

STATE OF ARIZONA )  
COUNTY OF COCONINO ) ss.  
)

On this 16 day of NOVEMBER, 1981, before me personally appeared WAYNE CROW, duly authorized agent of Energy Fuels Exploration Company, a Colorado corporation, known to me to be the person who executed the within instrument on behalf of the corporation therein named and acknowledged to me that such corporation executed the same.

IN WITNESS WHEREOF, I have hereunto set my hand and official seal.

[Signature]  
Notary Public

My Commission Expires: 4-9-85.

12	R.3W
7	R.2W.

T. 39 N.

EAST 90° 00' 00"

NORTH 0°00'00"

151834

JAN 21 1982

7:45 A.M.  
PHOENIX, ARIZON

SCALE: 1"=1000

EAST 90°00'00"

Location Plat  
JUNE H. LODE CLAIMS  
Coconino Co. Arizona

AZ (SP)

LODE LOCATION NOTICE AND CERTIFICATE

STATE OF )  
ARIZONA ) ss.  
COUNTY OF COCONINO )

386  
15000 E  
3000 N

The undersigned, R. P. Knudsen, in preparing this Lode Location Notice and Certificate is acting for and in behalf of Energy Fuels Exploration Company, a Colorado corporation, whose address is 1515 Arapahoe Street, Denver, Colorado 80202 (hereinafter called "Energy Fuels").

1. Claim. The June H. 386 claim is located by Energy Fuels on this 11 day of NOV, 1981, for mining purposes and is 1500 linear feet in length along the vein or lode containing valuable minerals and 300 linear feet in width on each side of the center line of this claim and is located for all surface rights, privileges, minerals and other rights granted by the existing laws and customs. The general course of this claim is from East to West (general direction).

2. Location Monument. The location monument on which this notice is posted is located in Section 18, Township 39N, Range 2W, and is situated within the boundaries of this claim at Corner No. 1 which is the SE corner of this claim. The location monument lies on the East end of this claim and is 1500 feet from the opposite end of this claim.

3. Description. The description of this claim, its boundaries and its locality are as follows:

(a) Location: The claim is located in the NE 1/4, Section 18, Township 39N, Range 2W, Gila & Salt River Base Meridian, unknown Mining District, County of COCONINO, and State of Arizona.

(b) Description: The boundary of this claim can be readily traced, viz: Beginning at Corner No. 1 of this claim, common with Corner No. 4 of the June H. 387 Claim, thence North, 300 feet to End Center; thence North, 300 feet to Corner No. 2; thence West, 1500 feet to Corner No. 3; thence South, 300 feet to End Center; thence South, 300 feet to Corner No. 4; thence East, 1500 feet to Corner No. 1; the place of beginning.

(c) Tie: Corner No. 1 of this claim can be located by proceeding 15000 feet due EAST and 3000 feet due NORTH from the SW corner (permanent monument/benchmark) of Section 14, Township 39N, Range 3W, of the Gila & Salt River Base Meridian, COCONINO County, Arizona.

LOCATOR:

ENERGY FUELS EXPLORATION COMPANY

By R. P. Knudsen  
Duly Authorized Agent

ARIZONA STATE OFFICE  
BU. LAND MANAGEMENT

JAN 21 1982

7:45 A.M.  
PHOENIX, ARIZONA

STATE OF )  
ARIZONA ) ss.  
COUNTY OF COCONINO )

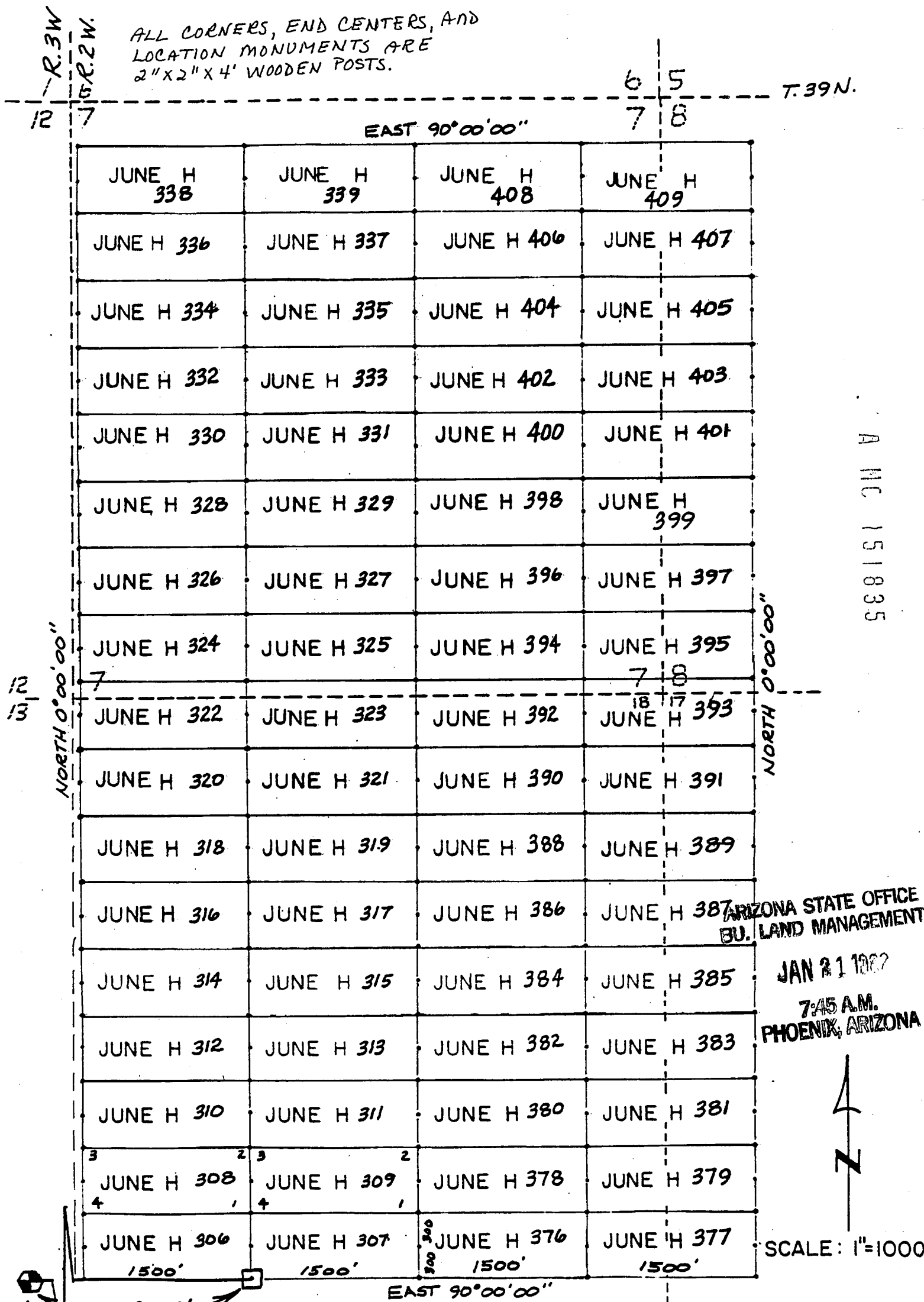
On this 16 day of November, 1981, before me personally appeared R. P. Knudsen, duly authorized agent of Energy Fuels Exploration Company, a Colorado corporation, known to me to be the person who executed the within instrument on behalf of the corporation therein named and acknowledged to me that such corporation executed the same.

IN WITNESS WHEREOF, I have hereunto set my hand and official seal.

Notary Public

My Commission Expires: 4-9-85.

ALL CORNERS, END CENTERS, AND  
LOCATION MONUMENTS ARE  
2"X2"X4' WOODEN POSTS.



12,000'  
CORNER NO. 1 OF JUNE H 306  
IS 12,000 FT. EAST FROM THE  
SW CORNER OF SECTION 14  
T.39 N, R.3 W, GILA & SALT RIVER  
BASE & MERIDIAN

Location Plat  
JUNE H. LODGE CLAIMS  
Coconino Co. Arizona

A MC 151835

ARIZONA STATE OFFICE  
BU. LAND MANAGEMENT

JAN 21 1907  
7:45 A.M.  
PHOENIX, ARIZONA

SCALE: 1"=1000



387  
15000 E  
3000 N

AZ (SP)

LODE LOCATION NOTICE AND CERTIFICATE

STATE OF ARIZONA )  
COUNTY OF COCONINO ) ss.  
)

The undersigned, WAYNE CROW, in preparing this Lode Location Notice and Certificate is acting for and in behalf of Energy Fuels Exploration Company, a Colorado corporation, whose address is 1515 Arapahoe Street, Denver, Colorado 80202 (hereinafter called "Energy Fuels").

1. Claim. The June H. 387 claim is located by Energy Fuels on this 11 day of NOV, 1981, for mining purposes and is 1500 linear feet in length along the vein or lode containing valuable minerals and 300 linear feet in width on each side of the center line of this claim and is located for all surface rights, privileges, minerals and other rights granted by the existing laws and customs. The general course of this claim is from West to East (general direction).

2. Location Monument. The location monument on which this notice is posted is located in Section 18, Township 39N, Range 2W, and is situated within the boundaries of this claim at Corner No. 4 which is the SW corner of this claim. The location monument lies on the West end of this claim and is 1500 feet from the opposite end of this claim.

3. Description. The description of this claim, its boundaries and its locality are as follows:

(a) Location: The claim is located in the NW 1/4 NE 1/4, Section 18, Township 39N, Range 2W, Gila & Salt River Base Meridian, unknown Mining District, County of COCONINO, and State of Arizona.

(b) Description: The boundary of this claim can be readily traced, viz: Beginning at Corner No. 4 of this claim, common with Corner No. 1 of the June H. 386 Claim, thence North, 300 feet to End Center; thence North, 300 feet to Corner No. 3; thence East, 1500 feet to Corner No. 2; thence South, 300 feet to End Center; thence South, 300 feet to Corner No. 1; thence West, 1500 feet to Corner No. 4; the place of beginning.

(c) Tie: Corner No. 4 of this claim can be located by proceeding 15000 feet due EAST and 3000 feet due NORTH from the SW corner (permanent monument/benchmark) of Section 14, Township 39N, Range 3W, of the Gila & Salt River Base Meridian, COCONINO County, Arizona.

LOCATOR:

ENERGY FUELS EXPLORATION COMPANY

ARIZONA STATE OFFICE  
BLM. LAND MANAGEMENT

JAN 21 1982

By [Signature]  
Duly Authorized Agent

7:45 A.M.  
PHOENIX, ARIZONA

STATE OF ARIZONA )  
COUNTY OF COCONINO ) ss.  
)

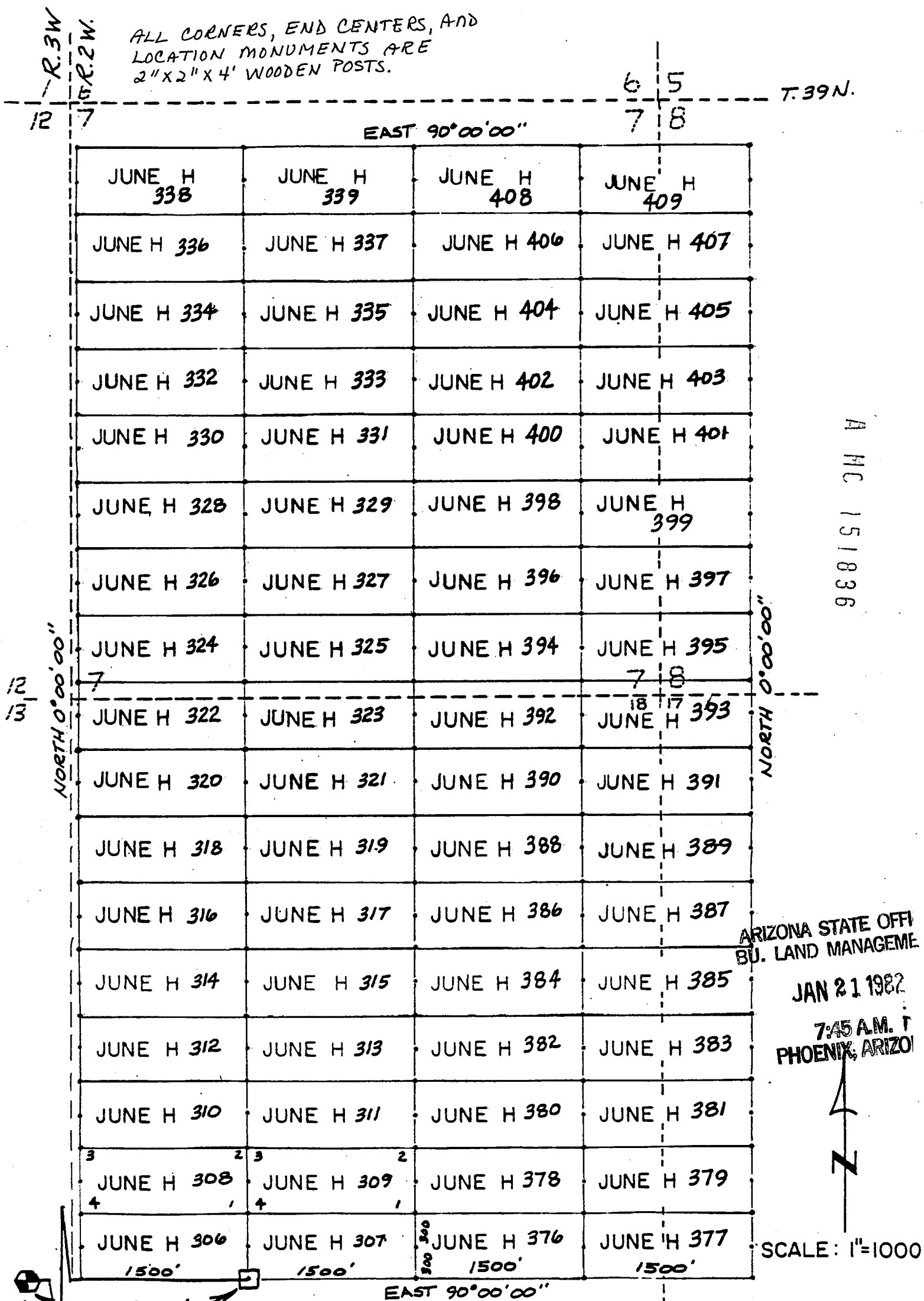
On this 16 day of NOVEMBER, 1981, before me personally appeared WAYNE CROW, duly authorized agent of Energy Fuels Exploration Company, a Colorado corporation, known to me to be the person who executed the within instrument on behalf of the corporation therein named and acknowledged to me that such corporation executed the same.

IN WITNESS WHEREOF, I have hereunto set my hand and official seal.

[Signature]  
Notary Public

My Commission Expires: 4-9-85.

ALL CORNERS, END CENTERS, AND  
LOCATION MONUMENTS ARE  
2"X2"X4' WOODEN POSTS.



12,000'  
CORNER NO. 1 OF JUNE H 306  
IS 12,000 FT. EAST FROM THE  
SW CORNER OF SECTION 14  
T.39 N, R.3 W, GILA & SALT RIVER  
BASE & MERIDIAN

Location Plat  
JUNE H. LODE CLAIMS  
Coconino Co. Arizona

AZ (SP)

LODE LOCATION NOTICE AND CERTIFICATE

STATE OF ARIZONA )  
COUNTY OF COCONINO ) ss.  
)

388  
15000 E  
3600

The undersigned, R.P. Knudsen, in preparing this Lode Location Notice and Certificate is acting for and in behalf of Energy Fuels Exploration Company, a Colorado corporation, whose address is 1515 Arapahoe Street, Denver, Colorado 80202 (hereinafter called "Energy Fuels").

1. Claim. The June H. 388 claim is located by Energy Fuels on this 11 day of NOV, 1981, for mining purposes and is 1500 linear feet in length along the vein or lode containing valuable minerals and 300 linear feet in width on each side of the center line of this claim and is located for all surface rights, privileges, minerals and other rights granted by the existing laws and customs. The general course of this claim is from East to West (general direction).

2. Location Monument. The location monument on which this notice is posted is located in Section 18, Township 39N, Range 2W, and is situated within the boundaries of this claim at Corner No. 1 which is the SE corner of this claim. The location monument lies on the East end of this claim and is 1500 feet from the opposite end of this claim.

3. Description. The description of this claim, its boundaries and its locality are as follows:

(a) Location: The claim is located in the NE 1/4, Section 18, Township 39N, Range 2W, Gila & Salt River Base Meridian, unknown Mining District, County of COCONINO, and State of Arizona.

(b) Description: The boundary of this claim can be readily traced, viz: Beginning at Corner No. 1 of this claim, common with Corner No. 4 of the June H. 389 Claim, thence North, 300 feet to End Center; thence North, 300 feet to Corner No. 2; thence West, 1500 feet to Corner No. 3; thence South, 300 feet to End Center; thence South, 300 feet to Corner No. 4; thence East, 1500 feet to Corner No. 1; the place of beginning.

(c) Tie: Corner No. 1 of this claim can be located by proceeding 15000 feet due EAST and 3600 feet due NORTH from the SW corner (permanent monument/benchmark) of Section 14, Township 39N, Range 3W, of the Gila & Salt River Base Meridian, COCONINO County, Arizona.

LOCATOR:

ENERGY FUELS EXPLORATION COMPANY

By R.P. Knudsen  
Duly Authorized Agent

ARIZONA STATE OFFICE  
BU. LAND MANAGEMENT

JAN 21 1982

7:45 A.M.  
PHOENIX, ARIZONA

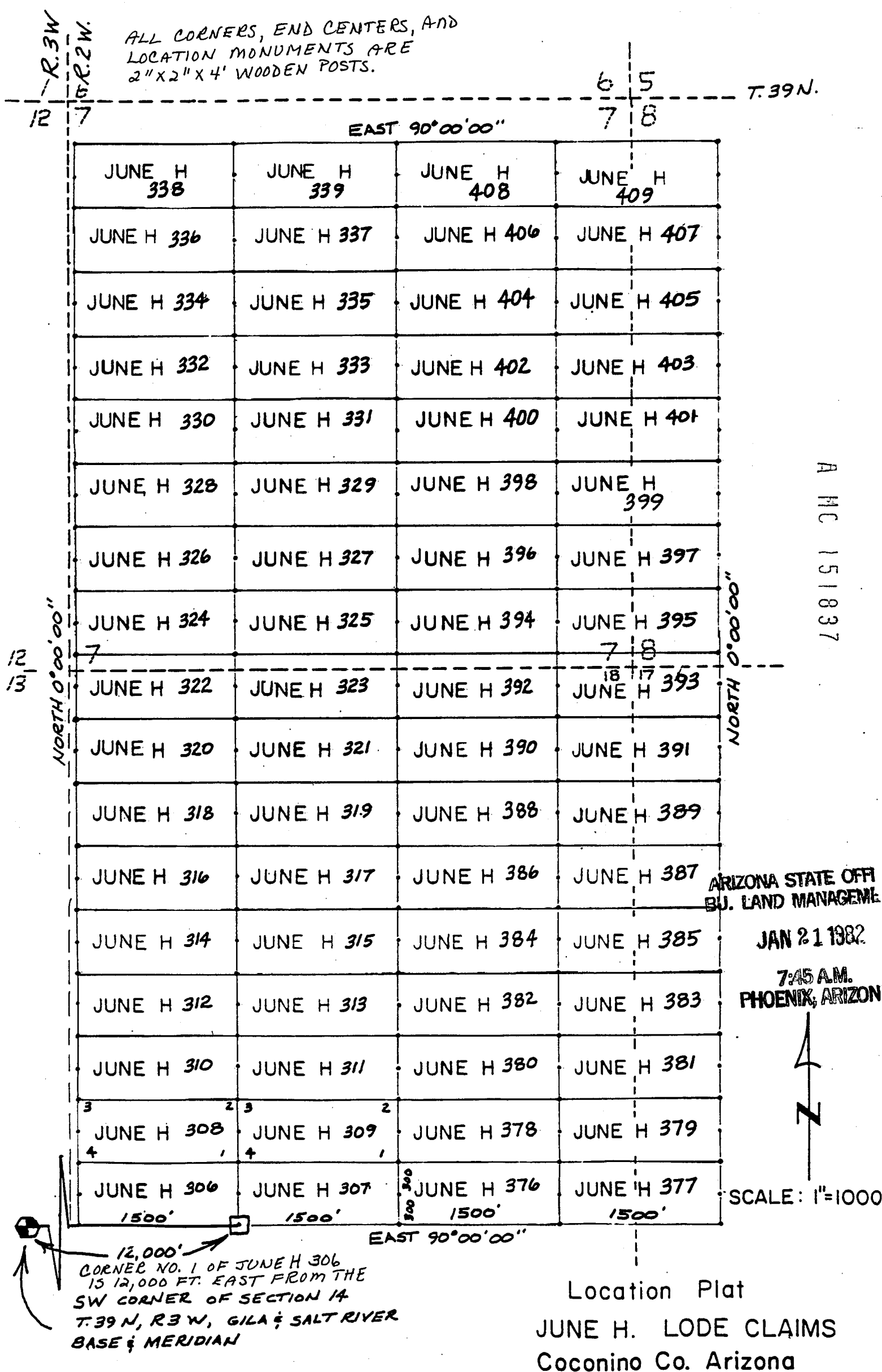
STATE OF ARIZONA )  
COUNTY OF COCONINO ) ss.  
)

On this 16 day of November, 1981, before me personally appeared R.P. Knudsen, duly authorized agent of Energy Fuels Exploration Company, a Colorado corporation, known to me to be the person who executed the within instrument on behalf of the corporation therein named and acknowledged to me that such corporation executed the same.

IN WITNESS WHEREOF, I have hereunto set my hand and official seal.

[Signature]  
Notary Public

My Commission Expires: 4-9-85.



389  
15000E  
3600N

AZ (SP)

LODE LOCATION NOTICE AND CERTIFICATE

STATE OF ARIZONA )  
COCONINO ) ss.  
COUNTY OF )

The undersigned, WAYNE CROW, in preparing this Lode Location Notice and Certificate is acting for and in behalf of Energy Fuels Exploration Company, a Colorado corporation, whose address is 1515 Arapahoe Street, Denver, Colorado 80202 (hereinafter called "Energy Fuels").

1. Claim. The June H. 389 claim is located by Energy Fuels on this 11 day of NOV, 1981, for mining purposes and is 1500 linear feet in length along the vein or lode containing valuable minerals and 300 linear feet in width on each side of the center line of this claim and is located for all surface rights, privileges, minerals and other rights granted by the existing laws and customs. The general course of this claim is from West to East (general direction).

2. Location Monument. The location monument on which this notice is posted is located in Section 18, Township 39N, Range 2W, and is situated within the boundaries of this claim at Corner No. 4 which is the SW corner of this claim. The location monument lies on the West end of this claim and is 1500 feet from the opposite end of this claim.

3. Description. The description of this claim, its boundaries and its locality are as follows:

(a) Location: The claim is located in the NW 1/4 ENE 1/4, Section 18, Township 39N, Range 2W, Gila & Salt River Base Meridian, unknown Mining District, County of COCONINO, and State of Arizona.

(b) Description: The boundary of this claim can be readily traced, viz: Beginning at Corner No. 4 of this claim, common with Corner No. 1 of the June H. 388 Claim, thence North, 300 feet to End Center; thence North, 300 feet to Corner No. 3; thence East, 1500 feet to Corner No. 2; thence South, 300 feet to End Center; thence South, 300 feet to Corner No. 1; thence West, 1500 feet to Corner No. 4; the place of beginning.

(c) Tie: Corner No. 4 of this claim can be located by proceeding 15000 feet due EAST and 3600 feet due NORTH from the SW corner (permanent monument/benchmark) of Section 14, Township 39N, Range 3W, of the Gila & Salt River Base Meridian, COCONINO County, Arizona.

LOCATOR:

ENERGY FUELS EXPLORATION COMPANY ARIZONA STATE OFFICE  
BU. LAND MANAGEMENT

By [Signature]  
Duly Authorized Agent

JAN 21 1982

7:45 A.M.  
PHOENIX, ARIZON

STATE OF ARIZONA )  
COCONINO ) ss.  
COUNTY OF )

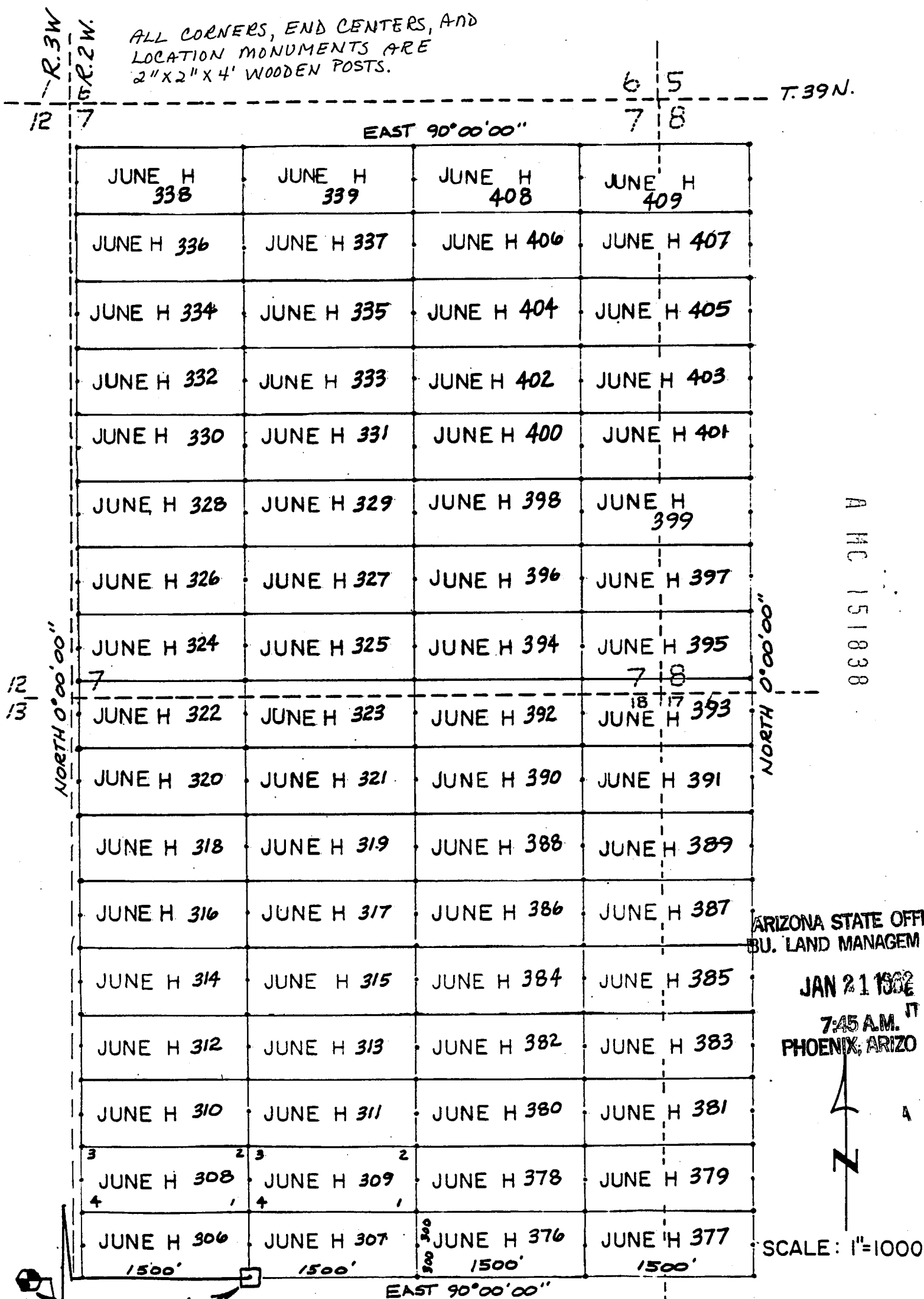
On this 16 day of November, 1981, before me personally appeared WAYNE CROW, duly authorized agent of Energy Fuels Exploration Company, a Colorado corporation, known to me to be the person who executed the within instrument on behalf of the corporation therein named and acknowledged to me that such corporation executed the same.

IN WITNESS WHEREOF, I have hereunto set my hand and official seal.

[Signature]  
Notary Public

My Commission Expires: 4-9-85.

ALL CORNERS, END CENTERS, AND  
LOCATION MONUMENTS ARE  
2"X2"X4' WOODEN POSTS.



Location Plat  
JUNE H. LODE CLAIMS  
Coconino Co. Arizona



LODE LOCATION NOTICE AND CERTIFICATE

390

STATE OF ARIZONA  
COUNTY OF COCONINO

)  
) ss.  
)

390  
15000 E  
4200 N

The undersigned, R P Knudsen, in preparing this Lode Location Notice and Certificate is acting for and in behalf of Energy Fuels Exploration Company, a Colorado corporation, whose address is 1515 Arapahoe Street, Denver, Colorado 80202 (hereinafter called "Energy Fuels").

1. Claim. The June H. 390 claim is located by Energy Fuels on this 11 day of NOV, 1981, for mining purposes and is 1500 linear feet in length along the vein or lode containing valuable minerals and 300 linear feet in width on each side of the center line of this claim and is located for all surface rights, privileges, minerals and other rights granted by the existing laws and customs. The general course of this claim is from East to West (general direction).

2. Location Monument. The location monument on which this notice is posted is located in Section 18, Township 39N, Range 2W, and is situated within the boundaries of this claim at Corner No. 1 which is the SE corner of this claim. The location monument lies on the East end of this claim and is 1500 feet from the opposite end of this claim.

3. Description. The description of this claim, its boundaries and its locality are as follows:

(a) Location: The claim is located in the NE 1/4, Section 18, Township 39N, Range 2W, Gila & Salt River Base Meridian, unknown Mining District, County of COCONINO, and State of Arizona.

(b) Description: The boundary of this claim can be readily traced, viz: Beginning at Corner No. 1 of this claim, common with Corner No. 4 of the June H. 390 Claim, thence North, 300 feet to End Center; thence North, 300 feet to Corner No. 2; thence West, 1500 feet to Corner No. 3; thence South, 300 feet to End Center; thence South, 300 feet to Corner No. 4; thence East, 1500 feet to Corner No. 1; the place of beginning.

(c) Tie: Corner No. 1 of this claim can be located by proceeding 15000 feet due EAST and 4200 feet due NORTH from the SW corner (permanent monument/benchmark) of Section 18, Township 39N, Range 3W, of the Gila & Salt River Base Meridian, COCONINO County, Arizona.

LOCATOR:

ARIZONA STATE OFFICE  
ENERGY FUELS EXPLORATION COMPANY LAND MANAGEMENT

By R P Knudsen JAN 21 1982  
Duly Authorized Agent 7:45 A.M.  
PHOENIX, ARIZONA

STATE OF ARIZONA  
COUNTY OF COCONINO

)  
) ss.  
)

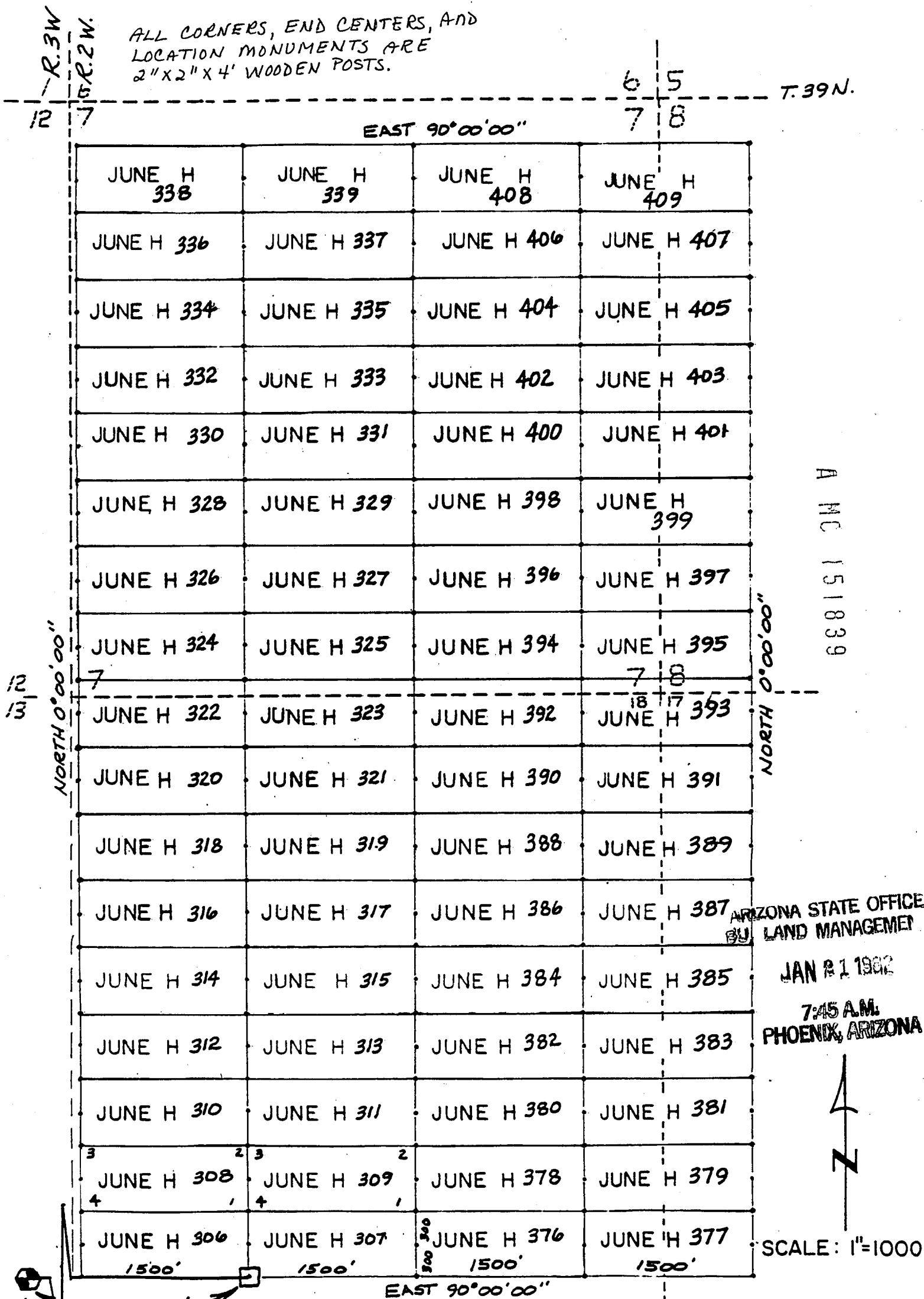
On this 16 day of November, 1981, before me personally appeared R. P. Knudsen, duly authorized agent of Energy Fuels Exploration Company, a Colorado corporation, known to me to be the person who executed the within instrument on behalf of the corporation therein named and acknowledged to me that such corporation executed the same.

IN WITNESS WHEREOF, I have hereunto set my hand and official seal.

Linda S. Allan  
Notary Public

My Commission Expires: 4-9-85.

ALL CORNERS, END CENTERS, AND  
LOCATION MONUMENTS ARE  
2"X2"X4' WOODEN POSTS.



CORNER NO. 1 OF JUNE H 306  
IS 12,000 FT. EAST FROM THE  
SW CORNER OF SECTION 14  
T.39 N, R.3 W, GILA & SALT RIVER  
BASE & MERIDIAN

Location Plat  
JUNE H. LODE CLAIMS  
Coconino Co. Arizona

391  
4200N  
15000E

AZ (SP)

LODE LOCATION NOTICE AND CERTIFICATE

STATE OF ARIZONA )  
COUNTY OF COCONINO ) ss.  
 )

The undersigned, WAYNE CROW, in preparing this Lode Location Notice and Certificate is acting for and in behalf of Energy Fuels Exploration Company, a Colorado corporation, whose address is 1515 Arapahoe Street, Denver, Colorado 80202 (hereinafter called "Energy Fuels").

1. Claim. The June H. 391 claim is located by Energy Fuels on this 11 day of NOV, 1981, for mining purposes and is 1500 linear feet in length along the vein or lode containing valuable minerals and 300 linear feet in width on each side of the center line of this claim and is located for all surface rights, privileges, minerals and other rights granted by the existing laws and customs. The general course of this claim is from West to East (general direction).

2. Location Monument. The location monument on which this notice is posted is located in Section 18, Township 39N, Range 2W, and is situated within the boundaries of this claim at Corner No. 4 which is the SW corner of this claim. The location monument lies on the West end of this claim and is 1500 feet from the opposite end of this claim.

3. Description. The description of this claim, its boundaries and its locality are as follows:

(a) Location: The claim is located in the NW 1/4 NE 1/4 (17), Section 18, Township 39N, Range 2W, Gila & Salt River Base Meridian, unknown Mining District, County of COCONINO, and State of Arizona.

(b) Description: The boundary of this claim can be readily traced, viz: Beginning at Corner No. 4 of this claim, common with Corner No. 1 of the June H. 390 Claim, thence North, 300 feet to End Center; thence North, 300 feet to Corner No. 3; thence East, 1500 feet to Corner No. 2; thence South, 300 feet to End Center; thence South, 300 feet to Corner No. 1; thence West, 1500 feet to Corner No. 4; the place of beginning.

(c) Tie: Corner No. 4 of this claim can be located by proceeding 15000 feet due EAST and 4200 feet due NORTH from the SW corner (permanent monument/benchmark) of Section 14, Township 39N, Range 3W, of the Gila & Salt River Base Meridian, COCONINO County, Arizona.

LOCATOR:

ENERGY FUELS EXPLORATION COMPANY  
ARIZONA STATE OFFICE  
BU. LAND MANAGEMENT  
By [Signature] Duly Authorized Agent  
JAN 21 1982

7:45 A.M.  
PHOENIX, ARIZONA

STATE OF ARIZONA )  
COUNTY OF COCONINO ) ss.  
 )

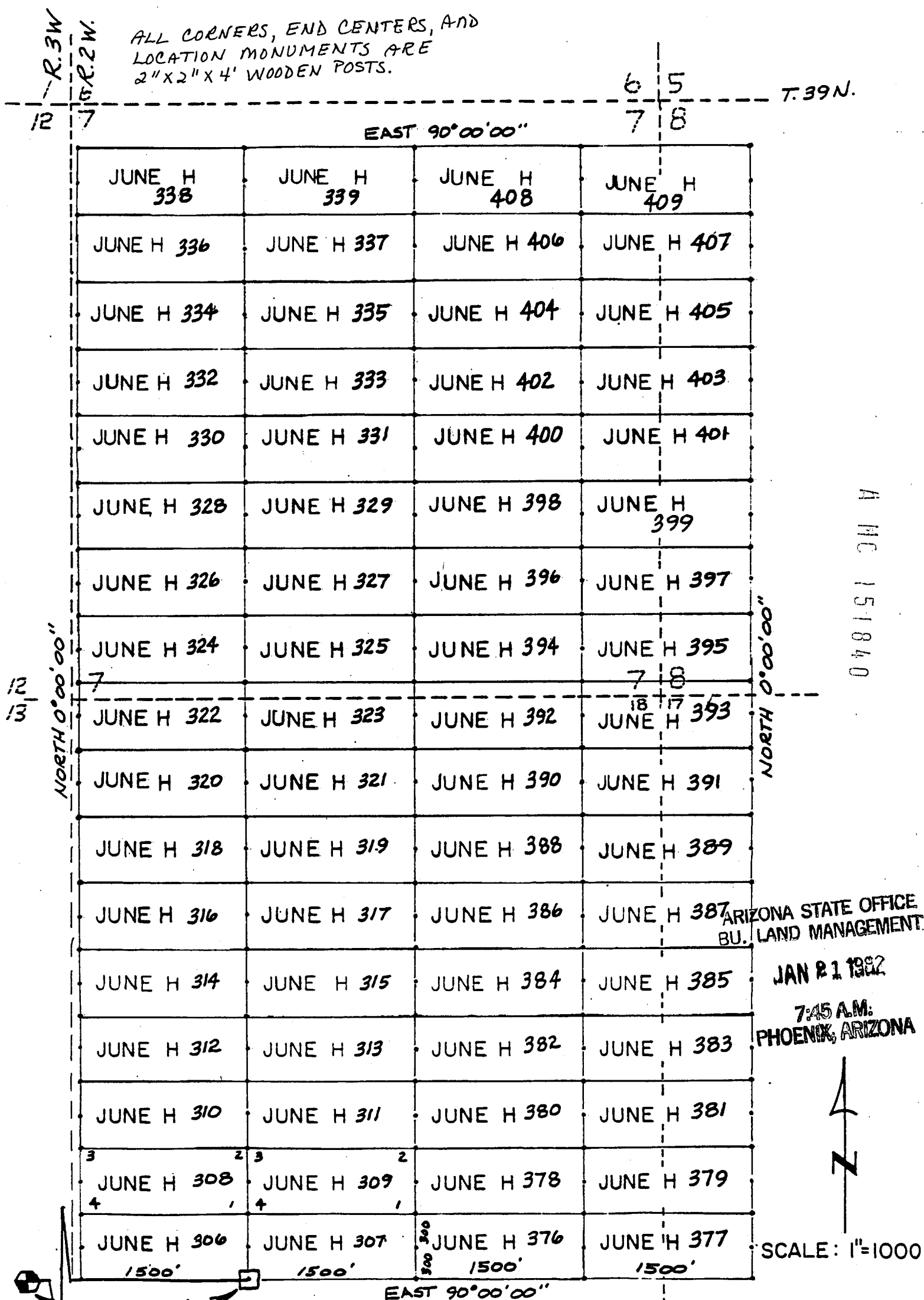
On this 16 day of November, 1981, before me personally appeared WAYNE CROW, duly authorized agent of Energy Fuels Exploration Company, a Colorado corporation, known to me to be the person who executed the within instrument on behalf of the corporation therein named and acknowledged to me that such corporation executed the same.

IN WITNESS WHEREOF, I have hereunto set my hand and official seal.

[Signature]  
Notary Public

My Commission Expires: 4-9-85.

ALL CORNERS, END CENTERS, AND  
LOCATION MONUMENTS ARE  
2"X2"X4' WOODEN POSTS.



CORNER NO. 1 OF JUNE H 306  
IS 12,000 FT. EAST FROM THE  
SW CORNER OF SECTION 14  
T.39 N, R.3 W, GILA & SALT RIVER  
BASE & MERIDIAN

Location Plat  
JUNE H. LODE CLAIMS  
Coconino Co. Arizona

LODE LOCATION NOTICE AND CERTIFICATE

392  
15000 E  
4800 N

STATE OF ARIZONA )  
COCONINO ) ss.  
COUNTY OF )

The undersigned, R. P. Knudsen, in preparing this Lode Location Notice and Certificate is acting for and in behalf of Energy Fuels Exploration Company, a Colorado corporation, whose address is 1515 Arapahoe Street, Denver, Colorado 80202 (hereinafter called "Energy Fuels").

1. Claim. The June H. 392 claim is located by Energy Fuels on this 11 day of NOV, 1981, for mining purposes and is 1500 linear feet in length along the vein or lode containing valuable minerals and 300 linear feet in width on each side of the center line of this claim and is located for all surface rights, privileges, minerals and other rights granted by the existing laws and customs. The general course of this claim is from East to West (general direction).

2. Location Monument. The location monument on which this notice is posted is located in Section 18, Township 39N, Range 2W, and is situated within the boundaries of this claim at Corner No. 1 which is the SE corner of this claim. The location monument lies on the East end of this claim and is 1500 feet from the opposite end of this claim.

3. Description. The description of this claim, its boundaries and its locality are as follows:

(a) Location: The claim is located in the SE 1/4 (7) NE 1/4, Section 18, Township 39N, Range 2W, Gila & Salt River Base Meridian, unknown Mining District, County of COCONINO, and State of Arizona.

(b) Description: The boundary of this claim can be readily traced, viz: Beginning at Corner No. 1 of this claim, common with Corner No. 4 of the June H. 393 Claim, thence North, 300 feet to End Center; thence North, 300 feet to Corner No. 2; thence West, 1500 feet to Corner No. 3; thence South, 300 feet to End Center; thence South, 300 feet to Corner No. 4; thence East, 1500 feet to Corner No. 1; the place of beginning.

(c) Tie: Corner No. 1 of this claim can be located by proceeding 15000 feet due EAST and 4800 feet due NORTH from the SW corner (permanent monument/benchmark) of Section 14, Township 39N, Range 3W, of the Gila & Salt River Base Meridian, COCONINO County, Arizona.

LOCATOR:

ENERGY FUELS EXPLORATION COMPANY ARIZONA STATE OFFICE  
BU. LAND MANAGEMENT

By R. P. Knudsen JAN 21 1982  
Duly Authorized Agent

7:45 A.M.  
PHOENIX, ARIZONA

STATE OF ARIZONA )  
COCONINO ) ss.  
COUNTY OF )

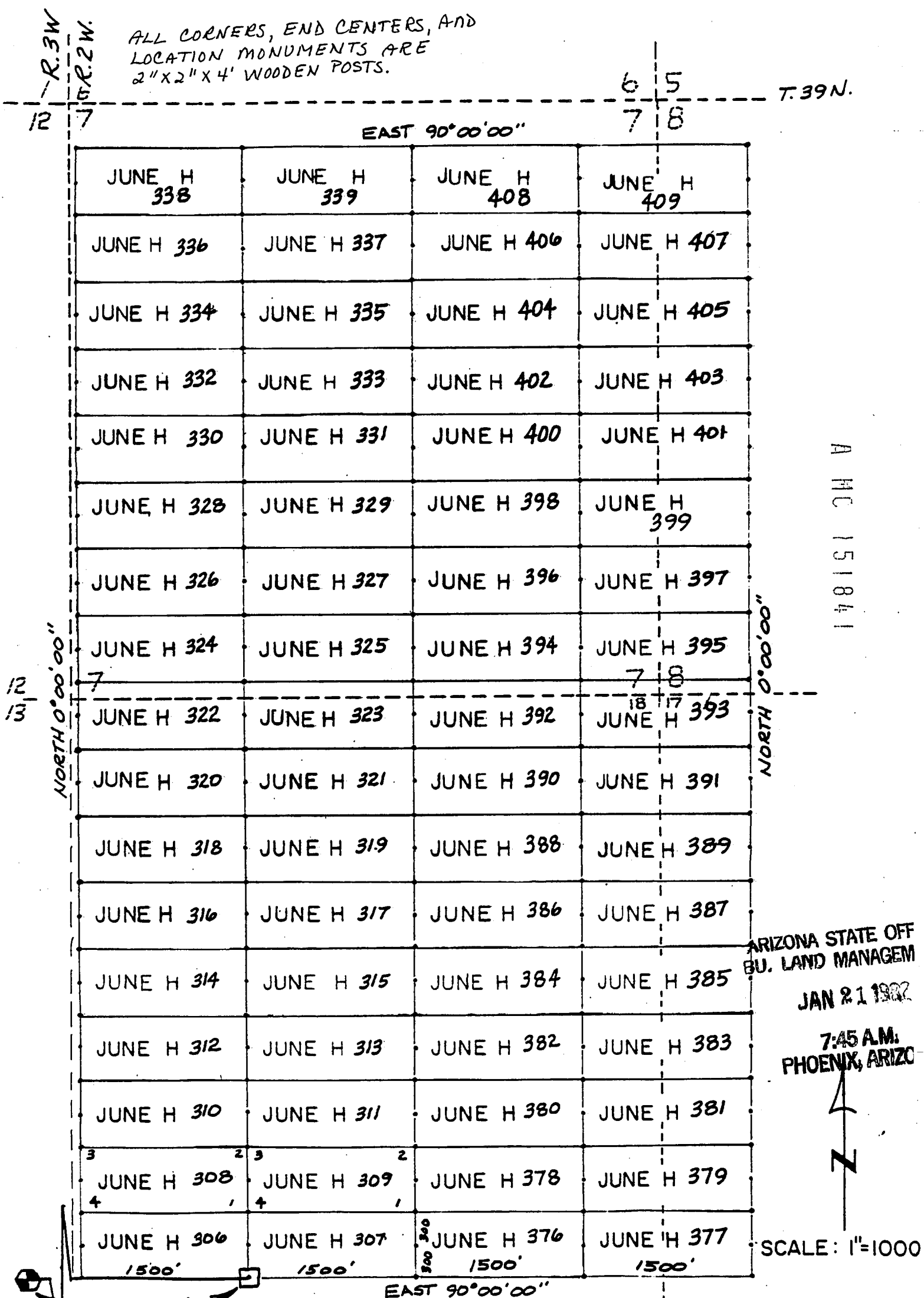
On this 16 day of November, 1981, before me personally appeared R. P. Knudsen, duly authorized agent of Energy Fuels Exploration Company, a Colorado corporation, known to me to be the person who executed the within instrument on behalf of the corporation therein named and acknowledged to me that such corporation executed the same.

IN WITNESS WHEREOF, I have hereunto set my hand and official seal.

[Signature]  
Notary Public

My Commission Expires: 4-9-85.

ALL CORNERS, END CENTERS, AND  
LOCATION MONUMENTS ARE  
2"X2"X4' WOODEN POSTS.



Location Plat  
JUNE H. LODE CLAIMS  
Coconino Co. Arizona



393  
15000 E  
4800 N

AZ (SP)

LODE LOCATION NOTICE AND CERTIFICATE

STATE OF ARIZONA )  
COUNTY OF COCONINO ) ss.

The undersigned, WAYNE CROW, in preparing this Lode Location Notice and Certificate is acting for and in behalf of Energy Fuels Exploration Company, a Colorado corporation, whose address is 1515 Arapahoe Street, Denver, Colorado 80202 (hereinafter called "Energy Fuels").

1. Claim. The June H. 393 claim is located by Energy Fuels on this 11 day of NOV, 1981, for mining purposes and is 1500 linear feet in length along the vein or lode containing valuable minerals and 300 linear feet in width on each side of the center line of this claim and is located for all surface rights, privileges, minerals and other rights granted by the existing laws and customs. The general course of this claim is from West to East (general direction).

2. Location Monument. The location monument on which this notice is posted is located in Section 18, Township 39N, Range 2W, and is situated within the boundaries of this claim at Corner No. 4 which is the SW corner of this claim. The location monument lies on the West end of this claim and is 1500 feet from the opposite end of this claim.

3. Description. The description of this claim, its boundaries and its locality are as follows:

(a) Location: The claim is located in the SW 1/4 (8) 1/4 SE 1/4 SEC 7, Section 18, Township 39N, Range 2W, Gila & Salt River Base Meridian, unknown Mining District, County of COCONINO, and State of Arizona.

(b) Description: The boundary of this claim can be readily traced, viz: Beginning at Corner No. 4 of this claim, common with Corner No. 1 of the June H. 392 Claim, thence North, 300 feet to End Center; thence North, 300 feet to Corner No. 3; thence East, 1500 feet to Corner No. 2; thence South, 300 feet to End Center; thence South, 300 feet to Corner No. 1; thence West, 1500 feet to Corner No. 4; the place of beginning.

(c) Tie: Corner No. 4 of this claim can be located by proceeding 15000 feet due EAST and 4800 feet due NORTH from the SW corner (permanent monument/benchmark) of Section 14, Township 39N, Range 3W, of the Gila & Salt River Base Meridian, COCONINO County, Arizona.

LOCATOR:

ENERGY FUELS EXPLORATION COMPANY

ARIZONA STATE OFFICE  
LAND MANAGEMENT

By WJ  
Duly Authorized Agent

JAN 21 1982

7:45 A.M.  
PHOENIX, ARIZONA

STATE OF ARIZONA )  
COUNTY OF COCONINO ) ss.

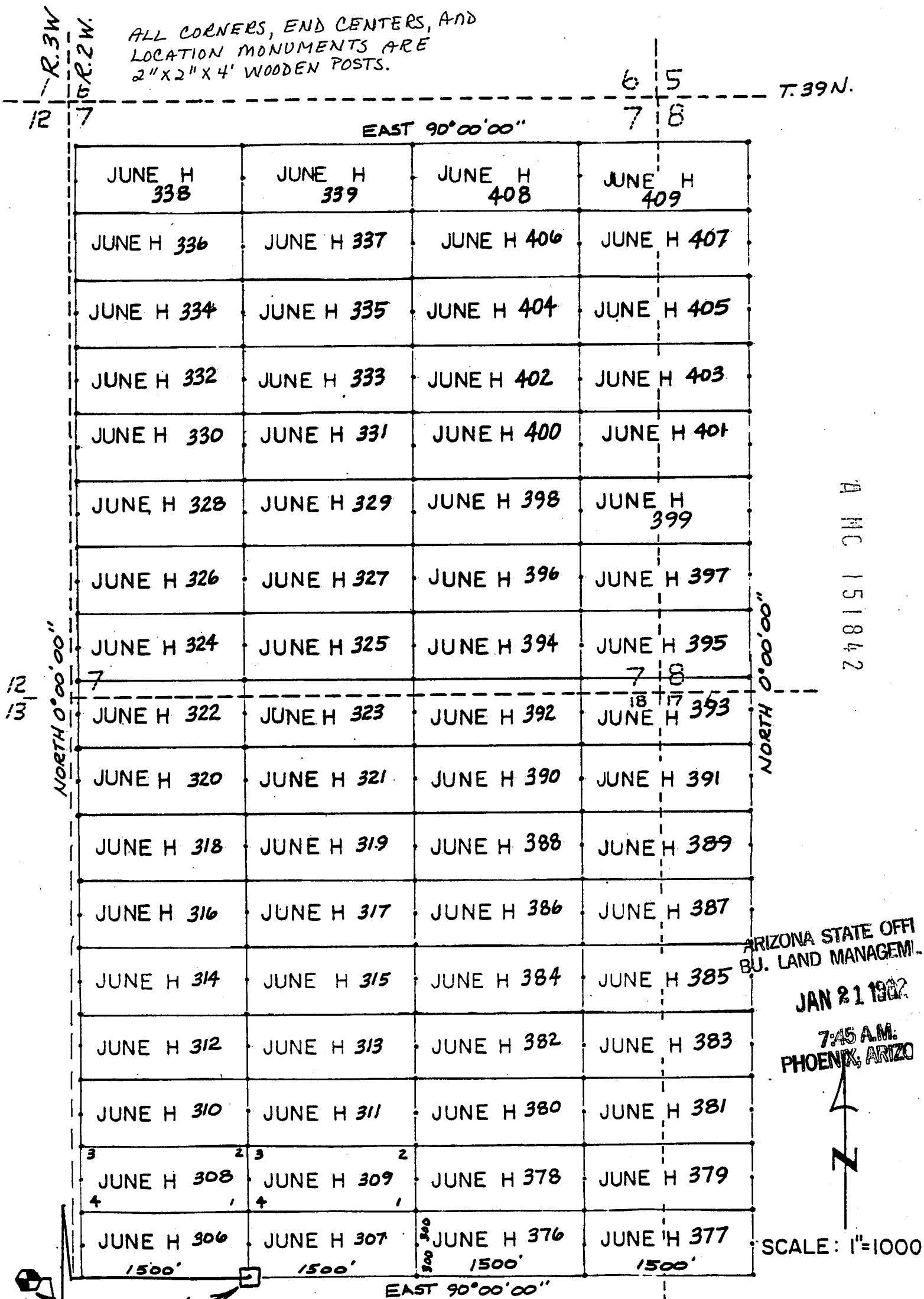
On this 16 day of November, 1981, before me personally appeared WAYNE CROW, duly authorized agent of Energy Fuels Exploration Company, a Colorado corporation, known to me to be the person who executed the within instrument on behalf of the corporation therein named and acknowledged to me that such corporation executed the same.

IN WITNESS WHEREOF, I have hereunto set my hand and official seal.

[Signature]  
Notary Public

My Commission Expires: 4-9-85.

ALL CORNERS, END CENTERS, AND  
LOCATION MONUMENTS ARE  
2"X2"X4' WOODEN POSTS.



12,000'  
CORNER NO. 1 OF JUNE H 306  
IS 12,000 FT. EAST FROM THE  
SW CORNER OF SECTION 14  
T.39 N, R.3 W, GILA & SALT RIVER  
BASE & MERIDIAN

Location Plat  
JUNE H. LODE CLAIMS  
Coconino Co. Arizona

## LODE LOCATION NOTICE AND CERTIFICATE 394

STATE OF ARIZONA )  
COUNTY OF COCONINO ) ss.

The undersigned, R P KNUDSEN, in preparing this Lode Location Notice and Certificate is acting for and in behalf of Energy Fuels Exploration Company, a Colorado corporation, whose address is 1515 Arapahoe Street, Denver, Colorado 80202 (hereinafter called "Energy Fuels").

1. Claim. The June H. 394 claim is located by Energy Fuels on this 11 day of NOV, 1981, for mining purposes and is 1500 linear feet in length along the vein or lode containing valuable minerals and 300 linear feet in width on each side of the center line of this claim and is located for all surface rights, privileges, minerals and other rights granted by the existing laws and customs. The general course of this claim is from East to West (general direction).

2. Location Monument. The location monument on which this notice is posted is located in Section 7, Township 39N, Range 2W, and is situated within the boundaries of this claim at Corner No. 1 which is the SE corner of this claim. The location monument lies on the East end of this claim and is 1500 feet from the opposite end of this claim.

3. Description. The description of this claim, its boundaries and its locality are as follows:

(a) Location: The claim is located in the SE 1/4, Section 7, Township 39N, Range 2W, Gila & Salt River Base Meridian, unknown Mining District, County of COCONINO, and State of Arizona.

(b) Description: The boundary of this claim can be readily traced, viz: Beginning at Corner No. 1 of this claim, common with Corner No. 4 of the June H. 395 Claim, thence North, 300 feet to End Center; thence North, 300 feet to Corner No. 2; thence West, 1500 feet to Corner No. 3; thence South, 300 feet to End Center; thence South, 300 feet to Corner No. 4; thence East, 1500 feet to Corner No. 1; the place of beginning.

(c) Tie: Corner No. 1 of this claim can be located by proceeding 5900 feet due NORTH and 15000 feet due EAST from the SW corner (permanent monument/benchmark) of Section 19, Township 39N, Range 3W, of the Gila & Salt River Base Meridian, COCONINO County, Arizona.

LOCATOR:

ENERGY FUELS EXPLORATION COMPANY ARIZONA STATE OFFICE  
BU. LAND MANAGEMENT

By R P Knudsen JAN 21 1982  
Duly Authorized Agent

STATE OF ARIZONA )  
COUNTY OF COCONINO ) ss.

7:45 A.M.  
PHOENIX, ARIZONA

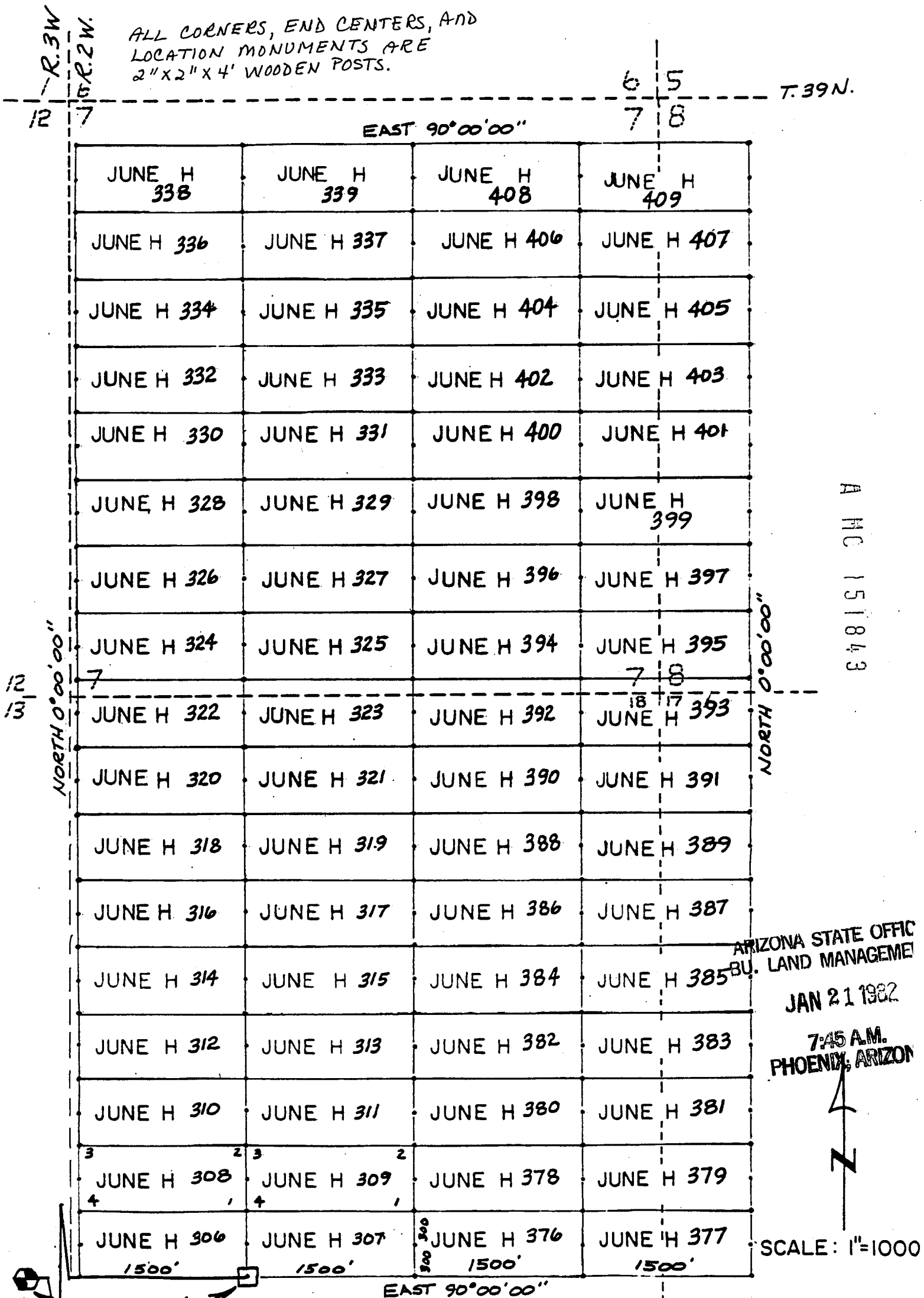
On this 16 day of November, 1981, before me personally appeared R. P. Knudsen, duly authorized agent of Energy Fuels Exploration Company, a Colorado corporation, known to me to be the person who executed the within instrument on behalf of the corporation therein named and acknowledged to me that such corporation executed the same.

IN WITNESS WHEREOF, I have hereunto set my hand and official seal.

[Signature]  
Notary Public

My Commission Expires: 4-9-85.

ALL CORNERS, END CENTERS, AND  
LOCATION MONUMENTS ARE  
2"X2"X4' WOODEN POSTS.



AZ (SP)

## LODE LOCATION NOTICE AND CERTIFICATE

STATE OF ARIZONA )  
COUNTY OF COCONINO ) ss.

The undersigned, WAYNE CROW, in preparing this Lode Location Notice and Certificate is acting for and in behalf of Energy Fuels Exploration Company, a Colorado corporation, whose address is 1515 Arapahoe Street, Denver, Colorado 80202 (hereinafter called "Energy Fuels").

1. Claim. The June H. 395 claim is located by Energy Fuels on this 11 day of NOV, 1981, for mining purposes and is 1500 linear feet in length along the vein or lode containing valuable minerals and 300 linear feet in width on each side of the center line of this claim and is located for all surface rights, privileges, minerals and other rights granted by the existing laws and customs. The general course of this claim is from West to East (general direction).

2. Location Monument. The location monument on which this notice is posted is located in Section 7, Township 39N, Range 2W, and is situated within the boundaries of this claim at Corner No. 4 which is the SW corner of this claim. The location monument lies on the West end of this claim and is 1500 feet from the opposite end of this claim.

3. Description. The description of this claim, its boundaries and its locality are as follows:

(a) Location: The claim is located in the SE 1/4 SW 1/4, Section 8, Township 39N, Range 2W, Gila & Salt River Base Meridian, unknown Mining District, County of COCONINO, and State of Arizona.

(b) Description: The boundary of this claim can be readily traced, viz: Beginning at Corner No. 4 of this claim, common with Corner No. 1 of the June H. 394 Claim, thence North, 300 feet to End Center; thence North, 300 feet to Corner No. 3; thence East, 1500 feet to Corner No. 2; thence South, 300 feet to End Center; thence South, 300 feet to Corner No. 1; thence West, 1500 feet to Corner No. 4; the place of beginning.

(c) Tie: Corner No. 4 of this claim can be located by proceeding 15000 feet due EAST and 5400 feet due NORTH from the SW corner (permanent monument/benchmark) of Section 14, Township 39N, Range 3W, of the Gila & Salt River Base Meridian, COCONINO County, Arizona.

LOCATOR:

ENERGY FUELS EXPLORATION COMPANY ARIZONA STATE OFFICE  
 BY [Signature] BU. LAND MANAGEMEN  
 Duly Authorized Agent JAN 21 1982

STATE OF ARIZONA )  
COUNTY OF COCONINO ) ss.

On this 16 day of November, 1981, before me personally appeared WAYNE CROW, duly authorized agent of Energy Fuels Exploration Company, a Colorado corporation, known to me to be the person who executed the within instrument on behalf of the corporation therein named and acknowledged to me that such corporation executed the same.

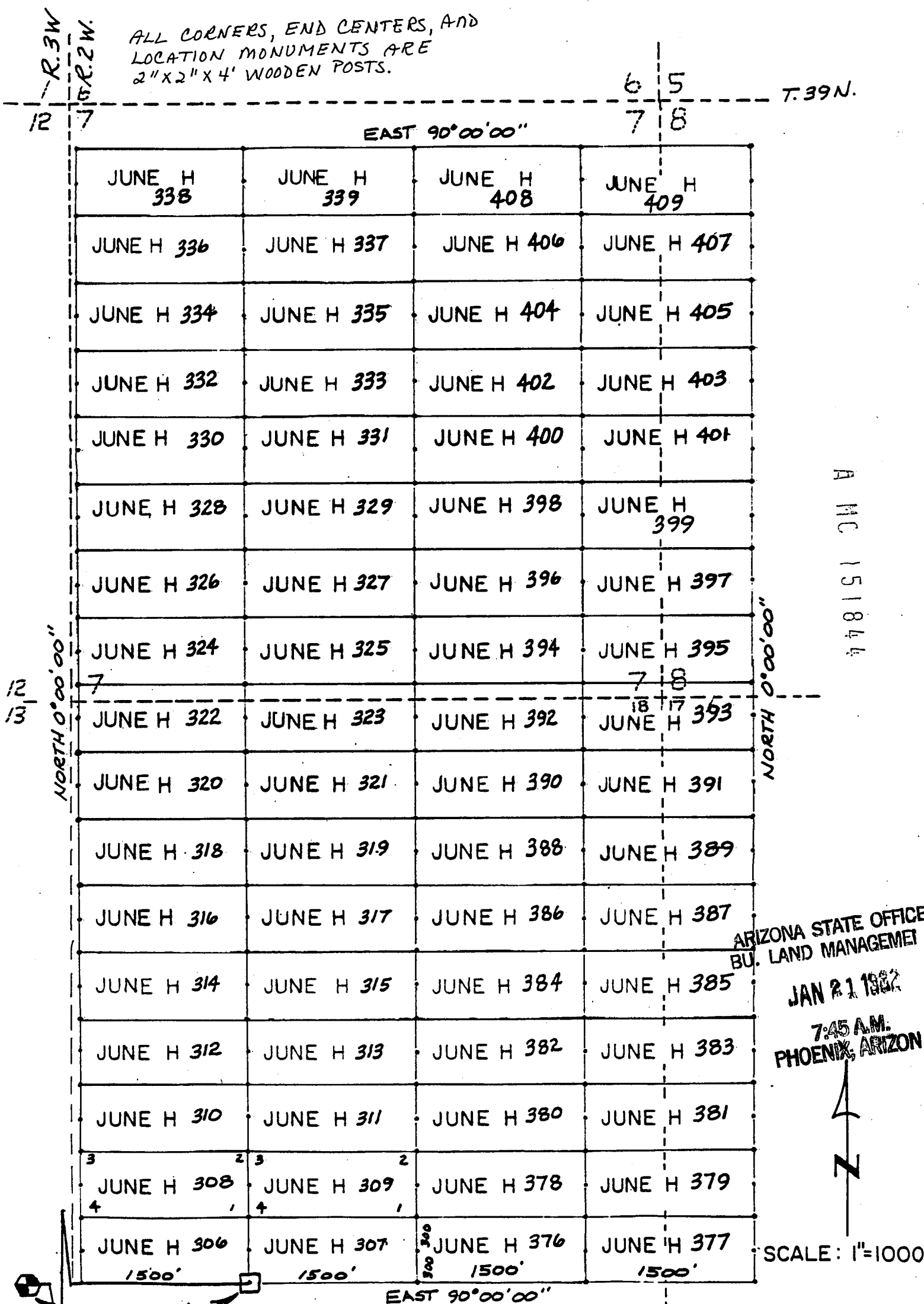
IN WITNESS WHEREOF, I have hereunto set my hand and official seal.

[Signature]  
 Notary Public

My Commission Expires: 4-9-85.

7:45 A.M.  
 PHOENIX, ARIZONA

ALL CORNERS, END CENTERS, AND  
LOCATION MONUMENTS ARE  
2"X2"X4' WOODEN POSTS.



ARIZONA STATE OFFICE  
BU. LAND MANAGEMENT

JAN 21 1982

7:45 A.M.  
PHOENIX, ARIZONA



SCALE: 1"=1000

12,000'  
CORNER NO. 1 OF JUNE H 306  
IS 12,000 FT. EAST FROM THE  
SW CORNER OF SECTION 14  
T.39 N, R.3 W, GILA & SALT RIVER  
BASE & MERIDIAN

Location Plat  
JUNE H. LODE CLAIMS  
Coconino Co. Arizona



AZ (SP)

LODE LOCATION NOTICE AND CERTIFICATE

STATE OF ARIZONA )  
COUNTY OF COCONINO ) ss.  
)

396  
15000 E  
6000 N

The undersigned, R P KNUDSEN, in preparing this Lode Location Notice and Certificate is acting for and in behalf of Energy Fuels Exploration Company, a Colorado corporation, whose address is 1515 Arapahoe Street, Denver, Colorado 80202 (hereinafter called "Energy Fuels").

1. Claim. The June H. 396 claim is located by Energy Fuels on this 11 day of NOV, 1981, for mining purposes and is 1500 linear feet in length along the vein or lode containing valuable minerals and 300 linear feet in width on each side of the center line of this claim and is located for all surface rights, privileges, minerals and other rights granted by the existing laws and customs. The general course of this claim is from East to West (general direction).

2. Location Monument. The location monument on which this notice is posted is located in Section 15 N, Township 39 N, Range 2 W, and is situated within the boundaries of this claim at Corner No. 1 which is the SE corner of this claim. The location monument lies on the East end of this claim and is 1500 feet from the opposite end of this claim.

3. Description. The description of this claim, its boundaries and its locality are as follows:

(a) Location: The claim is located in the SE 1/4, Section 15, Township 39 N, Range 2 W, Gila & Salt River Base Meridian, unknown Mining District, County of COCONINO, and State of Arizona.

(b) Description: The boundary of this claim can be readily traced, viz: Beginning at Corner No. 1 of this claim, common with Corner No. 4 of the June H. 397 Claim, thence North, 300 feet to End Center; thence North, 300 feet to Corner No. 2; thence West, 1500 feet to Corner No. 3; thence South, 300 feet to End Center; thence South, 300 feet to Corner No. 4; thence East, 1500 feet to Corner No. 1; the place of beginning.

(c) Tie: Corner No. 1 of this claim can be located by proceeding 15000 feet due EAST and 6000 feet due NORTH from the SW corner (permanent monument/benchmark) of Section 14, Township 39 N, Range 3 W, of the Gila & Salt River Base Meridian, COCONINO County, Arizona.

LOCATOR:

ENERGY FUELS EXPLORATION COMPANY ARIZONA STATE OFFICE  
BU. LAND MANAGEMENT

By R P Knudsen JAN 21 1982  
Duly Authorized Agent

STATE OF ARIZONA )  
COUNTY OF COCONINO ) ss.  
)

7:45 A.M.  
PHOENIX, ARIZONA

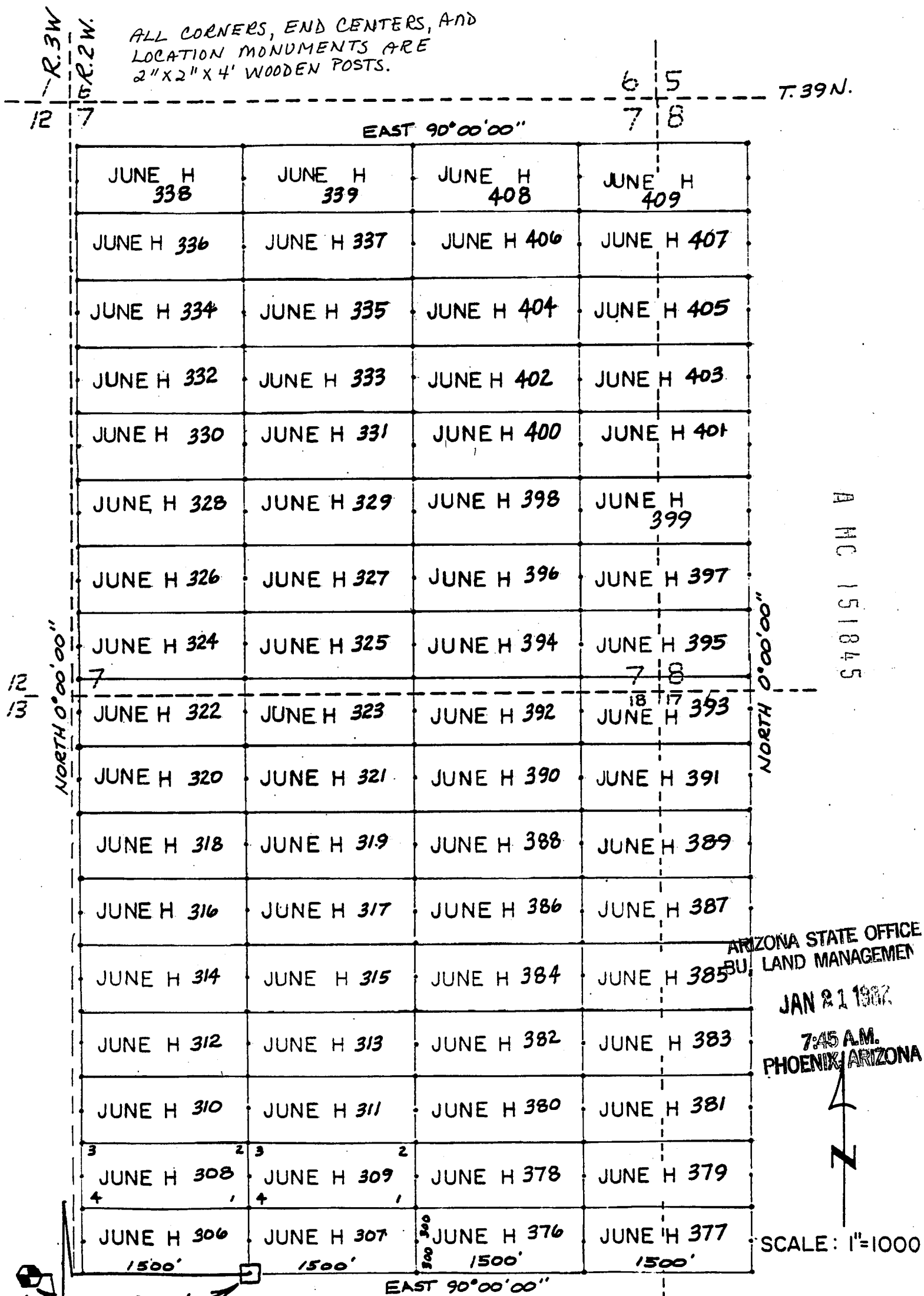
On this 16 day of November, 1981, before me personally appeared R P Knudsen, duly authorized agent of Energy Fuels Exploration Company, a Colorado corporation, known to me to be the person who executed the within instrument on behalf of the corporation therein named and acknowledged to me that such corporation executed the same.

IN WITNESS WHEREOF, I have hereunto set my hand and official seal.

[Signature]  
Notary Public

My Commission Expires: 4-9-85.

ALL CORNERS, END CENTERS, AND  
LOCATION MONUMENTS ARE  
2"X2"X4' WOODEN POSTS.



12,000'  
CORNER NO. 1 OF JUNE H 306  
IS 12,000 FT. EAST FROM THE  
SW CORNER OF SECTION 14  
T. 39 N, R. 3 W, GILA & SALT RIVER  
BASE & MERIDIAN

Location Plat  
JUNE H. LODE CLAIMS  
Coconino Co. Arizona

ARIZONA STATE OFFICE  
BUREAU OF LAND MANAGEMENT  
JAN 21 1982  
7:45 A.M.  
PHOENIX, ARIZONA

397

6000N  
15000E

AZ (SP)

## LODE LOCATION NOTICE AND CERTIFICATE

STATE OF ARIZONA )  
COUNTY OF COCONINO ) ss.

The undersigned, WAYNE CROG, in preparing this Lode Location Notice and Certificate is acting for and in behalf of Energy Fuels Exploration Company, a Colorado corporation, whose address is 1515 Arapahoe Street, Denver, Colorado 80202 (hereinafter called "Energy Fuels").

1. Claim. The June H. 397 claim is located by Energy Fuels on this 11 day of NOV, 1981, for mining purposes and is 1500 linear feet in length along the vein or lode containing valuable minerals and 300 linear feet in width on each side of the center line of this claim and is located for all surface rights, privileges, minerals and other rights granted by the existing laws and customs. The general course of this claim is from West to East (general direction).

2. Location Monument. The location monument on which this notice is posted is located in Section 7, Township 39N, Range 2W, and is situated within the boundaries of this claim at Corner No. 4 which is the SW corner of this claim. The location monument lies on the West end of this claim and is 1500 feet from the opposite end of this claim.

3. Description. The description of this claim, its boundaries and its locality are as follows:

(a) Location: The claim is located in the SW 1/4 & SE 1/4, Section 7, Township 39N, Range 2W, Gila & Salt River Base Meridian, unknown Mining District, County of COCONINO, and State of Arizona.

(b) Description: The boundary of this claim can be readily traced, viz: Beginning at Corner No. 4 of this claim, common with Corner No. 1 of the June H. 396 Claim, thence North, 300 feet to End Center; thence North, 300 feet to Corner No. 3; thence East, 1500 feet to Corner No. 2; thence South, 300 feet to End Center; thence South, 300 feet to Corner No. 1; thence West, 1500 feet to Corner No. 4; the place of beginning.

(c) Tie: Corner No. 4 of this claim can be located by proceeding 15000 feet due EAST and 6000 feet due NORTH from the SW corner (permanent monument/benchmark) of Section 14, Township 39N, Range 3W, of the Gila & Salt River Base Meridian, COCONINO County, Arizona.

LOCATOR:

ENERGY FUELS EXPLORATION COMPANY

By W. C. ARIZONA STATE OFFICE  
Duly Authorized Agent BUL. LAND MANAGEMENT

JAN 21 1982

STATE OF ARIZONA )  
COUNTY OF COCONINO ) ss.

On this 17 day of November, 1981, before me personally appeared WAYNE CROG, duly authorized agent of Energy Fuels Exploration Company, a Colorado corporation, known to me to be the person who executed the within instrument on behalf of the corporation therein named and acknowledged to me that such corporation executed the same.

7:45 A.M.  
PHOENIX, ARIZONA

IN WITNESS WHEREOF, I have hereunto set my hand and official seal.

[Signature]  
Notary Public

My Commission Expires: 4-9-85.



## LODE LOCATION NOTICE AND CERTIFICATE

STATE OF ARIZONA )  
COUNTY OF COCONINO ) ss.

398  
15000 E  
6600 N

The undersigned, R P KNUDSEN, in preparing this Lode Location Notice and Certificate is acting for and in behalf of Energy Fuels Exploration Company, a Colorado corporation, whose address is 1515 Arapahoe Street, Denver, Colorado 80202 (hereinafter called "Energy Fuels").

1. Claim. The June H. 398 claim is located by Energy Fuels on this 11 day of NOV, 1981, for mining purposes and is 1500 linear feet in length along the vein or lode containing valuable minerals and 300 linear feet in width on each side of the center line of this claim and is located for all surface rights, privileges, minerals and other rights granted by the existing laws and customs. The general course of this claim is from East to West (general direction).

2. Location Monument. The location monument on which this notice is posted is located in Section 7, Township 39N, Range 2W, and is situated within the boundaries of this claim at Corner No. 1 which is the SE corner of this claim. The location monument lies on the East end of this claim and is 1500 feet from the opposite end of this claim.

3. Description. The description of this claim, its boundaries and its locality are as follows:

(a) Location: The claim is located in the SE 1/4, Section 10, Township 39N, Range 2W, Gila & Salt River Base Meridian, unknown Mining District, County of COCONINO, and State of Arizona.

(b) Description: The boundary of this claim can be readily traced, viz: Beginning at Corner No. 1 of this claim, common with Corner No. 4 of the June H. 399 Claim, thence North, 300 feet to End Center; thence North, 300 feet to Corner No. 2; thence West, 1500 feet to Corner No. 3; thence South, 300 feet to End Center; thence South, 300 feet to Corner No. 4; thence East, 1500 feet to Corner No. 1; the place of beginning.

(c) Tie: Corner No. 1 of this claim can be located by proceeding 15000 feet due EAST and 6600 feet due NORTH from the SW corner (permanent monument/benchmark) of Section 14, Township 39N, Range 3W, of the Gila & Salt River Base Meridian, COCONINO County, Arizona.

LOCATOR:

ENERGY FUELS EXPLORATION COMPANY

ARIZONA STATE OFFICE  
BU. LAND MANAGEMENTBy R P Knudsen  
Duly Authorized Agent

JAN 21 1982

STATE OF ARIZONA )  
COUNTY OF COCONINO ) ss.

7:45 A.M.  
PHOENIX, ARIZONA

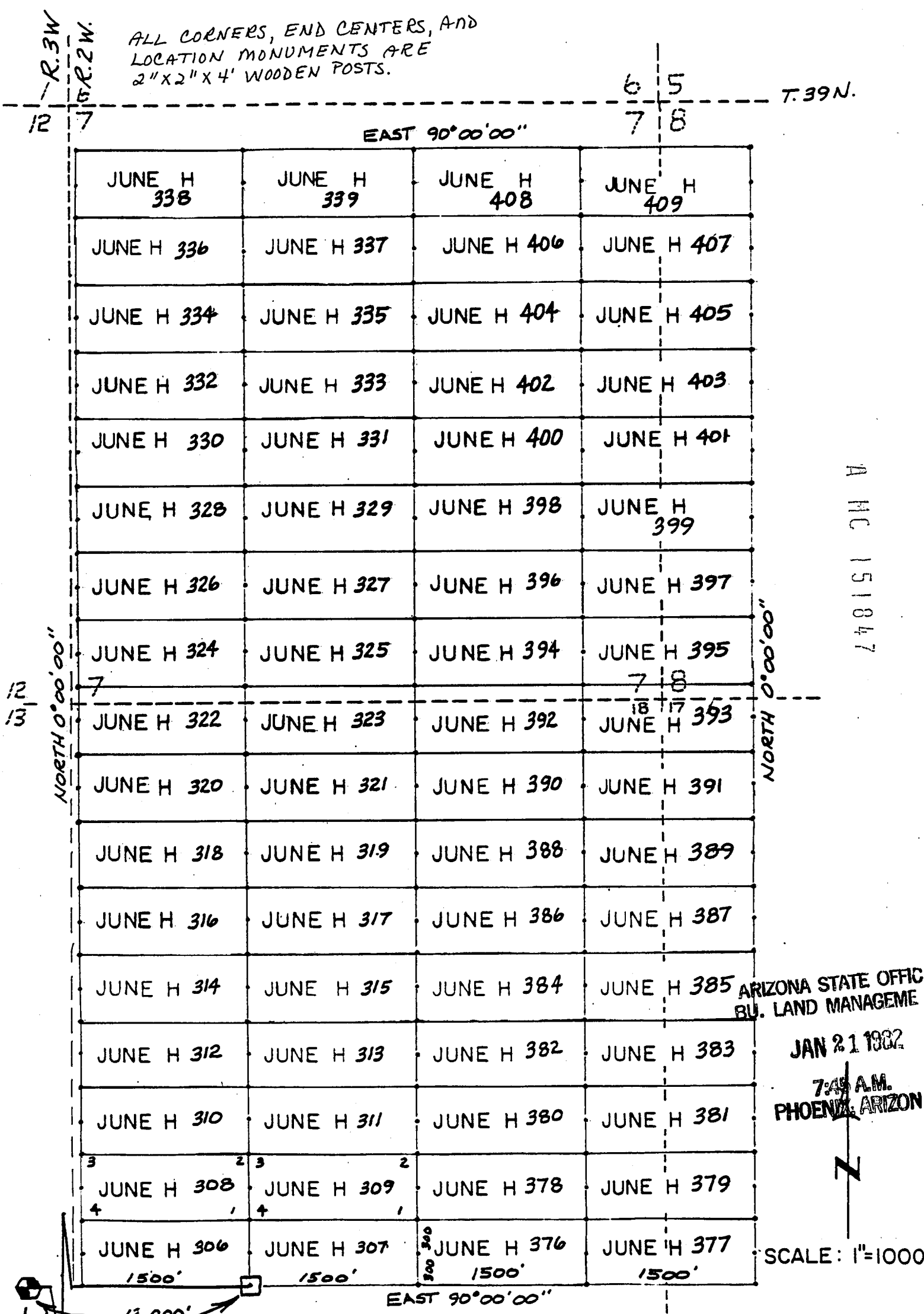
On this 16 day of November, 1981, before me personally appeared R P Knudsen, duly authorized agent of Energy Fuels Exploration Company, a Colorado corporation, known to me to be the person who executed the within instrument on behalf of the corporation therein named and acknowledged to me that such corporation executed the same.

IN WITNESS WHEREOF, I have hereunto set my hand and official seal.

[Signature]  
Notary Public

My Commission Expires: 4-9-85.

ALL CORNERS, END CENTERS, AND  
LOCATION MONUMENTS ARE  
2"X2"X4' WOODEN POSTS.



ARIZONA STATE OFFICE  
BU. LAND MANAGEMEN

JAN 21 1982

7:45 A.M.  
PHOENIX, ARIZONA



SCALE: 1"=1000

12,000'  
CORNER NO. 1 OF JUNE H 306  
IS 12,000 FT. EAST FROM THE  
SW CORNER OF SECTION 14  
T. 39 N, R 3 W, GILA & SALT RIVER  
BASE & MERIDIAN

Location Plat  
JUNE H. LODE CLAIMS  
Coconino Co. Arizona



399  
6600 N  
15000 E

AZ (SP)

LODE LOCATION NOTICE AND CERTIFICATE

STATE OF ARIZONA )  
COUNTY OF COCONINO ) ss.  
)

The undersigned, WAYNE CROW, in preparing this Lode Location Notice and Certificate is acting for and in behalf of Energy Fuels Exploration Company, a Colorado corporation, whose address is 1515 Arapahoe Street, Denver, Colorado 80202 (hereinafter called "Energy Fuels").

1. Claim. The June H. 399 claim is located by Energy Fuels on this 11 day of NOV, 1981, for mining purposes and is 1500 linear feet in length along the vein or lode containing valuable minerals and 300 linear feet in width on each side of the center line of this claim and is located for all surface rights, privileges, minerals and other rights granted by the existing laws and customs. The general course of this claim is from West to East (general direction).

2. Location Monument. The location monument on which this notice is posted is located in Section 7, Township 39N, Range 2W, and is situated within the boundaries of this claim at Corner No. 4 which is the SW corner of this claim. The location monument lies on the West end of this claim and is 1500 feet from the opposite end of this claim.

3. Description. The description of this claim, its boundaries and its locality are as follows:

(a) Location: The claim is located in the SW 1/4 SE 1/4, Section 7, Township 39N, Range 2W, Gila & Salt River Base Meridian, unknown Mining District, County of COCONINO, and State of Arizona.

(b) Description: The boundary of this claim can be readily traced, viz: Beginning at Corner No. 4 of this claim, common with Corner No. 1 of the June H. 398 Claim, thence North, 300 feet to End Center; thence North, 300 feet to Corner No. 3; thence East, 1500 feet to Corner No. 2; thence South, 300 feet to End Center; thence South, 300 feet to Corner No. 1; thence West, 1500 feet to Corner No. 4; the place of beginning.

(c) Tie: Corner No. 4 of this claim can be located by proceeding 15000 feet due EAST and 6600 feet due NORTH from the SW corner (permanent monument/benchmark) of Section 14, Township 39N, Range 3W, of the Gila & Salt River Base Meridian, COCONINO County, Arizona.

LOCATOR:

ENERGY FUELS EXPLORATION COMPANY ARIZONA STATE OFFICE  
BU. LAND MANAGEMEN

By [Signature] JAN 21 1982  
Duly Authorized Agent

7:45 A.M.  
PHOENIX, ARIZON

STATE OF ARIZONA )  
COUNTY OF COCONINO ) ss.  
)

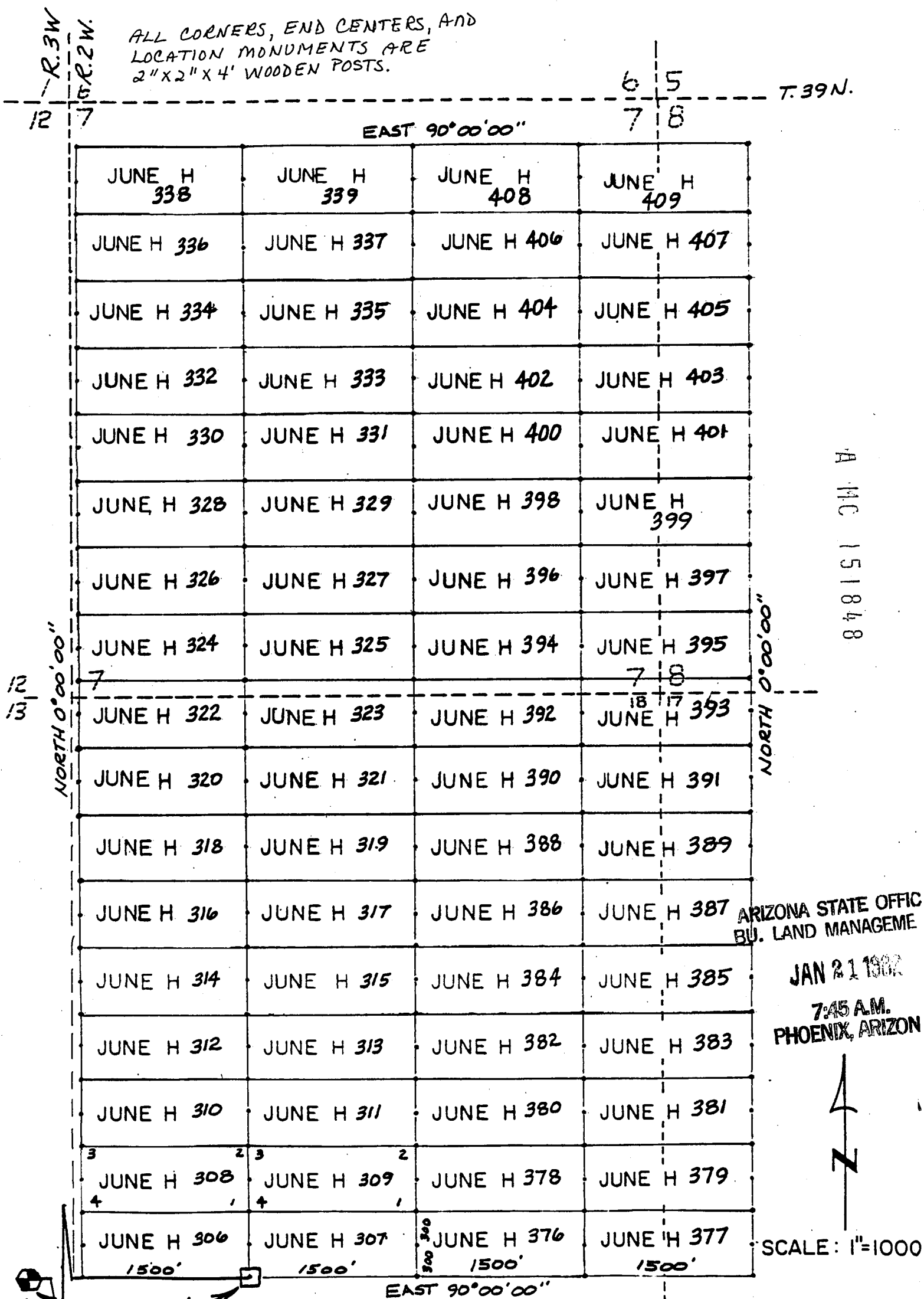
On this 16 day of November 1981, before me personally appeared WAYNE CROW, duly authorized agent of Energy Fuels Exploration Company, a Colorado corporation, known to me to be the person who executed the within instrument on behalf of the corporation therein named and acknowledged to me that such corporation executed the same.

IN WITNESS WHEREOF, I have hereunto set my hand and official seal.

[Signature]  
Notary Public

My Commission Expires: 4-9-85.

ALL CORNERS, END CENTERS, AND  
LOCATION MONUMENTS ARE  
2"X2"X4' WOODEN POSTS.



Location Plat  
JUNE H. LODE CLAIMS  
Coconino Co. Arizona

AZ (SP)

LODE LOCATION NOTICE AND CERTIFICATE

STATE OF ARIZONA )  
COUNTY OF COCONINO ) ss.

The undersigned, R P KNUDSEN, in preparing this Lode Location Notice and Certificate is acting for and in behalf of Energy Fuels Exploration Company, a Colorado corporation, whose address is 1515 Arapahoe Street, Denver, Colorado 80202 (hereinafter called "Energy Fuels").

1. Claim. The June H. 400 claim is located by Energy Fuels on this 11 day of NOV, 1981, for mining purposes and is 1500 linear feet in length along the vein or lode containing valuable minerals and 300 linear feet in width on each side of the center line of this claim and is located for all surface rights, privileges, minerals and other rights granted by the existing laws and customs. The general course of this claim is from East to West (general direction).

2. Location Monument. The location monument on which this notice is posted is located in Section 7, Township 39N, Range 2W, and is situated within the boundaries of this claim at Corner No. 1 which is the SE corner of this claim. The location monument lies on the East end of this claim and is 1500 feet from the opposite end of this claim.

3. Description. The description of this claim, its boundaries and its locality are as follows:

(a) Location: The claim is located in the ESE 1/4, Section 7, Township 39N, Range 2W, Gila & Salt River Base Meridian, unknown Mining District, County of COCONINO, and State of Arizona.

(b) Description: The boundary of this claim can be readily traced, viz: Beginning at Corner No. 1 of this claim, common with Corner No. 4 of the June H. 401 Claim, thence North, 300 feet to End Center; thence North, 300 feet to Corner No. 2; thence West, 1500 feet to Corner No. 3; thence South, 300 feet to End Center; thence South, 300 feet to Corner No. 4; thence East, 1500 feet to Corner No. 1; the place of beginning.

(c) Tie: Corner No. 1 of this claim can be located by proceeding 15000 feet due EAST and 7200 feet due NORTH from the SW corner (permanent monument/benchmark) of Section 14, Township 39N, Range 3W, of the Gila & Salt River Base Meridian, COCONINO County, Arizona.

LOCATOR:

ENERGY FUELS EXPLORATION COMPANY ARIZONA STATE OFFICE  
BU. LAND MANAGEMENT

By R P Knudsen JAN 21 1982  
Duly Authorized Agent

7:45 A.M.  
PHOENIX, ARIZONA

STATE OF ARIZONA )  
COUNTY OF COCONINO ) ss.

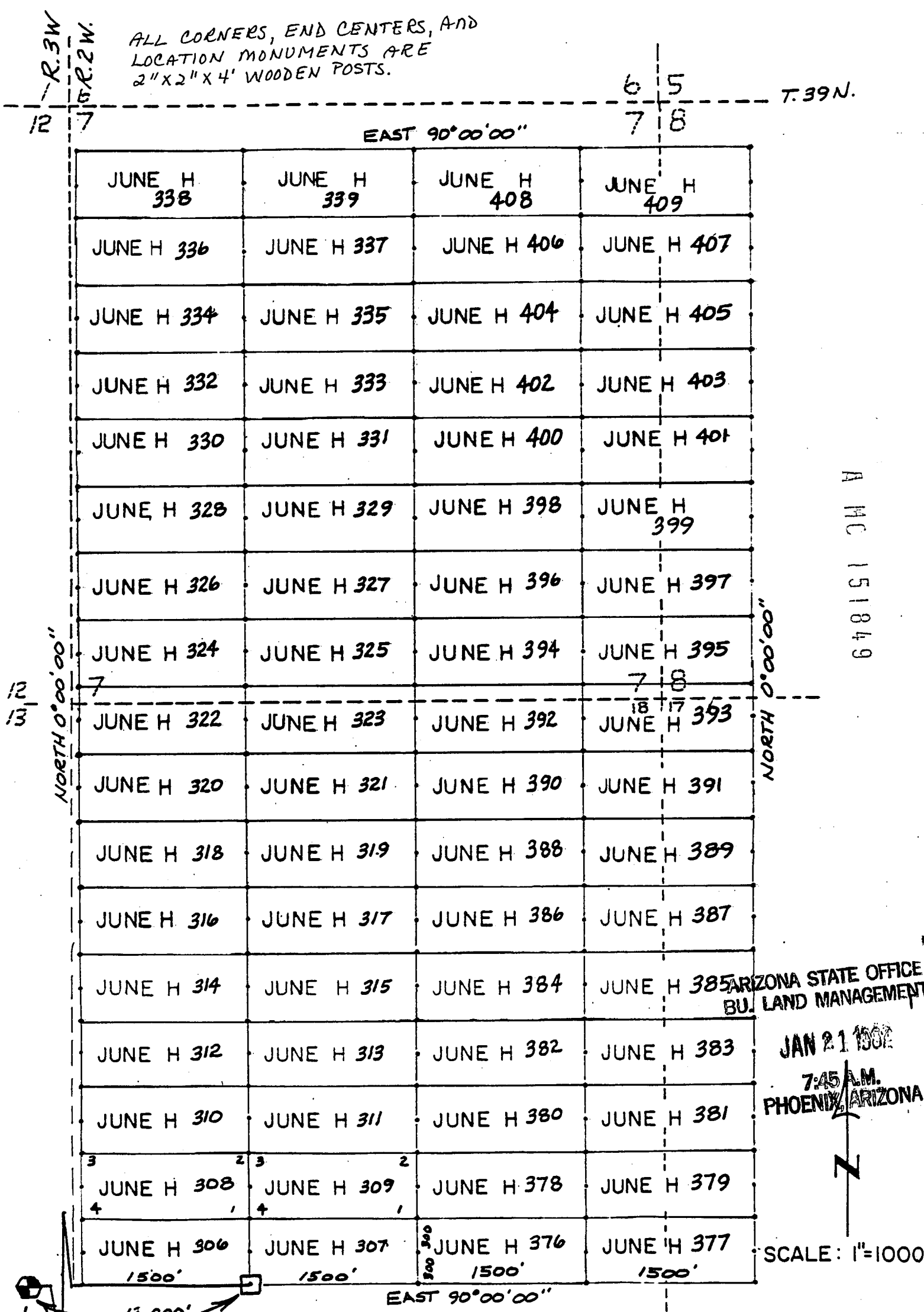
On this 16 day of November, 1981, before me personally appeared R. P. Knudsen, duly authorized agent of Energy Fuels Exploration Company, a Colorado corporation, known to me to be the person who executed the within instrument on behalf of the corporation therein named and acknowledged to me that such corporation executed the same.

IN WITNESS WHEREOF, I have hereunto set my hand and official seal.

[Signature]  
Notary Public

My Commission Expires: 4-9-85.

ALL CORNERS, END CENTERS, AND  
LOCATION MONUMENTS ARE  
2"X2"X4' WOODEN POSTS.



12,000'  
CORNER NO. 1 OF JUNE H 306  
IS 12,000 FT. EAST FROM THE  
SW CORNER OF SECTION 14  
T. 39 N, R 3 W, GILA & SALT RIVER  
BASE & MERIDIAN

Location Plat  
JUNE H. LODE CLAIMS  
Coconino Co. Arizona

401  
7200 N  
15000 E

AZ (SP)

LODE LOCATION NOTICE AND CERTIFICATE

STATE OF ARIZONA )  
COUNTY OF COCONINO ) ss.

The undersigned, WAYNE CROW, in preparing this Lode Location Notice and Certificate is acting for and in behalf of Energy Fuels Exploration Company, a Colorado corporation, whose address is 1515 Arapahoe Street, Denver, Colorado 80202 (hereinafter called "Energy Fuels").

1. Claim. The June H. # 401 claim is located by Energy Fuels on this 11 day of NOV, 1981, for mining purposes and is 1500 linear feet in length along the vein or lode containing valuable minerals and 300 linear feet in width on each side of the center line of this claim and is located for all surface rights, privileges, minerals and other rights granted by the existing laws and customs. The general course of this claim is from West to East (general direction).

2. Location Monument. The location monument on which this notice is posted is located in Section 7, Township 39 N, Range 2 W, and is situated within the boundaries of this claim at Corner No. 4 which is the SW corner of this claim. The location monument lies on the West end of this claim and is 1500 feet from the opposite end of this claim.

3. Description. The description of this claim, its boundaries and its locality are as follows:

(a) Location: The claim is located in the SW 1/4 SE 1/4 (8), Section 7, Township 39 N, Range 2 W, Gila & Salt River Base Meridian, unknown Mining District, County of COCONINO, and State of Arizona.

(b) Description: The boundary of this claim can be readily traced, viz: Beginning at Corner No. 4 of this claim, common with Corner No. 1 of the June H. 400 Claim, thence North, 300 feet to End Center; thence North, 300 feet to Corner No. 3; thence East, 1500 feet to Corner No. 2; thence South, 300 feet to End Center; thence South, 300 feet to Corner No. 1; thence West, 1500 feet to Corner No. 4; the place of beginning.

(c) Tie: Corner No. 4 of this claim can be located by proceeding 15000 feet due EAST and 7200 feet due NORTH from the SW corner (permanent monument/benchmark) of Section 14, Township 39 N, Range 3 W, of the Gila & Salt River Base Meridian, COCONINO County, Arizona.

LOCATOR:

ENERGY FUELS EXPLORATION COMPANY  
By [Signature] ARIZONA STATE OFFICE  
Duly Authorized Agent JAN 21 1982  
BU. LAND MANAGEMENT

STATE OF ARIZONA )  
COUNTY OF COCONINO ) ss.

7:45 A.M.  
PHOENIX, ARIZONA

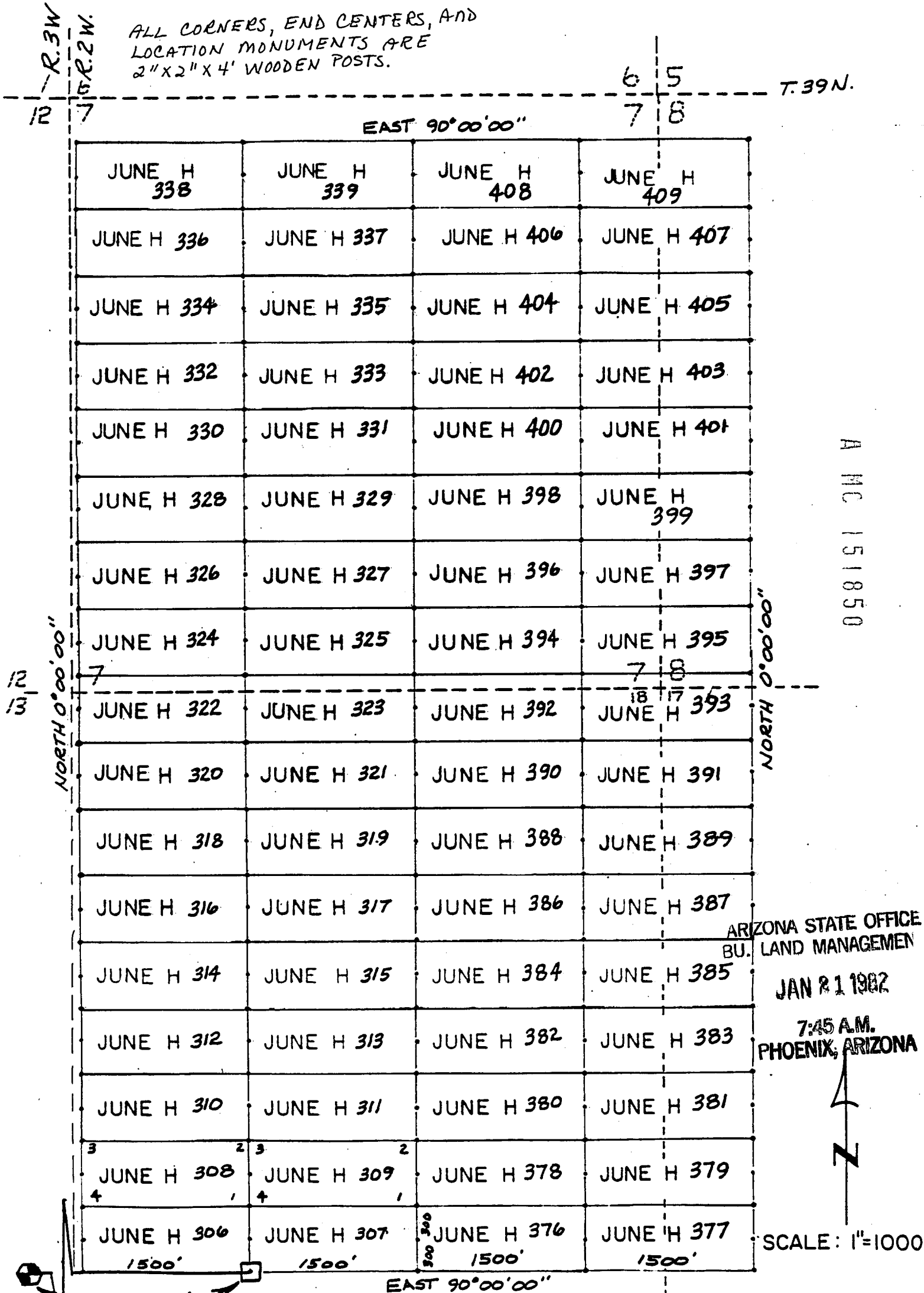
On this 16 day of November, 1981, before me personally appeared Wayne Crow, duly authorized agent of Energy Fuels Exploration Company, a Colorado corporation, known to me to be the person who executed the within instrument on behalf of the corporation therein named and acknowledged to me that such corporation executed the same.

IN WITNESS WHEREOF, I have hereunto set my hand and official seal.

[Signature]  
Notary Public

My Commission Expires: 4-9-85.

ALL CORNERS, END CENTERS, AND  
LOCATION MONUMENTS ARE  
2"X2"X4' WOODEN POSTS.



CORNER NO. 1 OF JUNE H 306  
IS 12,000 FT. EAST FROM THE  
SW CORNER OF SECTION 14  
T.39 N, R.3 W, GILA & SALT RIVER  
BASE & MERIDIAN

Location Plat  
JUNE H. LODE CLAIMS  
Coconino Co. Arizona



LODE LOCATION NOTICE AND CERTIFICATE 402

STATE OF ARIZONA )  
COUNTY OF COCONINO ) ss.  
)

The undersigned, R. P. Knudsen, in preparing this Lode Location Notice and Certificate is acting for and in behalf of Energy Fuels Exploration Company, a Colorado corporation, whose address is 1515 Arapahoe Street, Denver, Colorado 80202 (hereinafter called "Energy Fuels").

1. Claim. The June H. 402 claim is located by Energy Fuels on this 11 day of NOV, 1981, for mining purposes and is 1500 linear feet in length along the vein or lode containing valuable minerals and 300 linear feet in width on each side of the center line of this claim and is located for all surface rights, privileges, minerals and other rights granted by the existing laws and customs. The general course of this claim is from East to West (general direction).

2. Location Monument. The location monument on which this notice is posted is located in Section 7, Township 39N, Range 2W, and is situated within the boundaries of this claim at Corner No. 1 which is the SE corner of this claim. The location monument lies on the East end of this claim and is 1500 feet from the opposite end of this claim.

3. Description. The description of this claim, its boundaries and its locality are as follows:

(a) Location: The claim is located in the NE 1/4 + SE 1/4, Section 7, Township 39N, Range 2W, Gila & Salt River Base Meridian, unknown Mining District, County of COCONINO, and State of Arizona.

(b) Description: The boundary of this claim can be readily traced, viz: Beginning at Corner No. 1 of this claim, common with Corner No. 4 of the June H. 403 Claim, thence North, 300 feet to End Center; thence North, 300 feet to Corner No. 2; thence West, 1500 feet to Corner No. 3; thence South, 300 feet to End Center; thence South, 300 feet to Corner No. 4; thence East, 1500 feet to Corner No. 1; the place of beginning.

(c) Tie: Corner No. 1 of this claim can be located by proceeding 15000 feet due EAST and 7800 feet due NORTH from the SW corner (permanent monument/benchmark) of Section 14, Township 39N, Range 2W, of the Gila & Salt River Base Meridian, COCONINO County, Arizona.

LOCATOR:

ENERGY FUELS EXPLORATION COMPANY

By R. P. Knudsen  
Duly Authorized Agent

ARIZONA STATE OFFICE  
BU. LAND MANAGEMENT  
JAN 21 1982

STATE OF ARIZONA )  
COUNTY OF COCONINO ) ss.  
)

On this 16 day of November, 1981, before me personally appeared R. P. Knudsen, duly authorized agent of Energy Fuels Exploration Company, a Colorado corporation, known to me to be the person who executed the within instrument on behalf of the corporation therein named and acknowledged to me that such corporation executed the same.

IN WITNESS WHEREOF, I have hereunto set my hand and official seal.

[Signature]  
Notary Public

My Commission Expires: 4-9-85.

-R.3W  
 T.39N.  
 ALL CORNERS, END CENTERS, AND  
 LOCATION MONUMENTS ARE  
 2"X2"X4' WOODEN POSTS.

EAST 90°00'00"			
JUNE H 338	JUNE H 339	JUNE H 408	JUNE H 409
JUNE H 336	JUNE H 337	JUNE H 406	JUNE H 407
JUNE H 334	JUNE H 335	JUNE H 404	JUNE H 405
JUNE H 332	JUNE H 333	JUNE H 402	JUNE H 403
JUNE H 330	JUNE H 331	JUNE H 400	JUNE H 401
JUNE H 328	JUNE H 329	JUNE H 398	JUNE H 399
JUNE H 326	JUNE H 327	JUNE H 396	JUNE H 397
JUNE H 324	JUNE H 325	JUNE H 394	JUNE H 395
JUNE H 322	JUNE H 323	JUNE H 392	JUNE H 393
JUNE H 320	JUNE H 321	JUNE H 390	JUNE H 391
JUNE H 318	JUNE H 319	JUNE H 388	JUNE H 389
JUNE H 316	JUNE H 317	JUNE H 386	JUNE H 387
JUNE H 314	JUNE H 315	JUNE H 384	JUNE H 385
JUNE H 312	JUNE H 313	JUNE H 382	JUNE H 383
JUNE H 310	JUNE H 311	JUNE H 380	JUNE H 381
JUNE H 308	JUNE H 309	JUNE H 378	JUNE H 379
JUNE H 306	JUNE H 307	JUNE H 376	JUNE H 377

NORTH 0°00'00"

ARIZONA STATE OFFICE  
 BUREAU OF LAND MANAGEMENT  
 JAN 21 1982  
 7:45 A.M.  
 PHOENIX, ARIZONA

SCALE: 1"=1000'

12,000'  
 CORNER NO. 1 OF JUNE H 306  
 IS 12,000 FT. EAST FROM THE  
 SW CORNER OF SECTION 14  
 T.39 N, R.3 W, GILA & SALT RIVER  
 BASE & MERIDIAN

Location Plat  
 JUNE H. LODE CLAIMS  
 Coconino Co. Arizona

AZ (SP)

## LODE LOCATION NOTICE AND CERTIFICATE

STATE OF ARIZONA )  
COUNTY OF COCONINO ) ss.

The undersigned, WAYNE CROW, in preparing this Lode Location Notice and Certificate is acting for and in behalf of Energy Fuels Exploration Company, a Colorado corporation, whose address is 1515 Arapahoe Street, Denver, Colorado 80202 (hereinafter called "Energy Fuels").

1. Claim. The June H. #403 claim is located by Energy Fuels on this 11 day of NOV, 1981, for mining purposes and is 1500 linear feet in length along the vein or lode containing valuable minerals and 300 linear feet in width on each side of the center line of this claim and is located for all surface rights, privileges, minerals and other rights granted by the existing laws and customs. The general course of this claim is from West to East (general direction).

2. Location Monument. The location monument on which this notice is posted is located in Section 7, Township 39N, Range 2W, and is situated within the boundaries of this claim at Corner No. 4 which is the SW corner of this claim. The location monument lies on the West end of this claim and is 1500 feet from the opposite end of this claim.

3. Description. The description of this claim, its boundaries and its locality are as follows:

(a) Location: The claim is located in the NW 1/4 (8), SW 1/4 & SE 1/4 NE 1/4, Section 7, Township 39N, Range 2W, Gila & Salt River Base Meridian, unknown Mining District, County of COCONINO, and State of Arizona.

(b) Description: The boundary of this claim can be readily traced, viz: Beginning at Corner No. 4 of this claim, common with Corner No. 1 of the June H. 402 Claim, thence North, 300 feet to End Center; thence North, 300 feet to Corner No. 3; thence East, 1500 feet to Corner No. 2; thence South, 300 feet to End Center; thence South, 300 feet to Corner No. 1; thence West, 1500 feet to Corner No. 4; the place of beginning.

(c) Tie: Corner No. 4 of this claim can be located by proceeding 1500 feet due EAST and 7800 feet due NORTH from the SW corner (permanent monument/benchmark) of Section 14, Township 39N, Range 3W, of the Gila & Salt River Base Meridian, COCONINO County, Arizona.

LOCATOR:

ENERGY FUELS EXPLORATION COMPANY

ARIZONA STATE OFFICE  
LAND MANAGEMENT

By

Duly Authorized Agent

JAN 21 1982

7:45 A.M.  
PHOENIX, ARIZONA

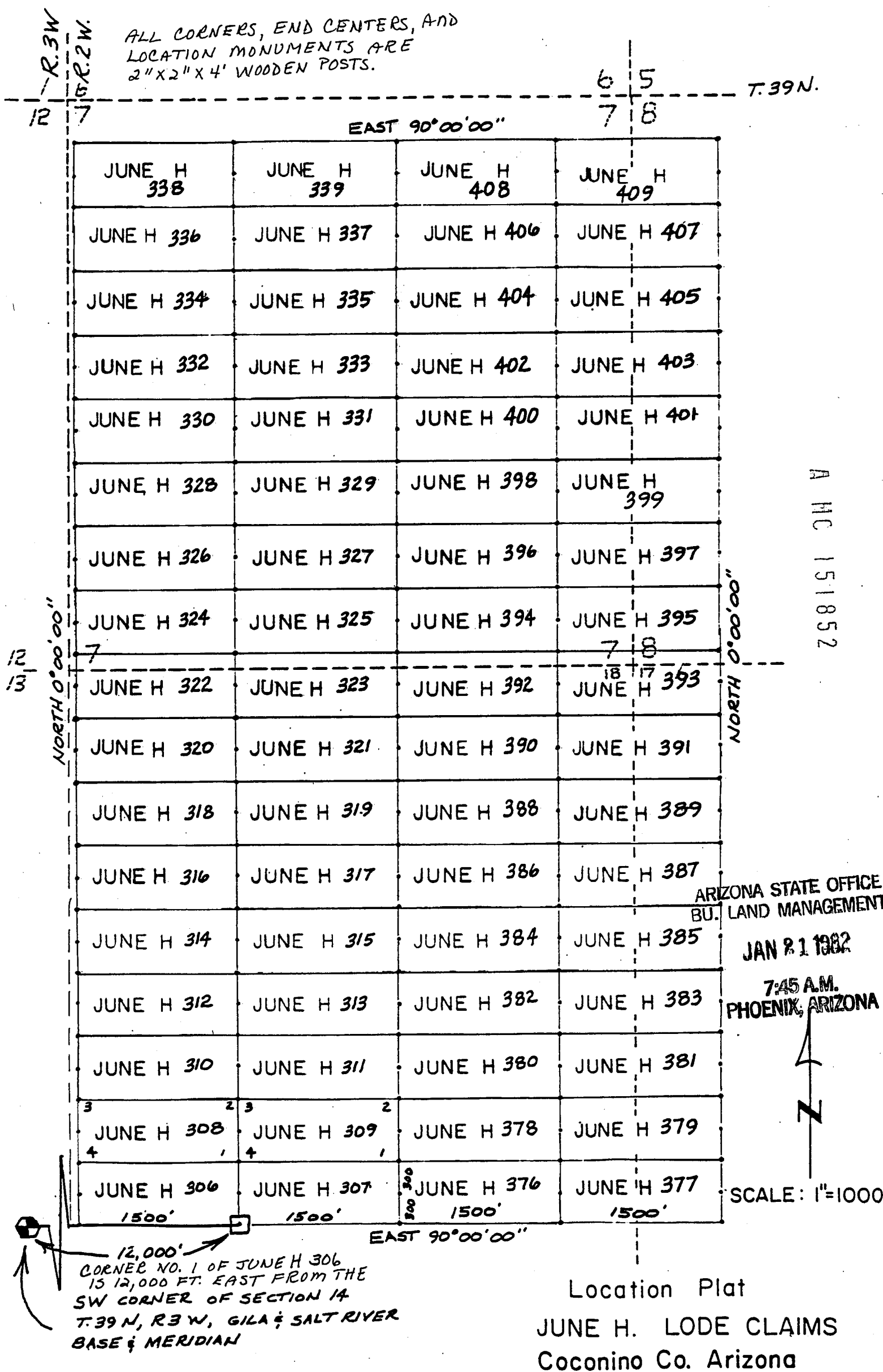
STATE OF ARIZONA )  
COUNTY OF COCONINO ) ss.

On this 16 day of November, 1981, before me personally appeared WAYNE CROW, duly authorized agent of Energy Fuels Exploration Company, a Colorado corporation, known to me to be the person who executed the within instrument on behalf of the corporation therein named and acknowledged to me that such corporation executed the same.

IN WITNESS WHEREOF, I have hereunto set my hand and official seal.

Notary Public

My Commission Expires: 4-9-85.



LODE LOCATION NOTICE AND CERTIFICATE

404

STATE OF )  
ARIZONA ) ss.  
COUNTY OF COCONINO )

The undersigned, R P KNUDSEN, in preparing this Lode Location Notice and Certificate is acting for and in behalf of Energy Fuels Exploration Company, a Colorado corporation, whose address is 1515 Arapahoe Street, Denver, Colorado 80202 (hereinafter called "Energy Fuels").

1. Claim. The June H. 404 claim is located by Energy Fuels on this 11 day of NOV, 1981, for mining purposes and is 1500 linear feet in length along the vein or lode containing valuable minerals and 300 linear feet in width on each side of the center line of this claim and is located for all surface rights, privileges, minerals and other rights granted by the existing laws and customs. The general course of this claim is from East to West (general direction).

2. Location Monument. The location monument on which this notice is posted is located in Section 7, Township 39N, Range 2W, and is situated within the boundaries of this claim at Corner No. 1 which is the SE corner of this claim. The location monument lies on the East end of this claim and is 1500 feet from the opposite end of this claim.

3. Description. The description of this claim, its boundaries and its locality are as follows:

(a) Location: The claim is located in the NE 1/4, Section 7, Township 39N, Range 2W, Gila & Salt River Base Meridian, unknown Mining District, County of COCONINO and State of Arizona.

(b) Description: The boundary of this claim can be readily traced, viz: Beginning at Corner No. 1 of this claim, common with Corner No. 4 of the June H. 403 Claim, thence North, 300 feet to End Center; thence North, 300 feet to Corner No. 2; thence West, 1500 feet to Corner No. 3; thence South, 300 feet to End Center; thence South, 300 feet to Corner No. 4; thence East, 1500 feet to Corner No. 1; the place of beginning.

(c) Tie: Corner No. 1 of this claim can be located by proceeding 15000 feet due EAST and 8400 feet due NORTH from the SW corner (permanent monument/benchmark) of Section 14, Township 39N, Range 3W, of the Gila & Salt River Base Meridian, COCONINO County, Arizona.

LOCATOR:

ENERGY FUELS EXPLORATION COMPANY ARIZONA STATE OFFICE  
BU. LAND MANAGEMENT

By R P Knudsen JAN 21 1982  
Duly Authorized Agent

STATE OF )  
ARIZONA ) ss.  
COUNTY OF COCONINO )

7:45 A.M.  
PHOENIX, ARIZONA

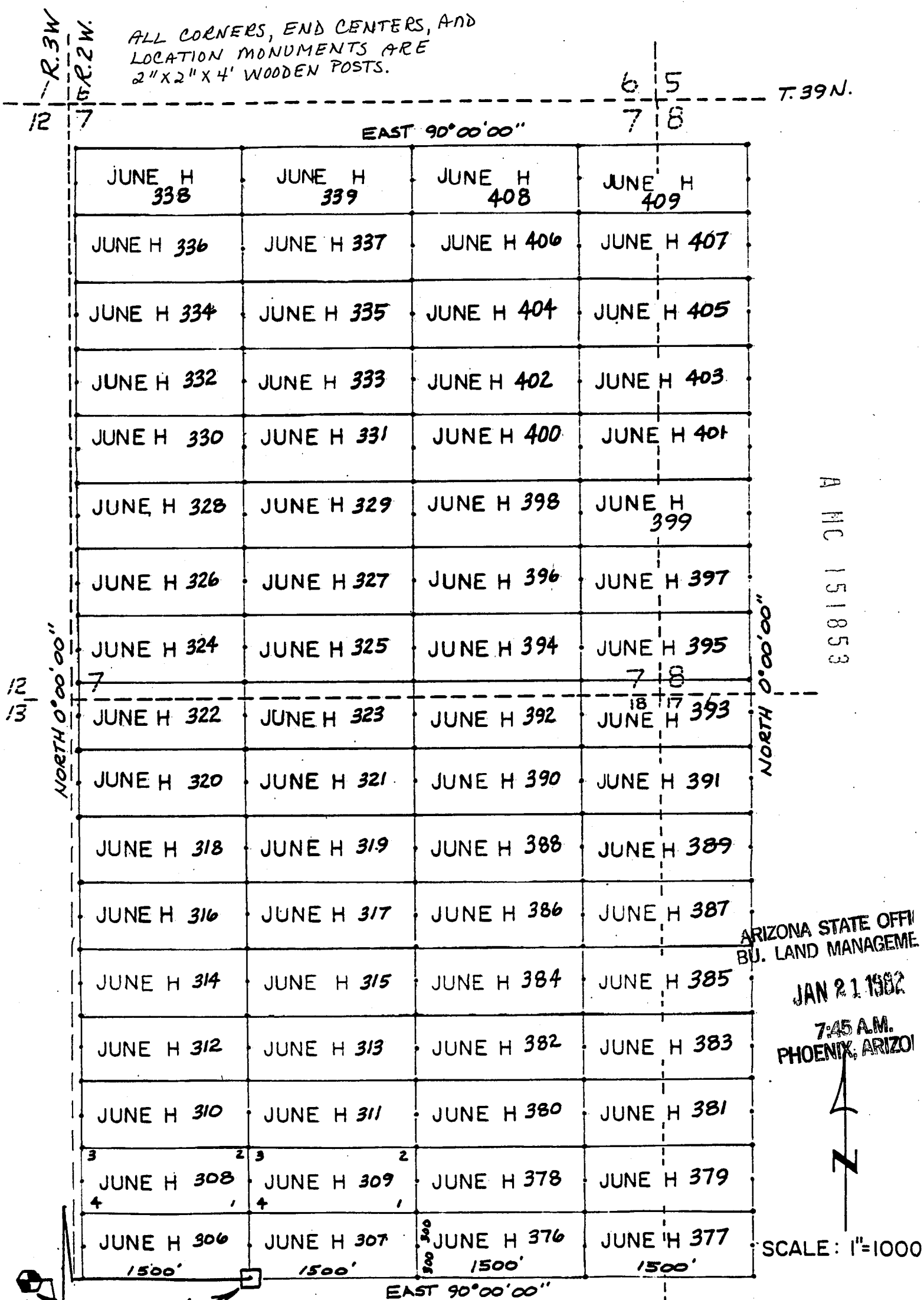
On this 16 day of November, 1981, before me personally appeared G. P. Knudsen, duly authorized agent of Energy Fuels Exploration Company, a Colorado corporation, known to me to be the person who executed the within instrument on behalf of the corporation therein named and acknowledged to me that such corporation executed the same.

IN WITNESS WHEREOF, I have hereunto set my hand and official seal.

Notary Public

My Commission Expires: 4-9-85.

ALL CORNERS, END CENTERS, AND  
LOCATION MONUMENTS ARE  
2"X2"X4' WOODEN POSTS.



Location Plat  
JUNE H. LODE CLAIMS  
Coconino Co. Arizona



AZ (SP)

## LODE LOCATION NOTICE AND CERTIFICATE

STATE OF ARIZONA )  
COCONINO ) ss.  
COUNTY OF )

The undersigned, WAYNE CROW, in preparing this Lode Location Notice and Certificate is acting for and in behalf of Energy Fuels Exploration Company, a Colorado corporation, whose address is 1515 Arapahoe Street, Denver, Colorado 80202 (hereinafter called "Energy Fuels").

1. Claim. The June H. 405 claim is located by Energy Fuels on this 11 day of NOV, 1981, for mining purposes and is 1500 linear feet in length along the vein or lode containing valuable minerals and 300 linear feet in width on each side of the center line of this claim and is located for all surface rights, privileges, minerals and other rights granted by the existing laws and customs. The general course of this claim is from West to East (general direction).

2. Location Monument. The location monument on which this notice is posted is located in Section 7, Township 39N, Range 2W, and is situated within the boundaries of this claim at Corner No. 4 which is the SW corner of this claim. The location monument lies on the West end of this claim and is 1500 feet from the opposite end of this claim.

3. Description. The description of this claim, its boundaries and its locality are as follows:

(a) Location: The claim is located in the NW 1/4 NE 1/4 (8), Section 7, Township 39N, Range 2W, Gila & Salt River Base Meridian, unknown Mining District, County of COCONINO, and State of Arizona.

(b) Description: The boundary of this claim can be readily traced, viz: Beginning at Corner No. 4 of this claim, common with Corner No. 1 of the June H. 404 Claim, thence North, 300 feet to End Center; thence North, 300 feet to Corner No. 3; thence East, 1500 feet to Corner No. 2; thence South, 300 feet to End Center; thence South, 300 feet to Corner No. 1; thence West, 1500 feet to Corner No. 4; the place of beginning.

(c) Tie: Corner No. 4 of this claim can be located by proceeding 15000 feet due EAST and 8400 feet due NORTH from the SW corner (permanent monument/benchmark) of Section 14, Township 39N, Range 3W, of the Gila & Salt River Base Meridian, COCONINO County, Arizona.

LOCATOR:

ENERGY FUELS EXPLORATION COMPANY

ARIZONA STATE OFFICE  
BUREAU OF LAND MANAGEMENT

By

Duly Authorized Agent

JAN 21 1982

7:45 A.M.  
PHOENIX, ARIZONA

STATE OF ARIZONA )  
COCONINO ) ss.  
COUNTY OF )

On this 16 day of November, 1981, before me personally appeared WAYNE CROW, duly authorized agent of Energy Fuels Exploration Company, a Colorado corporation, known to me to be the person who executed the within instrument on behalf of the corporation therein named and acknowledged to me that such corporation executed the same.

IN WITNESS WHEREOF, I have hereunto set my hand and official seal.

Notary Public

My Commission Expires: 4-9-85.



LODE LOCATION NOTICE AND CERTIFICATE

STATE OF ARIZONA )  
COUNTY OF COCONINO ) ss.

The undersigned, R. P. Knudsen, in preparing this Lode Location Notice and Certificate is acting for and in behalf of Energy Fuels Exploration Company, a Colorado corporation, whose address is 1515 Arapahoe Street, Denver, Colorado 80202 (hereinafter called "Energy Fuels").

1. Claim. The June H. 406 claim is located by Energy Fuels on this 11 day of NOV, 1981, for mining purposes and is 1500 linear feet in length along the vein or lode containing valuable minerals and 300 linear feet in width on each side of the center line of this claim and is located for all surface rights, privileges, minerals and other rights granted by the existing laws and customs. The general course of this claim is from East to West (general direction).

2. Location Monument. The location monument on which this notice is posted is located in Section 7, Township 39N, Range 2W, and is situated within the boundaries of this claim at Corner No. 1 which is the SE corner of this claim. The location monument lies on the East end of this claim and is 1500 feet from the opposite end of this claim.

3. Description. The description of this claim, its boundaries and its locality are as follows:

(a) Location: The claim is located in the NE 1/4, Section 7, Township 39N, Range 2W, Gila & Salt River Base Meridian, unknown Mining District, County of COCONINO, and State of Arizona.

(b) Description: The boundary of this claim can be readily traced, viz: Beginning at Corner No. 1 of this claim, common with Corner No. 4 of the June H. 407 Claim, thence North, 300 feet to End Center; thence North, 300 feet to Corner No. 2; thence West, 1500 feet to Corner No. 3; thence South, 300 feet to End Center; thence South, 300 feet to Corner No. 4; thence East, 1500 feet to Corner No. 1; the place of beginning.

(c) Tie: Corner No. 1 of this claim can be located by proceeding 15000 feet due EAST and 9000 feet due NORTH from the SW corner (permanent monument/benchmark) of Section 14, Township 39N, Range 3W, of the Gila & Salt River Base Meridian, COCONINO County, Arizona.

LOCATOR:

ENERGY FUELS EXPLORATION COMPANY

By R. P. Knudsen  
Duly Authorized Agent

ARIZONA STATE OFFICE  
BU. LAND MANAGEMENT

JAN 21 1982

7:45 AM.  
PHOENIX, ARIZONA

STATE OF ARIZONA )  
COUNTY OF COCONINO ) ss.

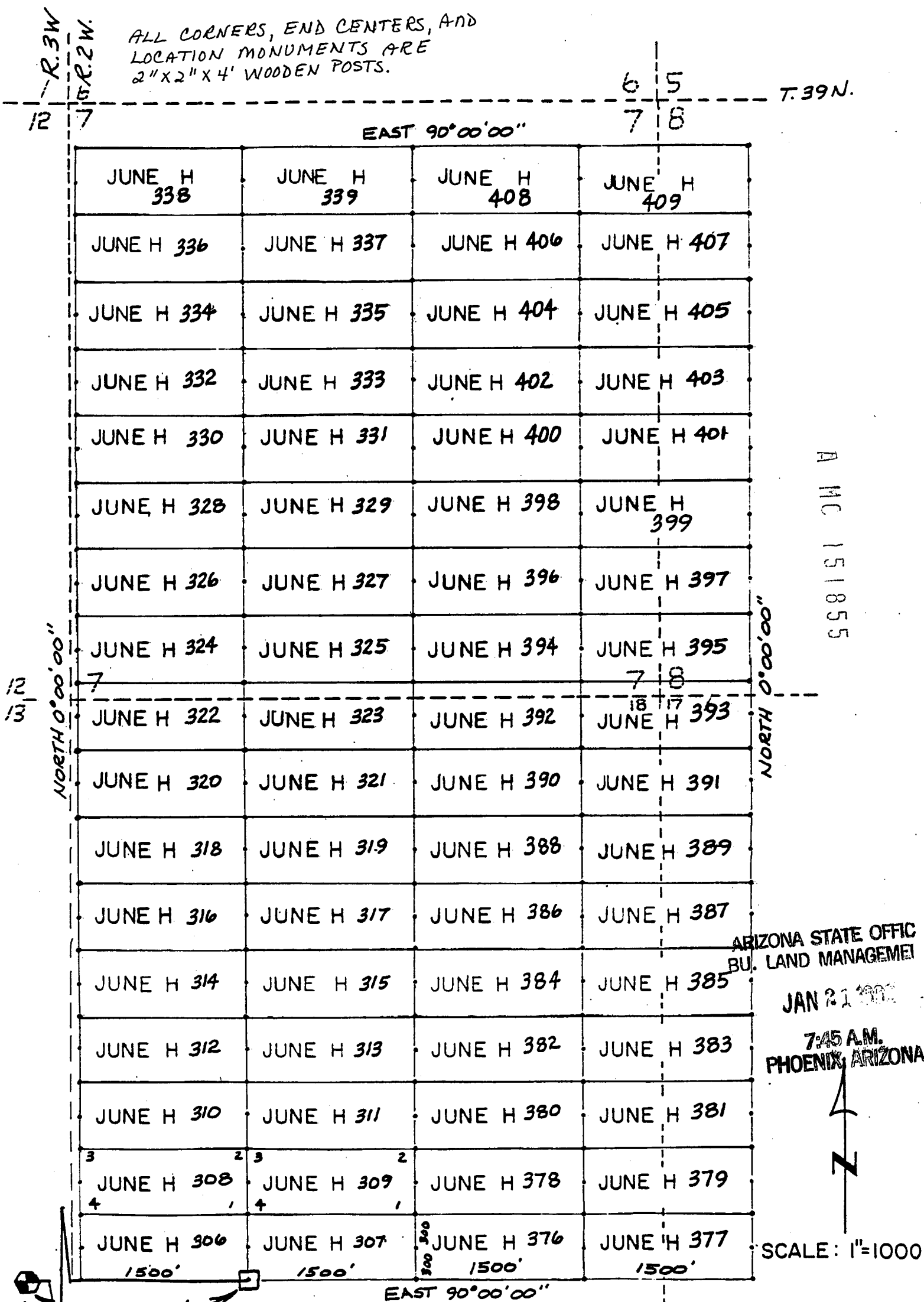
On this 16 day of November, 1981, before me personally appeared R. P. Knudsen, duly authorized agent of Energy Fuels Exploration Company, a Colorado corporation, known to me to be the person who executed the within instrument on behalf of the corporation therein named and acknowledged to me that such corporation executed the same.

IN WITNESS WHEREOF, I have hereunto set my hand and official seal.

[Signature]  
Notary Public

My Commission Expires: 4-9-85.

ALL CORNERS, END CENTERS, AND  
LOCATION MONUMENTS ARE  
2"X2"X4' WOODEN POSTS.



12,000'  
CORNER NO. 1 OF JUNE H 306  
IS 12,000 FT. EAST FROM THE  
SW CORNER OF SECTION 14  
T.39 N, R.3 W, GILA & SALT RIVER  
BASE & MERIDIAN

Location Plat  
JUNE H. LODE CLAIMS  
Coconino Co. Arizona

AZ (SP)

LODE LOCATION NOTICE AND CERTIFICATE

STATE OF ARIZONA )  
COUNTY OF COCONINO ) ss.

The undersigned, WAYNE CROW, in preparing this Lode Location Notice and Certificate is acting for and in behalf of Energy Fuels Exploration Company, a Colorado corporation, whose address is 1515 Arapahoe Street, Denver, Colorado 80202 (hereinafter called "Energy Fuels").

1. Claim. The June H. #407 claim is located by Energy Fuels on this 11 day of NOV, 1981, for mining purposes and is 1500 linear feet in length along the vein or lode containing valuable minerals and 300 linear feet in width on each side of the center line of this claim and is located for all surface rights, privileges, minerals and other rights granted by the existing laws and customs. The general course of this claim is from West to East (general direction).

2. Location Monument. The location monument on which this notice is posted is located in Section 7, Township 39N, Range 2W, and is situated within the boundaries of this claim at Corner No. 4 which is the SW corner of this claim. The location monument lies on the West end of this claim and is 1500 feet from the opposite end of this claim.

3. Description. The description of this claim, its boundaries and its locality are as follows:

(a) Location: The claim is located in the NW 1/4 NE 1/4 (8), Section 7, Township 39N, Range 2W, Gila & Salt River Base Meridian, unknown Mining District, County of COCONINO, and State of Arizona.

(b) Description: The boundary of this claim can be readily traced, viz: Beginning at Corner No. 4 of this claim, common with Corner No. 1 of the June H. #406 Claim, thence North, 300 feet to End Center; thence North, 300 feet to Corner No. 3; thence East, 1500 feet to Corner No. 2; thence South, 300 feet to End Center; thence South, 300 feet to Corner No. 1; thence West, 1500 feet to Corner No. 4; the place of beginning.

(c) Tie: Corner No. 4 of this claim can be located by proceeding 1500 feet due EAST and 900 feet due NORTH from the SW corner (permanent monument/benchmark) of Section 14, Township 39N, Range 3W, of the Gila & Salt River Base Meridian, COCONINO County, Arizona.

LOCATOR:

ENERGY FUELS EXPLORATION COMPANY

By Wayne Crow

Duly Authorized Agent

ARIZONA STATE OFFICE  
BU. LAND MANAGEMENT

JAN 21 1982

STATE OF ARIZONA )  
COUNTY OF COCONINO ) ss.

On this 16 day of November, 1981, before me personally appeared Wayne Crow, duly authorized agent of Energy Fuels Exploration Company, a Colorado corporation, known to me to be the person who executed the within instrument on behalf of the corporation therein named and acknowledged to me that such corporation executed the same.

IN WITNESS WHEREOF, I have hereunto set my hand and official seal.

[Signature]  
Notary Public

7:45 A.M.  
PHOENIX, ARIZONA

My Commission Expires: 4-9-85.

12	R.3W
7	R.2W.

T. 39N.

EAST 90° 00' 00"

JUNE H 338	JUNE H 339	JUNE H 408	JUNE H 409
JUNE H 336	JUNE H 337	JUNE H 406	JUNE H 407
JUNE H 334	JUNE H 335	JUNE H 404	JUNE H 405
JUNE H 332	JUNE H 333	JUNE H 402	JUNE H 403
JUNE H 330	JUNE H 331	JUNE H 400	JUNE H 401
JUNE H 328	JUNE H 329	JUNE H 398	JUNE H 399
JUNE H 326	JUNE H 327	JUNE H 396	JUNE H 397
JUNE H 324	JUNE H 325	JUNE H 394	JUNE H 395
7			7 8
JUNE H 322	JUNE H 323	JUNE H 392	JUNE H 393
JUNE H 320	JUNE H 321	JUNE H 390	JUNE H 391
JUNE H 318	JUNE H 319	JUNE H 388	JUNE H 389
JUNE H 316	JUNE H 317	JUNE H 386	JUNE H 387 AR BU
JUNE H 314	JUNE H 315	JUNE H 384	JUNE H 385
JUNE H 312	JUNE H 313	JUNE H 382	JUNE H 383
JUNE H 310	JUNE H 311	JUNE H 380	JUNE H 381
3	2 3	2	
JUNE H 308	JUNE H 309	JUNE H 378	JUNE H 379
4	4		
JUNE H 306	JUNE H 307	JUNE H 376	JUNE H 377
1500'	1500'	1500'	1500'

ENC 151856

ARIZONA STATE OFFICE  
BU. LAND MANAGEMEN

JAN 21 1962

7:45 A.M.  
PHOENIX, ARIZONA:

SCALE: 1"=1000

12,000'  
CORNER NO. 1 OF JUNE H 306  
IS 12,000 FT. EAST FROM THE  
SW CORNER OF SECTION 14  
T.39 N, R.3 W, GILA & SALT RIVER  
BASE & MERIDIAN

Location Plat  
JUNE H. LODE CLAIMS  
Coconino Co. Arizona

## LODE LOCATION NOTICE AND CERTIFICATE

STATE OF )  
 ) ARIZONA ) ss.  
 COUNTY OF COCONINO )

The undersigned, WAYNE CROW, in preparing this Lode Location Notice and Certificate is acting for and in behalf of Energy Fuels Exploration Company, a Colorado corporation, whose address is 1515 Arapahoe Street, Denver, Colorado 80202 (hereinafter called "Energy Fuels").

1. Claim. The June H. # 408 claim is located by Energy Fuels on this 11 day of NOV., 1981, for mining purposes and is 1500 linear feet in length along the vein or lode containing valuable minerals and 300 linear feet in width on each side of the center line of this claim and is located for all surface rights, privileges, minerals and other rights granted by the existing laws and customs. The general course of this claim is from East to West (general direction).

2. Location Monument. The location monument on which this notice is posted is located in Section 7, Township 39N, Range 2W, and is situated within the boundaries of this claim at Corner No. 1 which is the SE corner of this claim. The location monument lies on the East end of this claim and is 1500 feet from the opposite end of this claim.

3. Description. The description of this claim, its boundaries and its locality are as follows:

(a) Location: The claim is located in the NE 1/4, Section 7, Township 39N, Range 2W, Gila & Salt River Base Meridian, unknown Mining District, County of COCONINO, and State of Arizona.

(b) Description: The boundary of this claim can be readily traced, viz: Beginning at Corner No. 1 of this claim, common with Corner No. 4 of the June H. 409 Claim, thence North, 300 feet to End Center; thence North, 300 feet to Corner No. 2; thence West, 1500 feet to Corner No. 3; thence South, 300 feet to End Center; thence South, 300 feet to Corner No. 4; thence East, 1500 feet to Corner No. 1; the place of beginning.

(c) Tie: Corner No. 1 of this claim can be located by proceeding 15000 feet due EAST and 9600 feet due NORTH from the SW corner (permanent monument/benchmark) of Section 14, Township 39N, Range 3W, of the Gila & Salt River Base Meridian, COCONINO County, Arizona.

## LOCATOR:

ENERGY FUELS EXPLORATION COMPANY

By

Duly Authorized Agent

ARIZONA STATE OFFICE  
BU. LAND MANAGEMENT

JAN 21 1982

7:45 A.M.  
PHOENIX, ARIZONA

STATE OF )  
 ) ARIZONA ) ss.  
 COUNTY OF COCONINO )

On this 16 day of November, 1981, before me personally appeared WAYNE CROW, duly authorized agent of Energy Fuels Exploration Company, a Colorado corporation, known to me to be the person who executed the within instrument on behalf of the corporation therein named and acknowledged to me that such corporation executed the same.

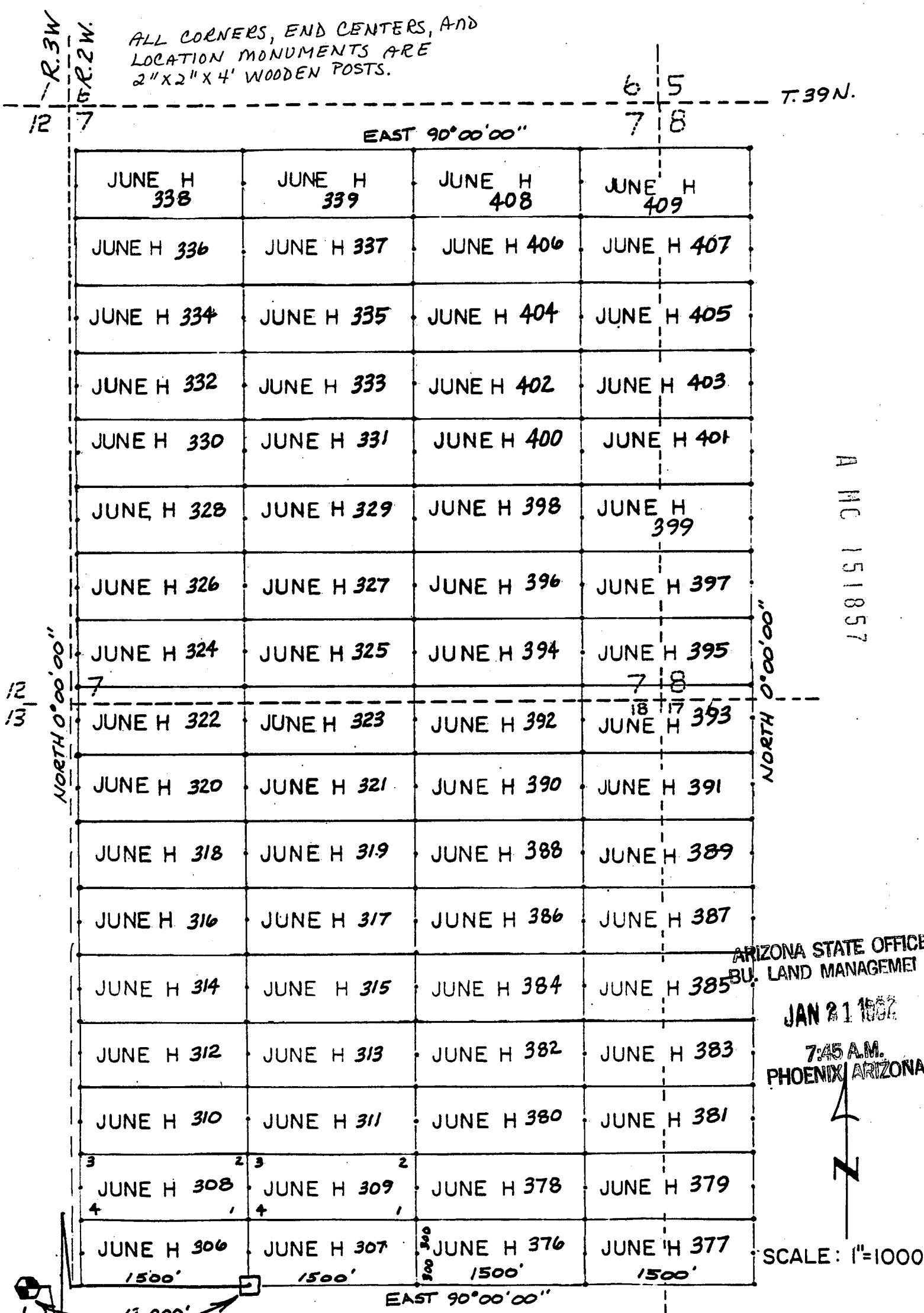
IN WITNESS WHEREOF, I have hereunto set my hand and official seal.

[Signature]  
 Notary Public

My Commission Expires: 4-9-85.



ALL CORNERS, END CENTERS, AND  
LOCATION MONUMENTS ARE  
2"X2"X4' WOODEN POSTS.



Location Plat  
JUNE H. LODE CLAIMS  
Coconino Co. Arizona

AZ (SP)

LODE LOCATION NOTICE AND CERTIFICATE

STATE OF )  
ARIZONA ) ss.  
COUNTY OF COCONINO )

The undersigned, WAYNE CROW, in preparing this Lode Location Notice and Certificate is acting for and in behalf of Energy Fuels Exploration Company, a Colorado corporation, whose address is 1515 Arapahoe Street, Denver, Colorado 80202 (hereinafter called "Energy Fuels").

1. Claim. The June H. #409 claim is located by Energy Fuels on this 11 day of NOV, 1981, for mining purposes and is 1500 linear feet in length along the vein or lode containing valuable minerals and 300 linear feet in width on each side of the center line of this claim and is located for all surface rights, privileges, minerals and other rights granted by the existing laws and customs. The general course of this claim is from West to East (general direction).

2. Location Monument. The location monument on which this notice is posted is located in Section 7, Township 39N, Range 2W, and is situated within the boundaries of this claim at Corner No. 4 which is the SW corner of this claim. The location monument lies on the West end of this claim and is 1500 feet from the opposite end of this claim.

3. Description. The description of this claim, its boundaries and its locality are as follows:

(a) Location: The claim is located in the NW 1/4 & NE 1/4, Section 7, Township 39N, Range 2W, Gila & Salt River Base Meridian, unknown Mining District, County of COCONINO, and State of Arizona.

(b) Description: The boundary of this claim can be readily traced, viz: Beginning at Corner No. 4 of this claim, common with Corner No. 1 of the June H. 408 Claim, thence North, 300 feet to End Center; thence North, 300 feet to Corner No. 3; thence East, 1500 feet to Corner No. 2; thence South, 300 feet to End Center; thence South, 300 feet to Corner No. 1; thence West, 1500 feet to Corner No. 4; the place of beginning.

(c) Tie: Corner No. 4 of this claim can be located by proceeding 15000 feet due EAST and 9600 feet due NORTH from the SW corner (permanent monument/benchmark) of Section 14, Township 39N, Range 3W, of the Gila & Salt River Base Meridian, COCONINO County, Arizona.

LOCATOR:

ENERGY FUELS EXPLORATION COMPANY  
By [Signature] Duly Authorized Agent  
ARIZONA STATE OFFICE  
BUL. LAND MANAGEMENT  
JAN 21 1982

STATE OF )  
ARIZONA ) ss.  
COUNTY OF )

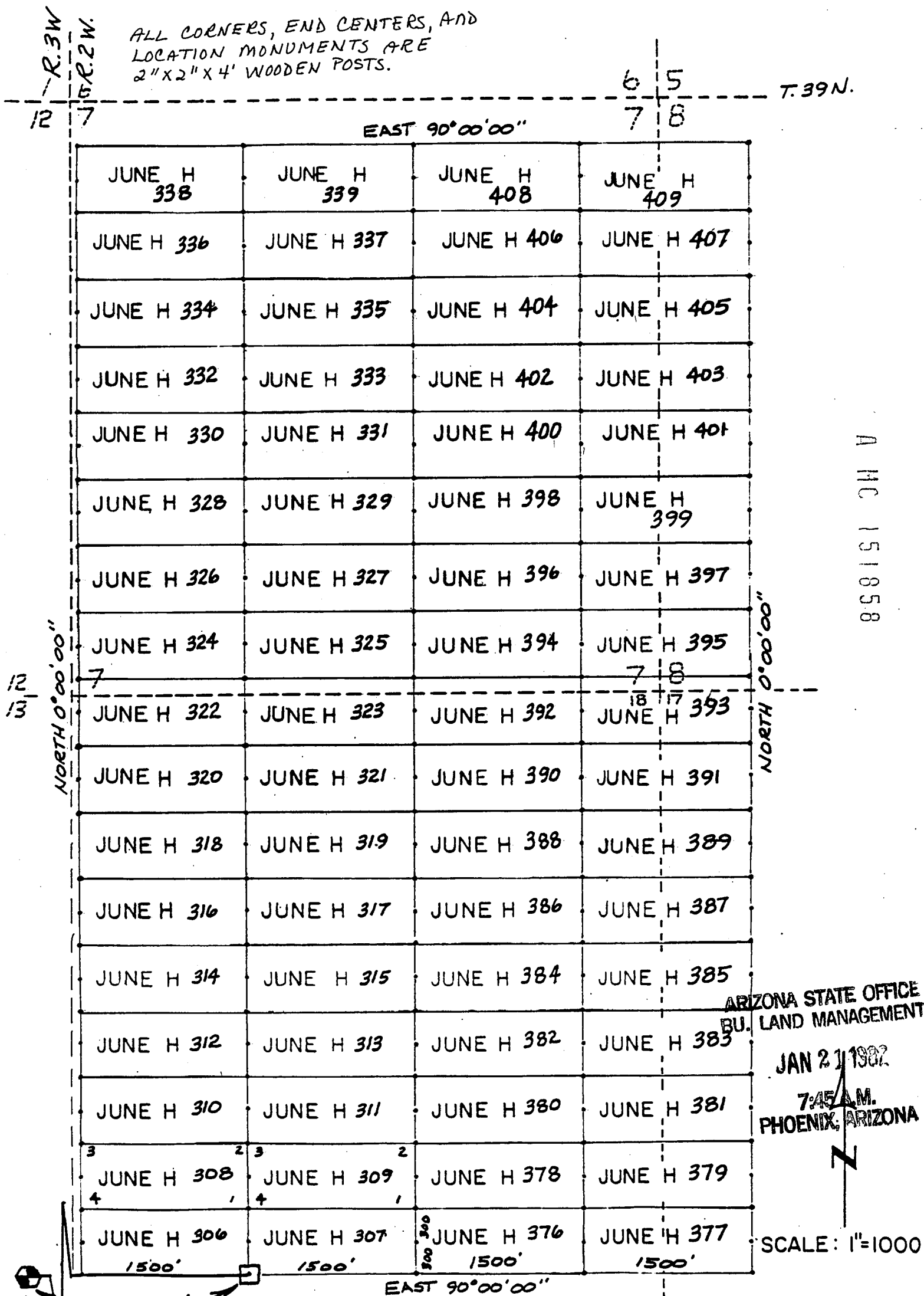
On this 11 day of November, 1981, before me personally appeared WAYNE CROW, duly authorized agent of Energy Fuels Exploration Company, a Colorado corporation, known to me to be the person who executed the within instrument on behalf of the corporation therein named and acknowledged to me that such corporation executed the same.

IN WITNESS WHEREOF, I have hereunto set my hand and official seal.

[Signature]  
Notary Public

My Commission Expires: 4-9-85.

ALL CORNERS, END CENTERS, AND  
LOCATION MONUMENTS ARE  
2"X2"X4' WOODEN POSTS.



Location Plat  
JUNE H. LODE CLAIMS  
Coconino Co. Arizona

LODE LOCATION NOTICE AND CERTIFICATE

STATE OF Arizona )  
 ) ss.  
COUNTY OF Cocouino )

The undersigned, Dean G. Roberts, in preparing this Lode Location Notice and Certificate is acting for and in behalf of Energy Fuels Exploration Company, a Colorado corporation, whose address is 1515 Arapahoe Street, Denver, Colorado 80202 (hereinafter called "Energy Fuels").

1. Claim. The Pinyon # 564 claim is located by Energy Fuels on this 6 day of Nov, 1981, for mining purposes and is 1500 linear feet in length along the vein or lode containing valuable minerals and 300 linear feet in width on each side of the center line of this claim and is located for all surface rights, privileges, minerals and other rights granted by the existing laws and customs. The general course of this claim is from East to West (general direction).

2. Location Monument. The location monument on which this notice is posted is located in Section 4, Township 36 North, Range 4 West, and is situated within the boundaries of this claim at Corner No. 2 which is the NE corner of this claim. The location monument lies on the East end of this claim and is 1500 feet from the opposite end of this claim.

3. Description. The description of this claim, its boundaries and its locality are as follows:

(a) Location: The claim is located in the NE 1/4, Sec 5 E NW 1/4, Section 4, Township 36 North, Range 4 W, Gila & Salt River Base Meridian, Hacks Canyon Mining District, County of McHove, and State of Arizona.

(b) Description: The boundary of this claim can be readily traced, viz: Beginning at Corner No. 2 of this claim, common with Corner No. 1 of the Pinyon # 608 Claim, thence South, 300 feet to End Center; thence South, 300 feet to Corner No. 3; thence West, 1500 feet to Corner No. 4; thence North, 300 feet to End Center; thence North, 300 feet to Corner No. 1; thence East, 1500 feet to Corner No. 2; the place of beginning.

(c) Tie: Corner No. 3 of this claim can be located by proceeding 4529.11 feet due North and 11951.91 feet due East from the Northeast corner (permanent monument/benchmark) of Section 12, Township 36 North, Range 5 West, of the Gila & Salt River Base Meridian, McHove County, Arizona.

LOCATOR:

ENERGY FUELS EXPLORATION COMPANY ARIZONA STATE OFFICE  
BU. LAND MANAGEMENT

By Dean G. Roberts JAN 21 1982  
Duly Authorized Agent

7:45 A.M.  
PHOENIX, ARIZONA

STATE OF ARIZONA )  
 ) ss.  
COUNTY OF COCONINO )

On this 7TH day of DECEMBER, 1981, before me personally appeared DEAN G. ROBERTS duly authorized agent of Energy Fuels Exploration Company, a Colorado corporation, known to me to be the person who executed the within instrument on behalf of the corporation therein named and acknowledged to me that such corporation executed the same.

IN WITNESS WHEREOF, I have hereunto set my hand and official seal.

My Commission Expires: 4-9-85.

Notary Public

A MC 151859

LOCATION MAP  
PINYON LODGE CLAIMS  
MOHAVE COUNTY, ARIZONA

scale 1" = 2000'

R 4 W

T37N

T36N

Sec 2

Sec 11

Sec 14

Sec 23

Sec 5

Sec 8

Sec 17

Sec 20

BEARING 00°N

BEARING 00°E

All location monuments, corners and end centers are 2" X 2" X 4" wooden posts.

TIE: Cor. 1 of PINYON 554 is 15270.89' South and 8951.91' East from the NE Cor. of Sec. 12, T36N, R5W.

ARIZONA STATE OFFICE  
BU. LAND MANAGEMENT

JAN 21 1982

7:45 A.M.  
PHOENIX, ARIZONA

LODE LOCATION NOTICE AND CERTIFICATE

STATE OF Arizona )  
 ) ss.  
COUNTY OF Coconino )

The undersigned, Dean G. Roberts, in preparing this Lode Location Notice and Certificate is acting for and in behalf of Energy Fuels Exploration Company, a Colorado corporation, whose address is 1515 Arapahoe Street, Denver, Colorado 80202 (hereinafter called "Energy Fuels").

1. Claim. The Pinyon No. 565 claim is located by Energy Fuels on this 6 day of NOV, 19 81, for mining purposes and is 1500 linear feet in length along the vein or lode containing valuable minerals and 300 linear feet in width on each side of the center line of this claim and is located for all surface rights, privileges, minerals and other rights granted by the existing laws and customs. The general course of this claim is from East to West (general direction).

2. Location Monument. The location monument on which this notice is posted is located in Section 4, Township 36 North, Range 4 West, and is situated within the boundaries of this claim at Corner No. 2 which is the SE NE corner of this claim. The location monument lies on the East end of this claim and is 1500 feet from the opposite end of this claim.

3. Description. The description of this claim, its boundaries and its locality are as follows:

(a) Location: The claim is located in the NE 1/4 SEC 5 & NW 1/4, Section 4, Township 36 North, Range 4 West, Gila & Salt River Base Meridian, Hacks Canyon Mining District, County of Mohave, and State of Arizona.

(b) Description: The boundary of this claim can be readily traced, viz: Beginning at Corner No. 2 of this claim, common with Corner No. 1 of the Pinyon No. 609 Claim, thence South, 300 feet to End Center; thence South, 300 feet to Corner No. 3; thence West, 1500 feet to Corner No. 4; thence North, 300 feet to End Center; thence North, 300 feet to Corner No. 1; thence East, 1500 feet to Corner No. 2; the place of beginning.

(c) Tie: Corner No. 3 of this claim can be located by proceeding 3929.11 feet due North and 11951.91 feet due EAST from the Northeast corner (permanent monument/benchmark) of Section 12, Township 36 North, Range 5 West, of the Gila & Salt River Base Meridian, Mohave County, Arizona.

LOCATOR:

ENERGY FUELS EXPLORATION COMPANY  
ARIZONA STATE OFFICE  
BU LAND MANAGEMENT.  
By Dean G. Roberts  
Duly Authorized Agent JAN 21 1982

STATE OF Arizona )  
 ) ss.  
COUNTY OF Coconino )

7:45 A.M.  
PHOENIX, ARIZONA

On this 9 day of November, 19 81, before me personally appeared DEAN ROBERTS, duly authorized agent of Energy Fuels Exploration Company, a Colorado corporation, known to me to be the person who executed the within instrument on behalf of the corporation therein named and acknowledged to me that such corporation executed the same.

IN WITNESS WHEREOF, I have hereunto set my hand and official seal.

My Commission Expires: 4-9-85.  
Notary Public

LOCATION MAP  
PINYON LODGE CLAIMS  
MOHAVE COUNTY, ARIZONA

scale 1" = 2000'

R 4 W

T37N

T36N

Sec 2

Sec 11

Sec 14

Sec 23

Sec 5

Sec 8

Sec 17

Sec 20

BEARING 00°N	PINYON 520	PINYON 564	PINYON 608	PINYON 652	PINYON 696	PINYON 740	PINYON 784	PINYON 828
	PINYON 521	PINYON 565	PINYON 609	PINYON 653	PINYON 697	PINYON 741	PINYON 785	PINYON 829
	PINYON 522	PINYON 566	PINYON 610	PINYON 654	PINYON 698	PINYON 742	PINYON 786	PINYON 830
	PINYON 523	PINYON 567	PINYON 611	PINYON 655	PINYON 699	PINYON 745	PINYON 790	PINYON 840
	PINYON 524	PINYON 568	PINYON 612	PINYON 656	PINYON 700	PINYON 746	PINYON 791	PINYON 841
	PINYON 525	PINYON 569	PINYON 613	PINYON 657	PINYON 701	PINYON 747	PINYON 792	PINYON 842
	PINYON 526	PINYON 570	PINYON 614	PINYON 658	PINYON 702	PINYON 748	PINYON 793	PINYON 843
	PINYON 527	PINYON 571	PINYON 615	PINYON 659	PINYON 703	PINYON 749	PINYON 794	PINYON 844
	PINYON 528	PINYON 572	PINYON 616	PINYON 660	PINYON 704	PINYON 750	PINYON 795	PINYON 845
BEARING 00°N	PINYON 529	PINYON 573	PINYON 617	PINYON 661	PINYON 705	PINYON 751	PINYON 796	PINYON 846
	PINYON 530	PINYON 574	PINYON 618	PINYON 662	PINYON 706	PINYON 752	PINYON 797	PINYON 847
	PINYON 531	PINYON 575	PINYON 619	PINYON 663	PINYON 707	PINYON 753	PINYON 798	PINYON 848
	PINYON 532	PINYON 576	PINYON 620	PINYON 664	PINYON 708	PINYON 754	PINYON 799	PINYON 849
	PINYON 533	PINYON 577	PINYON 621	PINYON 665	PINYON 709	PINYON 755	PINYON 800	PINYON 850
	PINYON 534	PINYON 578	PINYON 622	PINYON 666	PINYON 710	PINYON 756	PINYON 801	PINYON 851
	PINYON 535	PINYON 579	PINYON 623	PINYON 667	PINYON 711	PINYON 757	PINYON 802	PINYON 852
	PINYON 536	PINYON 580	PINYON 624	PINYON 668	PINYON 712	PINYON 758	PINYON 803	PINYON 853
	PINYON 537	PINYON 581	PINYON 625	PINYON 669	PINYON 713	PINYON 759	PINYON 804	PINYON 854
BEARING 00°N	PINYON 538	PINYON 582	PINYON 626	PINYON 670	PINYON 714	PINYON 760	PINYON 805	PINYON 855
	PINYON 539	PINYON 583	PINYON 627	PINYON 671	PINYON 715	PINYON 761	PINYON 806	PINYON 856
	PINYON 540	PINYON 584	PINYON 628	PINYON 672	PINYON 716	PINYON 762	PINYON 807	PINYON 857
	PINYON 541	PINYON 585	PINYON 629	PINYON 673	PINYON 717	PINYON 763	PINYON 808	PINYON 858
	PINYON 542	PINYON 586	PINYON 630	PINYON 674	PINYON 718	PINYON 764	PINYON 809	PINYON 859
	PINYON 543	PINYON 587	PINYON 631	PINYON 675	PINYON 719	PINYON 765	PINYON 810	PINYON 860
	PINYON 544	PINYON 588	PINYON 632	PINYON 676	PINYON 720	PINYON 766	PINYON 811	PINYON 861
	PINYON 545	PINYON 589	PINYON 633	PINYON 677	PINYON 721	PINYON 767	PINYON 812	PINYON 862
	PINYON 546	PINYON 590	PINYON 634	PINYON 678	PINYON 722	PINYON 768	PINYON 813	PINYON 863
BEARING 00°N	PINYON 547	PINYON 591	PINYON 635	PINYON 679	PINYON 723	PINYON 769	PINYON 814	PINYON 864
	PINYON 548	PINYON 592	PINYON 636	PINYON 680	PINYON 724	PINYON 770	PINYON 815	PINYON 865
	PINYON 549	PINYON 593	PINYON 637	PINYON 681	PINYON 725	PINYON 771	PINYON 816	PINYON 866
	PINYON 550	PINYON 594	PINYON 638	PINYON 682	PINYON 726	PINYON 772	PINYON 817	PINYON 867
	PINYON 551	PINYON 595	PINYON 639	PINYON 683	PINYON 727	PINYON 773	PINYON 818	PINYON 868
	PINYON 552	PINYON 596	PINYON 640	PINYON 684	PINYON 728	PINYON 774	PINYON 819	PINYON 869
	PINYON 553	PINYON 597	PINYON 641	PINYON 685	PINYON 729	PINYON 775	PINYON 820	PINYON 870
	PINYON 554	PINYON 598	PINYON 642	PINYON 686	PINYON 730	PINYON 776	PINYON 821	PINYON 871

BEARING 00° E

All location monuments, corners and end centers are 2" x 2" x 4' wooden posts.

TIE: Cor. 1 of PINYON 554 is 15270.89' South and 6951.91' East from the NE Cor. of Sec. 12, T36N, R5W.

ARIZONA STATE OFFICE  
BU. LAND MANAGEMENT

JAN 21 1982

7:45 A.M.  
PHOENIX, ARIZONA



## LODE LOCATION NOTICE AND CERTIFICATE

STATE OF Arizona )  
 ) ss.  
 COUNTY OF Cocconino )

The undersigned, Dean G. Roberts, in preparing this Lode Location Notice and Certificate is acting for and in behalf of Energy Fuels Exploration Company, a Colorado corporation, whose address is 1515 Arapahoe Street, Denver, Colorado 80202 (hereinafter called "Energy Fuels").

1. Claim. The Pinyon No. 566 claim is located by Energy Fuels on this 6 day of Nov, 1981, for mining purposes and is 1500 linear feet in length along the vein or lode containing valuable minerals and 300 linear feet in width on each side of the center line of this claim and is located for all surface rights, privileges, minerals and other rights granted by the existing laws and customs. The general course of this claim is from West to East (general direction).

2. Location Monument. The location monument on which this notice is posted is located in Section 4, Township 36 North, Range 4 West, and is situated within the boundaries of this claim at Corner No. 12 which is the Northwest corner of this claim. The location monument lies on the West end of this claim and is 1500 feet from the opposite end of this claim.

3. Description. The description of this claim, its boundaries and its locality are as follows:

(a) Location: The claim is located in the NE 1/4, SEC 5 & NW 1/4, Section 4, Township 36 North, Range 4 West, Gila & Salt River Base Meridian, Hacks Canyon Mining District, County of Mohave, and State of Arizona.

(b) Description: The boundary of this claim can be readily traced, viz: Beginning at Corner No. 1 of this claim, common with Corner No. 2 of the Pinyon No. 610 Claim, thence South, 300 feet to End Center; thence South, 300 feet to Corner No. 4; thence East, 1500 feet to Corner No. 3; thence North, 300 feet to End Center; thence North, 300 feet to Corner No. 2; thence West, 1500 feet to Corner No. 1; the place of beginning.

(c) Tie: Corner No. 1 of this claim can be located by proceeding 3929.11 feet due North and 11951.91 feet due EAST from the Northeast corner (permanent monument/benchmark) of Section 12, Township 36 North, Range 5 West, of the Gila & Salt River Base Meridian, Mohave County, Arizona.

LOCATOR:

ENERGY FUELS EXPLORATION COMPANY  
 ARIZONA STATE OFFICE  
 BUL. LAND MANAGEMENT

By Dean G. Roberts  
 Duly Authorized Agent JAN 21 1982

STATE OF )  
 ) ss.  
 COUNTY OF Arizona  
Coconino )

7:45 A.M.  
 PHOENIX, ARIZONA

On this 9th day of November, 1981, before me personally appeared DEAN ROBERTS, duly authorized agent of Energy Fuels Exploration Company, a Colorado corporation, known to me to be the person who executed the within instrument on behalf of the corporation therein named and acknowledged to me that such corporation executed the same.

IN WITNESS WHEREOF, I have hereunto set my hand and official seal.

[Signature]  
 Notary Public

My Commission Expires: 4-9-85.

LOCATION MAP  
PINYON LODGE CLAIMS  
MOHAVE COUNTY, ARIZONA

scale 1" = 2000'

R 4 W

T37N

T36N

Sec 2

Sec 1

Sec 14

Sec 23

Sec 5

Sec 8

Sec 17

Sec 20

PINYON 520	PINYON 564	PINYON 608	PINYON 652	PINYON 696	PINYON 740	PINYON 787	PINYON 837
PINYON 521	PINYON 565	PINYON 609	PINYON 653	PINYON 697	PINYON 741	PINYON 788	PINYON 838
PINYON 522	PINYON 566	PINYON 610	PINYON 654	PINYON 698	PINYON 742	PINYON 789	PINYON 839
PINYON 523	PINYON 567	PINYON 611 Sec 4	PINYON 655	PINYON 699	PINYON 745	PINYON 790 Sec 3	PINYON 840
PINYON 524	PINYON 568	PINYON 612	PINYON 656	PINYON 700	PINYON 746	PINYON 791	PINYON 841
PINYON 525	PINYON 569	PINYON 613	PINYON 657	PINYON 701	PINYON 747	PINYON 792	PINYON 842
PINYON 526	PINYON 570	PINYON 614	PINYON 658	PINYON 702	PINYON 748	PINYON 793	PINYON 843
PINYON 527	PINYON 571	PINYON 615	PINYON 659	PINYON 703	PINYON 749	PINYON 794	PINYON 844
PINYON 528	PINYON 572	PINYON 616	PINYON 660	PINYON 704	PINYON 750	PINYON 795	PINYON 845
PINYON 529	PINYON 573	PINYON 617	PINYON 661	PINYON 705	PINYON 751	PINYON 796	PINYON 846
PINYON 530	PINYON 574	PINYON 618	PINYON 662	PINYON 706	PINYON 752	PINYON 797	PINYON 847
PINYON 531	PINYON 575	PINYON 619 Sec 9	PINYON 663	PINYON 707	PINYON 753	PINYON 798 Sec 10	PINYON 848
PINYON 532	PINYON 576	PINYON 620	PINYON 664	PINYON 708	PINYON 754	PINYON 799	PINYON 849
PINYON 533	PINYON 577	PINYON 621	PINYON 665	PINYON 709	PINYON 755	PINYON 800	PINYON 850
PINYON 534	PINYON 578	PINYON 622	PINYON 666	PINYON 710	PINYON 756	PINYON 801	PINYON 851
PINYON 535	PINYON 579	PINYON 623	PINYON 667	PINYON 711	PINYON 757	PINYON 802	PINYON 852
PINYON 536	PINYON 580	PINYON 624	PINYON 668	PINYON 712	PINYON 758	PINYON 803	PINYON 853
PINYON 537	PINYON 581	PINYON 625	PINYON 669	PINYON 713	PINYON 759	PINYON 804	PINYON 854
PINYON 538	PINYON 582	PINYON 626	PINYON 670	PINYON 714	PINYON 760	PINYON 805	PINYON 855
PINYON 539	PINYON 583	PINYON 627	PINYON 671	PINYON 715	PINYON 761	PINYON 806	PINYON 856
PINYON 540	PINYON 584	PINYON 628 Sec 16	PINYON 672	PINYON 716	PINYON 762	PINYON 807 Sec 15	PINYON 857
PINYON 541	PINYON 585	PINYON 629	PINYON 673	PINYON 717	PINYON 763	PINYON 808	PINYON 858
PINYON 542	PINYON 586	PINYON 630	PINYON 674	PINYON 718	PINYON 764	PINYON 809	PINYON 859
PINYON 543	PINYON 587	PINYON 631	PINYON 675	PINYON 719	PINYON 765	PINYON 810	PINYON 860
PINYON 544	PINYON 588	PINYON 632	PINYON 676	PINYON 720	PINYON 766	PINYON 811	PINYON 861
PINYON 545	PINYON 589	PINYON 633	PINYON 677	PINYON 721	PINYON 767	PINYON 812	PINYON 862
PINYON 546	PINYON 590	PINYON 634	PINYON 678	PINYON 722	PINYON 768	PINYON 813	PINYON 863
PINYON 547	PINYON 591	PINYON 635	PINYON 679	PINYON 723	PINYON 769	PINYON 814	PINYON 864
PINYON 548	PINYON 592	PINYON 636	PINYON 680	PINYON 724	PINYON 770	PINYON 815	PINYON 865
PINYON 549	PINYON 593	PINYON 637 Sec 21	PINYON 681	PINYON 725	PINYON 771	PINYON 816 Sec 22	PINYON 866
PINYON 550	PINYON 594	PINYON 638	PINYON 682	PINYON 726	PINYON 772	PINYON 817	PINYON 867
PINYON 551	PINYON 595	PINYON 639	PINYON 683	PINYON 727	PINYON 773	PINYON 818	PINYON 868
PINYON 552	PINYON 596	PINYON 640	PINYON 684	PINYON 728	PINYON 774	PINYON 819	PINYON 869
PINYON 553	PINYON 597	PINYON 641	PINYON 685	PINYON 729	PINYON 775	PINYON 820	PINYON 870
PINYON 554	PINYON 598	PINYON 642	PINYON 686	PINYON 730	PINYON 776	PINYON 821	PINYON 871

BEARING 00°N

BEARING 00°E

All location monuments, corners and end centers are 2" X 2" X 4' wooden posts.

TIE: Cor. 1 of PINYON 554 is 15270.89' South and 8951.91' East from the NE Cor. of Sec 13, T36N, R4W, MCH.

ARIZONA STATE OFFICE  
BU. LAND MANAGEMENT

JAN 21 1967

7:45 A.M.  
PHOENIX, ARIZONA

## LODE LOCATION NOTICE AND CERTIFICATE

STATE OF )  
 ) ss.  
 COUNTY OF )

The undersigned, Dean G. Roberts, in preparing this Lode Location Notice and Certificate is acting for and in behalf of Energy Fuels Exploration Company, a Colorado corporation, whose address is 1515 Arapahoe Street, Denver, Colorado 80202 (hereinafter called "Energy Fuels").

1. Claim. The Pinyon No. 567 claim is located by Energy Fuels on this 6 day of NOV, 1981, for mining purposes and is 1500 linear feet in length along the vein or lode containing valuable minerals and 300 linear feet in width on each side of the center line of this claim and is located for all surface rights, privileges, minerals and other rights granted by the existing laws and customs. The general course of this claim is from West to East (general direction).

2. Location Monument. The location monument on which this notice is posted is located in Section 4, Township 36 North, Range 4 West, and is situated within the boundaries of this claim at Corner No. 2 which is the Northwest corner of this claim. The location monument lies on the West end of this claim and is 1500 feet from the opposite end of this claim.

3. Description. The description of this claim, its boundaries and its locality are as follows:

(a) Location: The claim is located in the NE 1/4, SEC 5 & NW 1/4, Section 4, Township 36 North, Range 4 West, Gila & Salt River Base Meridian, Hacks Canyon Mining District, County of Mohave, and State of Arizona.

(b) Description: The boundary of this claim can be readily traced, viz: Beginning at Corner No. 1 of this claim, common with Corner No. 2 of the Pinyon No. 611 Claim, thence South, 300 feet to End Center; thence South, 300 feet to Corner No. 4; thence East, 1500 feet to Corner No. 3; thence North, 300 feet to End Center; thence North, 300 feet to Corner No. 2; thence West, 1500 feet to Corner No. 1; the place of beginning.

(c) Tie: Corner No. 1 of this claim can be located by proceeding 3329.11 feet due North and 11951.91 feet due EAST from the Northeast corner (permanent monument/benchmark) of Section 12, Township 36 North, Range 5 West, of the Gila & Salt River Base Meridian, Mohave County, Arizona.

LOCATOR:

ENERGY FUELS EXPLORATION COMPANY  
 By Dean G. Roberts Duly Authorized Agent  
 ARIZONA STATE OFFICE  
 BLM LAND MANAGEMENT  
 JAN 21 1982

STATE OF )  
 ) ss.  
 COUNTY OF Arizona  
Coconino

On this 9<sup>th</sup> day of NOVEMBER, 1981, before me personally appeared DEAN ROBERTS, duly authorized agent of Energy Fuels Exploration Company, a Colorado corporation, known to me to be the person who executed the within instrument on behalf of the corporation therein named and acknowledged to me that such corporation executed the same.

IN WITNESS WHEREOF, I have hereunto set my hand and official seal.

My Commission Expires: 4-9-85.

Ind S. Holland  
 Notary Public

7:45 AM  
 PHOENIX, ARIZONA

LOCATION MAP  
PINYON LODGE CLAIMS  
MOHAVE COUNTY, ARIZONA

scale 1" = 2000'

R 4 W

T37N

T36N

Sec 5

Sec 2

Sec 8

Sec 11

Sec 17

Sec 14

Sec 20

Sec 23

BEARING 00°N							
PINYON 520	PINYON 564	PINYON 608	PINYON 652	PINYON 696	PINYON 740	PINYON 784	PINYON 828
PINYON 521	PINYON 565	PINYON 609	PINYON 653	PINYON 697	PINYON 741	PINYON 785	PINYON 829
PINYON 522	PINYON 566	PINYON 610	PINYON 654	PINYON 698	PINYON 742	PINYON 786	PINYON 830
PINYON 523	PINYON 567	PINYON 611 Sec 4	PINYON 655	PINYON 699	PINYON 745	PINYON 790 Sec 3	PINYON 840
PINYON 524	PINYON 568	PINYON 612	PINYON 656	PINYON 700	PINYON 746	PINYON 791	PINYON 841
PINYON 525	PINYON 569	PINYON 613	PINYON 657	PINYON 701	PINYON 747	PINYON 792	PINYON 842
PINYON 526	PINYON 570	PINYON 614	PINYON 658	PINYON 702	PINYON 748	PINYON 793	PINYON 843
PINYON 527	PINYON 571	PINYON 615	PINYON 659	PINYON 703	PINYON 749	PINYON 794	PINYON 844
PINYON 528	PINYON 572	PINYON 616	PINYON 660	PINYON 704	PINYON 750	PINYON 795	PINYON 845
PINYON 529	PINYON 573	PINYON 617	PINYON 661	PINYON 705	PINYON 751	PINYON 796	PINYON 846
PINYON 530	PINYON 574	PINYON 618	PINYON 662	PINYON 706	PINYON 752	PINYON 797	PINYON 847
PINYON 531	PINYON 575	PINYON 619 Sec 9	PINYON 663	PINYON 707	PINYON 753	PINYON 798 Sec 10	PINYON 848
PINYON 532	PINYON 576	PINYON 620	PINYON 664	PINYON 708	PINYON 754	PINYON 799	PINYON 849
PINYON 533	PINYON 577	PINYON 621	PINYON 665	PINYON 709	PINYON 755	PINYON 800	PINYON 850
PINYON 534	PINYON 578	PINYON 622	PINYON 666	PINYON 710	PINYON 756	PINYON 801	PINYON 851
PINYON 535	PINYON 579	PINYON 623	PINYON 667	PINYON 711	PINYON 757	PINYON 802	PINYON 852
PINYON 536	PINYON 580	PINYON 624	PINYON 668	PINYON 712	PINYON 758	PINYON 803	PINYON 853
PINYON 537	PINYON 581	PINYON 625	PINYON 669	PINYON 713	PINYON 759	PINYON 804	PINYON 854
PINYON 538	PINYON 582	PINYON 626	PINYON 670	PINYON 714	PINYON 760	PINYON 805	PINYON 855
PINYON 539	PINYON 583	PINYON 627	PINYON 671	PINYON 715	PINYON 761	PINYON 806	PINYON 856
PINYON 540	PINYON 584	PINYON 628 Sec 16	PINYON 672	PINYON 716	PINYON 762	PINYON 807 Sec 15	PINYON 857
PINYON 541	PINYON 585	PINYON 629	PINYON 673	PINYON 717	PINYON 763	PINYON 808	PINYON 858
PINYON 542	PINYON 586	PINYON 630	PINYON 674	PINYON 718	PINYON 764	PINYON 809	PINYON 859
PINYON 543	PINYON 587	PINYON 631	PINYON 675	PINYON 719	PINYON 765	PINYON 810	PINYON 860
PINYON 544	PINYON 588	PINYON 632	PINYON 676	PINYON 720	PINYON 766	PINYON 811	PINYON 861
PINYON 545	PINYON 589	PINYON 633	PINYON 677	PINYON 721	PINYON 767	PINYON 812	PINYON 862
PINYON 546	PINYON 590	PINYON 634	PINYON 678	PINYON 722	PINYON 768	PINYON 813	PINYON 863
PINYON 547	PINYON 591	PINYON 635	PINYON 679	PINYON 723	PINYON 769	PINYON 814	PINYON 864
PINYON 548	PINYON 592	PINYON 636	PINYON 680	PINYON 724	PINYON 770	PINYON 815	PINYON 865
PINYON 549	PINYON 593	PINYON 637 Sec 21	PINYON 681	PINYON 725	PINYON 771	PINYON 816 Sec 22	PINYON 866
PINYON 550	PINYON 594	PINYON 638	PINYON 682	PINYON 726	PINYON 772	PINYON 817	PINYON 867
PINYON 551	PINYON 595	PINYON 639	PINYON 683	PINYON 727	PINYON 773	PINYON 818	PINYON 868
PINYON 552	PINYON 596	PINYON 640	PINYON 684	PINYON 728	PINYON 774	PINYON 819	PINYON 869
PINYON 553	PINYON 597	PINYON 641	PINYON 685	PINYON 729	PINYON 775	PINYON 820	PINYON 870
PINYON 554	PINYON 598	PINYON 642	PINYON 686	PINYON 730	PINYON 776	PINYON 821	PINYON 871
BEARING 00°E							

All location monuments, corners and end centers  
are 2" X 2" X 4' wooden posts.

TIE: Cor. 1 of PINYON 554 is 15270.89' South and  
8951.91' East from the NE Cor. of Sec. 12, T36N, R4W.

ARIZONA STATE OFFICE  
BU. LAND MANAGEMENT

JAN 21 1982

7:45 A.M.  
PHOENIX, ARIZONA

## LODE LOCATION NOTICE AND CERTIFICATE

STATE OF Arizona )  
 ) ss.  
 COUNTY OF Coconino )

The undersigned, Dean G. Roberts, in preparing this Lode Location Notice and Certificate is acting for and in behalf of Energy Fuels Exploration Company, a Colorado corporation, whose address is 1515 Arapahoe Street, Denver, Colorado 80202 (hereinafter called "Energy Fuels").

1. Claim. The Pinyon No. 568 claim is located by Energy Fuels on this 6 day of NOV, 19 81, for mining purposes and is 1500 linear feet in length along the vein or lode containing valuable minerals and 300 linear feet in width on each side of the center line of this claim and is located for all surface rights, privileges, minerals and other rights granted by the existing laws and customs. The general course of this claim is from East to West (general direction). C

2. Location Monument. The location monument on which this notice is posted is located in Section 4, Township 36 North, Range 4 West, and is situated within the boundaries of this claim at Corner No. 2 which is the northeast corner of this claim. The location monument lies on the East end of this claim and is 1500 feet from the opposite end of this claim. CS

3. Description. The description of this claim, its boundaries and its locality are as follows: NE & SE 1/4's, SEC 5

(a) Location: The claim is located in the NW & SW 1/4's, Section 4, Township 36 North, Range 4 West, Gila & Salt River Base Meridian, Hacks Canyon Mining District, County of Mohave, and State of Arizona.

(b) Description: The boundary of this claim can be readily traced, viz: Beginning at Corner No. 2 of this claim, common with Corner No. 1 of the Pinyon No. 612 Claim, thence South, 300 feet to End Center; thence South, 300 feet to Corner No. 3; thence West, 1500 feet to Corner No. 4; thence North, 300 feet to End Center; thence North, 300 feet to Corner No. 1; thence East, 1500 feet to Corner No. 2; the place of beginning.

(c) Tie: Corner No. 2 of this claim can be located by proceeding 2729.11 feet due North and 11951.91 feet due EAST from the Northeast corner (permanent monument/benchmark) of Section 12, Township 36 North, Range 5 West, of the Gila & Salt River Base Meridian, Mohave County, Arizona.

LOCATOR:

ENERGY FUELS EXPLORATION COMPANY  
 ARIZONA STATE OFFICE  
 BUREAU OF LAND MANAGEMENT  
 By Dean G. Roberts  
 Duly Authorized Agent JAN 21 1982

STATE OF Arizona )  
 ) ss.  
 COUNTY OF Coconino )

7:45 A.M.  
 PHOENIX, ARIZONA

On this 9 day of NOVEMBER, 19 81, before me personally appeared DEAN ROBERTS, duly authorized agent of Energy Fuels Exploration Company, a Colorado corporation, known to me to be the person who executed the within instrument on behalf of the corporation therein named and acknowledged to me that such corporation executed the same.

IN WITNESS WHEREOF, I have hereunto set my hand and official seal.

My Commission Expires: 4-9-85.

W. S. Hillman  
 Notary Public

LOCATION MAP  
PINYON LODGE CLAIMS  
MOHAVE COUNTY, ARIZONA

scale 1" = 2000'

R 4 W

T37N

T36N

Sec 2

SEC 15  
63

Sec 11

N

Sec 14

Sec 23

Sec 5

Sec 8

Sec 17

Sec 20

PINYON 520	PINYON 564	PINYON 608	PINYON 652	PINYON 696	PINYON 740	PINYON 787	PINYON 837
PINYON 521	PINYON 565	PINYON 609	PINYON 653	PINYON 697	PINYON 741	PINYON 788	PINYON 838
PINYON 522	PINYON 566	PINYON 610	PINYON 654	PINYON 698	PINYON 742	PINYON 789	PINYON 839
PINYON 523	PINYON 567	PINYON 611 Sec 4	PINYON 655	PINYON 699	PINYON 745	PINYON 790 Sec 3	PINYON 840
PINYON 524	PINYON 568	PINYON 612	PINYON 656	PINYON 700	PINYON 746	PINYON 791	PINYON 841
PINYON 525	PINYON 569	PINYON 613	PINYON 657	PINYON 701	PINYON 747	PINYON 792	PINYON 842
PINYON 526	PINYON 570	PINYON 614	PINYON 658	PINYON 702	PINYON 748	PINYON 793	PINYON 843
PINYON 527	PINYON 571	PINYON 615	PINYON 659	PINYON 703	PINYON 749	PINYON 794	PINYON 844
PINYON 528	PINYON 572	PINYON 616	PINYON 660	PINYON 704	PINYON 750	PINYON 795	PINYON 845
PINYON 529	PINYON 573	PINYON 617	PINYON 661	PINYON 705	PINYON 751	PINYON 796	PINYON 846
PINYON 530	PINYON 574	PINYON 618	PINYON 662	PINYON 706	PINYON 752	PINYON 797	PINYON 847
PINYON 531	PINYON 575	PINYON 619 Sec 9	PINYON 663	PINYON 707	PINYON 753	PINYON 798 Sec 10	PINYON 848
PINYON 532	PINYON 576	PINYON 620	PINYON 664	PINYON 708	PINYON 754	PINYON 799	PINYON 849
PINYON 533	PINYON 577	PINYON 621	PINYON 665	PINYON 709	PINYON 755	PINYON 800	PINYON 850
PINYON 534	PINYON 578	PINYON 622	PINYON 666	PINYON 710	PINYON 756	PINYON 801	PINYON 851
PINYON 535	PINYON 579	PINYON 623	PINYON 667	PINYON 711	PINYON 757	PINYON 802	PINYON 852
PINYON 536	PINYON 580	PINYON 624	PINYON 668	PINYON 712	PINYON 758	PINYON 803	PINYON 853
PINYON 537	PINYON 581	PINYON 625	PINYON 669	PINYON 713	PINYON 759	PINYON 804	PINYON 854
PINYON 538	PINYON 582	PINYON 626	PINYON 670	PINYON 714	PINYON 760	PINYON 805	PINYON 855
PINYON 539	PINYON 583	PINYON 627	PINYON 671	PINYON 715	PINYON 761	PINYON 806	PINYON 856
PINYON 540	PINYON 584	PINYON 628 Sec 16	PINYON 672	PINYON 716	PINYON 762	PINYON 807 Sec 15	PINYON 857
PINYON 541	PINYON 585	PINYON 629	PINYON 673	PINYON 717	PINYON 763	PINYON 808	PINYON 858
PINYON 542	PINYON 586	PINYON 630	PINYON 674	PINYON 718	PINYON 764	PINYON 809	PINYON 859
PINYON 543	PINYON 587	PINYON 631	PINYON 675	PINYON 719	PINYON 765	PINYON 810	PINYON 860
PINYON 544	PINYON 588	PINYON 632	PINYON 676	PINYON 720	PINYON 766	PINYON 811	PINYON 861
PINYON 545	PINYON 589	PINYON 633	PINYON 677	PINYON 721	PINYON 767	PINYON 812	PINYON 862
PINYON 546	PINYON 590	PINYON 634	PINYON 678	PINYON 722	PINYON 768	PINYON 813	PINYON 863
PINYON 547	PINYON 591	PINYON 635	PINYON 679	PINYON 723	PINYON 769	PINYON 814	PINYON 864
PINYON 548	PINYON 592	PINYON 636	PINYON 680	PINYON 724	PINYON 770	PINYON 815	PINYON 865
PINYON 549	PINYON 593	PINYON 637 Sec 21	PINYON 681	PINYON 725	PINYON 771	PINYON 816 Sec 22	PINYON 866
PINYON 550	PINYON 594	PINYON 638	PINYON 682	PINYON 726	PINYON 772	PINYON 817	PINYON 867
PINYON 551	PINYON 595	PINYON 639	PINYON 683	PINYON 727	PINYON 773	PINYON 818	PINYON 868
PINYON 552	PINYON 596	PINYON 640	PINYON 684	PINYON 728	PINYON 774	PINYON 819	PINYON 869
PINYON 553	PINYON 597	PINYON 641	PINYON 685	PINYON 729	PINYON 775	PINYON 820	PINYON 870
PINYON 554	PINYON 598	PINYON 642	PINYON 686	PINYON 730	PINYON 776	PINYON 821	PINYON 871

All location monuments, corners and end centers  
are 2" X 2" X 4" wooden posts.

TIE: Cor. 1 of PINYON 554 is 15270.89' South and  
8951.91' East from the NE Cor. of Sec. 12, T36N, R5W.

ARIZONA STATE OFFICE  
BY: LAND MANAGEMENT

JAN 21 1962

7:45 A.M.  
DENIX ARIZONA

## LODE LOCATION NOTICE AND CERTIFICATE

STATE OF Arizona )  
 ) ss.  
 COUNTY OF Coconino )

The undersigned, Dean G. Roberts, in preparing this Lode Location Notice and Certificate is acting for and in behalf of Energy Fuels Exploration Company, a Colorado corporation, whose address is 1515 Arapahoe Street, Denver, Colorado 80202 (hereinafter called "Energy Fuels").

1. Claim. The Pinyon No. 569 claim is located by Energy Fuels on this 6 day of NOV, 19 81 for mining purposes and is 1500 linear feet in length along the vein or lode containing valuable minerals and 300 linear feet in width on each side of the center line of this claim and is located for all surface rights, privileges, minerals and other rights granted by the existing laws and customs. The general course of this claim is from East to West (general direction).

2. Location Monument. The location monument on which this notice is posted is located in Section 4, Township 36 North, Range 4 West, and is situated within the boundaries of this claim at Corner No. 2 which is the northeast corner of this claim. The location monument lies on the East end of this claim and is 1500 feet from the opposite end of this claim.

3. Description. The description of this claim, its boundaries and its locality are as follows:

(a) Location: The claim is located in the SE 1/4, SEC 5 & SW 1/4, Section 4, Township 36 North, Range 4 West, Gila & Salt River Base Meridian, Hacks Canyon Mining District, County of Mohave, and State of Arizona.

(b) Description: The boundary of this claim can be readily traced, viz: Beginning at Corner No. 2 of this claim, common with Corner No. 1 of the Pinyon No. 613 Claim, thence South, 300 feet to End Center; thence South, 300 feet to Corner No. 3; thence West, 1500 feet to Corner No. 4; thence North, 300 feet to End Center; thence North, 300 feet to Corner No. 1; thence East, 1500 feet to Corner No. 2; the place of beginning.

(c) Tie: Corner No. 2 of this claim can be located by proceeding 2129.11 feet due North and 11951.91 feet due EAST from the Northeast corner (permanent monument/benchmark) of Section 12, Township 36 North, Range 5 West, of the Gila & Salt River Base Meridian, Mohave County, Arizona.

LOCATOR:

ENERGY FUELS EXPLORATION COMPANY

By Dean G. Roberts ARIZONA STATE OFFICE  
 Duly Authorized Agent U.S. LAND MANAGEMENT

JAN 21 1982

STATE OF Arizona )  
 ) ss.  
 COUNTY OF Coconino )

On this 9<sup>th</sup> day of November, 19 81, before me personally appeared DEAN ROBERTS, duly authorized agent of Energy Fuels Exploration Company, a Colorado corporation, known to me to be the person who executed the within instrument on behalf of the corporation therein named and acknowledged to me that such corporation executed the same.

IN WITNESS WHEREOF, I have hereunto set my hand and official seal.

My Commission Expires: 4-9-85.

Notary Public

7:45 AM.  
 PHOENIX, ARIZONA



LOCATION MAP  
PINYON LODGE CLAIMS  
MOHAVE COUNTY, ARIZONA

scale 1" = 2000'

R 4 W

T37N

T36N

Sec 2

Sec 11

Sec 14

Sec 23

Sec 5

Sec 8

Sec 17

Sec 20

PINYON 520	PINYON 564	PINYON 608	PINYON 652	PINYON 696	PINYON 740	PINYON 784	PINYON 828
PINYON 521	PINYON 565	PINYON 609	PINYON 653	PINYON 697	PINYON 741	PINYON 785	PINYON 829
PINYON 522	PINYON 566	PINYON 610	PINYON 654	PINYON 698	PINYON 742	PINYON 786	PINYON 830
PINYON 523	PINYON 567	PINYON 611 Sec 4	PINYON 655	PINYON 699	PINYON 743	PINYON 787 Sec 3	PINYON 831
PINYON 524	PINYON 568	PINYON 612	PINYON 656	PINYON 700	PINYON 744	PINYON 788	PINYON 832
PINYON 525	PINYON 569	PINYON 613	PINYON 657	PINYON 701	PINYON 745	PINYON 789	PINYON 833
PINYON 526	PINYON 570	PINYON 614	PINYON 658	PINYON 702	PINYON 746	PINYON 790	PINYON 834
PINYON 527	PINYON 571	PINYON 615	PINYON 659	PINYON 703	PINYON 747	PINYON 791	PINYON 835
PINYON 528	PINYON 572	PINYON 616	PINYON 660	PINYON 704	PINYON 748	PINYON 792	PINYON 836
PINYON 529	PINYON 573	PINYON 617	PINYON 661	PINYON 705	PINYON 749	PINYON 793	PINYON 837
PINYON 530	PINYON 574	PINYON 618	PINYON 662	PINYON 706	PINYON 750	PINYON 794	PINYON 838
PINYON 531	PINYON 575	PINYON 619 Sec 9	PINYON 663	PINYON 707	PINYON 751	PINYON 795 Sec 10	PINYON 839
PINYON 532	PINYON 576	PINYON 620	PINYON 664	PINYON 708	PINYON 752	PINYON 796	PINYON 840
PINYON 533	PINYON 577	PINYON 621	PINYON 665	PINYON 709	PINYON 753	PINYON 797	PINYON 841
PINYON 534	PINYON 578	PINYON 622	PINYON 666	PINYON 710	PINYON 754	PINYON 798	PINYON 842
PINYON 535	PINYON 579	PINYON 623	PINYON 667	PINYON 711	PINYON 755	PINYON 799	PINYON 843
PINYON 536	PINYON 580	PINYON 624	PINYON 668	PINYON 712	PINYON 756	PINYON 800	PINYON 844
PINYON 537	PINYON 581	PINYON 625	PINYON 669	PINYON 713	PINYON 757	PINYON 801	PINYON 845
PINYON 538	PINYON 582	PINYON 626	PINYON 670	PINYON 714	PINYON 758	PINYON 802	PINYON 846
PINYON 539	PINYON 583	PINYON 627	PINYON 671	PINYON 715	PINYON 759	PINYON 803	PINYON 847
PINYON 540	PINYON 584	PINYON 628 Sec 16	PINYON 672	PINYON 716	PINYON 760	PINYON 804 Sec 15	PINYON 848
PINYON 541	PINYON 585	PINYON 629	PINYON 673	PINYON 717	PINYON 761	PINYON 805	PINYON 849
PINYON 542	PINYON 586	PINYON 630	PINYON 674	PINYON 718	PINYON 762	PINYON 806	PINYON 850
PINYON 543	PINYON 587	PINYON 631	PINYON 675	PINYON 719	PINYON 763	PINYON 807	PINYON 851
PINYON 544	PINYON 588	PINYON 632	PINYON 676	PINYON 720	PINYON 764	PINYON 808	PINYON 852
PINYON 545	PINYON 589	PINYON 633	PINYON 677	PINYON 721	PINYON 765	PINYON 809	PINYON 853
PINYON 546	PINYON 590	PINYON 634	PINYON 678	PINYON 722	PINYON 766	PINYON 810	PINYON 854
PINYON 547	PINYON 591	PINYON 635	PINYON 679	PINYON 723	PINYON 767	PINYON 811	PINYON 855
PINYON 548	PINYON 592	PINYON 636	PINYON 680	PINYON 724	PINYON 768	PINYON 812	PINYON 856
PINYON 549	PINYON 593	PINYON 637 Sec 21	PINYON 681	PINYON 725	PINYON 769	PINYON 813 Sec 22	PINYON 857
PINYON 550	PINYON 594	PINYON 638	PINYON 682	PINYON 726	PINYON 770	PINYON 814	PINYON 858
PINYON 551	PINYON 595	PINYON 639	PINYON 683	PINYON 727	PINYON 771	PINYON 815	PINYON 859
PINYON 552	PINYON 596	PINYON 640	PINYON 684	PINYON 728	PINYON 772	PINYON 816	PINYON 860
PINYON 553	PINYON 597	PINYON 641	PINYON 685	PINYON 729	PINYON 773	PINYON 817	PINYON 861
PINYON 554	PINYON 598	PINYON 642	PINYON 686	PINYON 730	PINYON 774	PINYON 818	PINYON 862

300'  
1500'

BEARING 00° E

All location monuments, corners and end centers are 2" X 2" X 4' wooden posts.

TIE: Cor. 1 of PINYON 554 is 15270.89' South and 8951.91' East from the NE Cor. of Sec. 12, T36N, R5W.

ARIZONA STATE OFFICE  
BU. LAND MANAGEMENT

JAN 21 1982

7:45 A.M.  
ARIZONA

## LODE LOCATION NOTICE AND CERTIFICATE

STATE OF Arizona )  
 ) ss.  
 COUNTY OF Coconino )

The undersigned, Dean G. Roberts, in preparing this Lode Location Notice and Certificate is acting for and in behalf of Energy Fuels Exploration Company, a Colorado corporation, whose address is 1515 Arapahoe Street, Denver, Colorado 80202 (hereinafter called "Energy Fuels").

1. Claim. The Pinyon No. 570 claim is located by Energy Fuels on this 6 day of NOV, 19 81, for mining purposes and is 1500 linear feet in length along the vein or lode containing valuable minerals and 300 linear feet in width on each side of the center line of this claim and is located for all surface rights, privileges, minerals and other rights granted by the existing laws and customs. The general course of this claim is from East to West (general direction).

2. Location Monument. The location monument on which this notice is posted is located in Section 4, Township 36 North, Range 4 West, and is situated within the boundaries of this claim at Corner No. 2 which is the northeast corner of this claim. The location monument lies on the East end of this claim and is 1500 feet from the opposite end of this claim.

3. Description. The description of this claim, its boundaries and its locality are as follows:

(a) Location: The claim is located in the SE 1/4, SEC 5 & SW 1/4, Section 4, Township 36 North, Range 4 West, Gila & Salt River Base Meridian, Hacks Canyon Mining District, County of Mohave, and State of Arizona.

(b) Description: The boundary of this claim can be readily traced, viz: Beginning at Corner No. 2 of this claim, common with Corner No. 1 of the Pinyon No. 614 Claim, thence South, 300 feet to End Center; thence South, 300 feet to Corner No. 3; thence West, 1500 feet to Corner No. 4; thence North, 300 feet to End Center; thence North, 300 feet to Corner No. 1; thence East, 1500 feet to Corner No. 2; the place of beginning.

(c) Tie: Corner No. 2 of this claim can be located by proceeding 1529.11 feet due North and 11951.91 feet due EAST from the Northeast corner (permanent monument/benchmark) of Section 12, Township 36 North, Range 5 West, of the Gila & Salt River Base Meridian, Mohave County, Arizona.

LOCATOR:

ENERGY FUELS EXPLORATION COMPANY

By Dean G. Roberts **ARIZONA STATE OFFICE**  
**BY LAND MANAGEMENT**  
 Duly Authorized Agent **JAN 21 1982**

STATE OF Arizona )  
 ) ss.  
 COUNTY OF Coconino )

On this 9th day of NOVEMBER, 19 81, before me personally appeared DEAN G. ROBERTS, duly authorized agent of Energy Fuels Exploration Company, a Colorado corporation, known to me to be the person who executed the within instrument on behalf of the corporation therein named and acknowledged to me that such corporation executed the same.

IN WITNESS WHEREOF, I have hereunto set my hand and official seal.

My Commission Expires: 4-9-85.

Timothy S. Hall  
 Notary Public

**7:45 A.M.**  
**PHOENIX, ARIZONA**

LOCATION MAP  
PINYON LODE CLAIMS  
MOHAVE COUNTY, ARIZONA

scale 1" = 2000'

R 4 W

T37N

T36N

Sec 2

Sec 11

Sec 14

Sec 23

Sec 5

Sec 8

Sec 17

Sec 20

PINYON 520	PINYON 564	PINYON 608	PINYON 652	PINYON 696	PINYON 740	PINYON 784	PINYON 828
PINYON 521	PINYON 565	PINYON 609	PINYON 653	PINYON 697	PINYON 741	PINYON 785	PINYON 829
PINYON 522	PINYON 566	PINYON 610	PINYON 654	PINYON 698	PINYON 742	PINYON 786	PINYON 830
PINYON 523	PINYON 567	PINYON 611 Sec 4	PINYON 655	PINYON 699	PINYON 745	PINYON 790 Sec 3	PINYON 840
PINYON 524	PINYON 568	PINYON 612	PINYON 656	PINYON 700	PINYON 746	PINYON 791	PINYON 841
PINYON 525	PINYON 569	PINYON 613	PINYON 657	PINYON 701	PINYON 747	PINYON 792	PINYON 842
PINYON 526	PINYON 570	PINYON 614	PINYON 658	PINYON 702	PINYON 748	PINYON 793	PINYON 843
PINYON 527	PINYON 571	PINYON 615	PINYON 659	PINYON 703	PINYON 749	PINYON 794	PINYON 844
PINYON 528	PINYON 572	PINYON 616	PINYON 660	PINYON 704	PINYON 750	PINYON 795	PINYON 845
PINYON 529	PINYON 573	PINYON 617	PINYON 661	PINYON 705	PINYON 751	PINYON 796	PINYON 846
PINYON 530	PINYON 574	PINYON 618	PINYON 662	PINYON 706	PINYON 752	PINYON 797	PINYON 847
PINYON 531	PINYON 575	PINYON 619 Sec 9	PINYON 663	PINYON 707	PINYON 753	PINYON 798 Sec 10	PINYON 848
PINYON 532	PINYON 576	PINYON 620	PINYON 664	PINYON 708	PINYON 754	PINYON 799	PINYON 849
PINYON 533	PINYON 577	PINYON 621	PINYON 665	PINYON 709	PINYON 755	PINYON 800	PINYON 850
PINYON 534	PINYON 578	PINYON 622	PINYON 666	PINYON 710	PINYON 756	PINYON 801	PINYON 851
PINYON 535	PINYON 579	PINYON 623	PINYON 667	PINYON 711	PINYON 757	PINYON 802	PINYON 852
PINYON 536	PINYON 580	PINYON 624	PINYON 668	PINYON 712	PINYON 758	PINYON 803	PINYON 853
PINYON 537	PINYON 581	PINYON 625	PINYON 669	PINYON 713	PINYON 759	PINYON 804	PINYON 854
PINYON 538	PINYON 582	PINYON 626	PINYON 670	PINYON 714	PINYON 760	PINYON 805	PINYON 855
PINYON 539	PINYON 583	PINYON 627	PINYON 671	PINYON 715	PINYON 761	PINYON 806	PINYON 856
PINYON 540	PINYON 584	PINYON 628 Sec 16	PINYON 672	PINYON 716	PINYON 762	PINYON 807 Sec 15	PINYON 857
PINYON 541	PINYON 585	PINYON 629	PINYON 673	PINYON 717	PINYON 763	PINYON 808	PINYON 858
PINYON 542	PINYON 586	PINYON 630	PINYON 674	PINYON 718	PINYON 764	PINYON 809	PINYON 859
PINYON 543	PINYON 587	PINYON 631	PINYON 675	PINYON 719	PINYON 765	PINYON 810	PINYON 860
PINYON 544	PINYON 588	PINYON 632	PINYON 676	PINYON 720	PINYON 766	PINYON 811	PINYON 861
PINYON 545	PINYON 589	PINYON 633	PINYON 677	PINYON 721	PINYON 767	PINYON 812	PINYON 862
PINYON 546	PINYON 590	PINYON 634	PINYON 678	PINYON 722	PINYON 768	PINYON 813	PINYON 863
PINYON 547	PINYON 591	PINYON 635	PINYON 679	PINYON 723	PINYON 769	PINYON 814	PINYON 864
PINYON 548	PINYON 592	PINYON 636	PINYON 680	PINYON 724	PINYON 770	PINYON 815	PINYON 865
PINYON 549	PINYON 593	PINYON 637 Sec 21	PINYON 681	PINYON 725	PINYON 771	PINYON 816 Sec 22	PINYON 866
PINYON 550	PINYON 594	PINYON 638	PINYON 682	PINYON 726	PINYON 772	PINYON 817	PINYON 867
PINYON 551	PINYON 595	PINYON 639	PINYON 683	PINYON 727	PINYON 773	PINYON 818	PINYON 868
PINYON 552	PINYON 596	PINYON 640	PINYON 684	PINYON 728	PINYON 774	PINYON 819	PINYON 869
PINYON 553	PINYON 597	PINYON 641	PINYON 685	PINYON 729	PINYON 775	PINYON 820	PINYON 870
PINYON 554	PINYON 598	PINYON 642	PINYON 686	PINYON 730	PINYON 776	PINYON 821	PINYON 871

All location monuments, corners and end centers  
are 2" X 2" X 4' wooden posts.

TIE: Cor. 1 of PINYON 554 is 15270.89' South and  
8951.91' East from the NE Cor. of Sec. 12, T36N, R5W.

ARIZONA STATE OFFICE  
BUREAU OF LAND MANAGEMENT

JAN 21 1982

7:45 A.M.  
PHOENIX, ARIZONA

## LODE LOCATION NOTICE AND CERTIFICATE

STATE OF Arizona )  
 ) ss.  
 COUNTY OF Coconino )

The undersigned, Dean G. Roberts, in preparing this Lode Location Notice and Certificate is acting for and in behalf of Energy Fuels Exploration Company, a Colorado corporation, whose address is 1515 Arapahoe Street, Denver, Colorado 80202 (hereinafter called "Energy Fuels").

1. Claim. The Pinyon No. 571 claim is located by Energy Fuels on this 6 day of NOV, 19 81, for mining purposes and is 1500 linear feet in length along the vein or lode containing valuable minerals and 300 linear feet in width on each side of the center line of this claim and is located for all surface rights, privileges, minerals and other rights granted by the existing laws and customs. The general course of this claim is from East to West (general direction).

2. Location Monument. The location monument on which this notice is posted is located in Section 4, Township 36 North, Range 4 West, and is situated within the boundaries of this claim at Corner No. 2 which is the northeast corner of this claim. The location monument lies on the East end of this claim and is 1500 feet from the opposite end of this claim.

3. Description. The description of this claim, its boundaries and its locality are as follows:

(a) Location: The claim is located in the SE 1/4, SEC 5 & SW 1/4, Section 8, Township 36 North, Range 4 West, Gila & Salt River Base Meridian, Hacks Canyon Mining District, County of Mohave, and State of Arizona.

(b) Description: The boundary of this claim can be readily traced, viz: Beginning at Corner No. 2 of this claim, common with Corner No. 1 of the Pinyon No. 615 Claim, thence South, 300 feet to End Center; thence South, 300 feet to Corner No. 3; thence West, 1500 feet to Corner No. 4; thence North, 300 feet to End Center; thence North, 300 feet to Corner No. 1; thence East, 1500 feet to Corner No. 2; the place of beginning.

(c) Tie: Corner No. 2 of this claim can be located by proceeding 929.11 feet due North and 11951.91 feet due EAST from the Northeast corner (permanent monument/benchmark) of Section 12, Township 36 North, Range 5 West, of the Gila & Salt River Base Meridian, Mohave County, Arizona.

LOCATOR:

ENERGY FUELS EXPLORATION COMPANY

ARIZONA STATE OFFICE  
 BU. LAND MANAGEMENT

By Dean G. Roberts  
 Duly Authorized Agent

JAN 21 1982

STATE OF Arizona )  
 ) ss.  
 COUNTY OF Coconino )

7:45 A.M.  
 PHOENIX, ARIZONA

On this 9th day of November, 19 81, before me personally appeared DEAN G. ROBERTS, duly authorized agent of Energy Fuels Exploration Company, a Colorado corporation, known to me to be the person who executed the within instrument on behalf of the corporation therein named and acknowledged to me that such corporation executed the same.

IN WITNESS WHEREOF, I have hereunto set my hand and official seal.

My Commission Expires: 4-9-85.

[Signature]  
 Notary Public

LOCATION MAP  
PINYON LODGE CLAIMS  
MOHAVE COUNTY, ARIZONA

scale 1" = 2000'

R 4 W

T37N

T36N

Sec 2

Sec 11

Sec 14

Sec 23

ARIZONA STATE OFFICE  
BUL. LAND MANAGEMENT  
JAN 21 1982  
7:45 AM  
ARIZONA

Sec 5	PINYON 520	PINYON 564	PINYON 608	PINYON 652	PINYON 696	PINYON 740	PINYON 784	PINYON 828
	PINYON 521	PINYON 565	PINYON 609	PINYON 653	PINYON 697	PINYON 741	PINYON 785	PINYON 829
	PINYON 522	PINYON 566	PINYON 610	PINYON 654	PINYON 698	PINYON 742	PINYON 786	PINYON 830
	PINYON 523	PINYON 567	PINYON 611	PINYON 655	PINYON 699	PINYON 743	PINYON 787	PINYON 831
	PINYON 524	PINYON 568	PINYON 612	PINYON 656	PINYON 700	PINYON 744	PINYON 788	PINYON 832
	PINYON 525	PINYON 569	PINYON 613	PINYON 657	PINYON 701	PINYON 745	PINYON 789	PINYON 833
	PINYON 526	PINYON 570	PINYON 614	PINYON 658	PINYON 702	PINYON 746	PINYON 790	PINYON 834
	PINYON 527	PINYON 571	PINYON 615	PINYON 659	PINYON 703	PINYON 747	PINYON 791	PINYON 835
	PINYON 528	PINYON 572	PINYON 616	PINYON 660	PINYON 704	PINYON 748	PINYON 792	PINYON 836
Sec 8	PINYON 529	PINYON 573	PINYON 617	PINYON 661	PINYON 705	PINYON 749	PINYON 793	PINYON 837
	PINYON 530	PINYON 574	PINYON 618	PINYON 662	PINYON 706	PINYON 750	PINYON 794	PINYON 838
	PINYON 531	PINYON 575	PINYON 619	PINYON 663	PINYON 707	PINYON 751	PINYON 795	PINYON 839
	PINYON 532	PINYON 576	PINYON 620	PINYON 664	PINYON 708	PINYON 752	PINYON 796	PINYON 840
	PINYON 533	PINYON 577	PINYON 621	PINYON 665	PINYON 709	PINYON 753	PINYON 797	PINYON 841
	PINYON 534	PINYON 578	PINYON 622	PINYON 666	PINYON 710	PINYON 754	PINYON 798	PINYON 842
	PINYON 535	PINYON 579	PINYON 623	PINYON 667	PINYON 711	PINYON 755	PINYON 799	PINYON 843
	PINYON 536	PINYON 580	PINYON 624	PINYON 668	PINYON 712	PINYON 756	PINYON 800	PINYON 844
	PINYON 537	PINYON 581	PINYON 625	PINYON 669	PINYON 713	PINYON 757	PINYON 801	PINYON 845
Sec 17	PINYON 538	PINYON 582	PINYON 626	PINYON 670	PINYON 714	PINYON 758	PINYON 802	PINYON 846
	PINYON 539	PINYON 583	PINYON 627	PINYON 671	PINYON 715	PINYON 759	PINYON 803	PINYON 847
	PINYON 540	PINYON 584	PINYON 628	PINYON 672	PINYON 716	PINYON 760	PINYON 804	PINYON 848
	PINYON 541	PINYON 585	PINYON 629	PINYON 673	PINYON 717	PINYON 761	PINYON 805	PINYON 849
	PINYON 542	PINYON 586	PINYON 630	PINYON 674	PINYON 718	PINYON 762	PINYON 806	PINYON 850
	PINYON 543	PINYON 587	PINYON 631	PINYON 675	PINYON 719	PINYON 763	PINYON 807	PINYON 851
	PINYON 544	PINYON 588	PINYON 632	PINYON 676	PINYON 720	PINYON 764	PINYON 808	PINYON 852
	PINYON 545	PINYON 589	PINYON 633	PINYON 677	PINYON 721	PINYON 765	PINYON 809	PINYON 853
	PINYON 546	PINYON 590	PINYON 634	PINYON 678	PINYON 722	PINYON 766	PINYON 810	PINYON 854
Sec 20	PINYON 547	PINYON 591	PINYON 635	PINYON 679	PINYON 723	PINYON 767	PINYON 811	PINYON 855
	PINYON 548	PINYON 592	PINYON 636	PINYON 680	PINYON 724	PINYON 768	PINYON 812	PINYON 856
	PINYON 549	PINYON 593	PINYON 637	PINYON 681	PINYON 725	PINYON 769	PINYON 813	PINYON 857
	PINYON 550	PINYON 594	PINYON 638	PINYON 682	PINYON 726	PINYON 770	PINYON 814	PINYON 858
	PINYON 551	PINYON 595	PINYON 639	PINYON 683	PINYON 727	PINYON 771	PINYON 815	PINYON 859
	PINYON 552	PINYON 596	PINYON 640	PINYON 684	PINYON 728	PINYON 772	PINYON 816	PINYON 860
	PINYON 553	PINYON 597	PINYON 641	PINYON 685	PINYON 729	PINYON 773	PINYON 817	PINYON 861
	PINYON 554	PINYON 598	PINYON 642	PINYON 686	PINYON 730	PINYON 774	PINYON 818	PINYON 862
	PINYON 555	PINYON 599	PINYON 643	PINYON 687	PINYON 731	PINYON 775	PINYON 819	PINYON 863

All location monuments, corners and end centers are 2" X 2" X 4' wooden posts.

TIE: Cor. 1 of PINYON 554 is 15270.89' South and 8951.91' East from the NE Cor. of Sec. 12, T36N, R5W.

LODE LOCATION NOTICE AND CERTIFICATE

STATE OF Arizona )  
 ) ss.  
COUNTY OF Coconino )

The undersigned, Dean G. Roberts, in preparing this Lode Location Notice and Certificate is acting for and in behalf of Energy Fuels Exploration Company, a Colorado corporation, whose address is 1515 Arapahoe Street, Denver, Colorado 80202 (hereinafter called "Energy Fuels").

1. Claim. The Pinyon No. 572 claim is located by Energy Fuels on this 6 day of NOV, 19 81, for mining purposes and is 1500 linear feet in length along the vein or lode containing valuable minerals and 300 linear feet in width on each side of the center line of this claim and is located for all surface rights, privileges, minerals and other rights granted by the existing laws and customs. The general course of this claim is from East to West (general direction).

2. Location Monument. The location monument on which this notice is posted is located in Section 4, Township 36 North, Range 4 West, and is situated within the boundaries of this claim at Corner No. 2 which is the Northeast corner of this claim. The location monument lies on the East end of this claim and is 1500 feet from the opposite end of this claim.

3. Description. The description of this claim, its boundaries and its locality are as follows:

(a) Location: The claim is located in the SE 1/4, SEC 5 & SW 1/4, SEC 4 of NE 1/4 SEC 8 & NW 1/4, Section 9, Township 36 North, Range 4 West, Gila & Salt River Base Meridian, Hacks Canyon Mining District, County of Mohave, and State of Arizona.

(b) Description: The boundary of this claim can be readily traced, viz: Beginning at Corner No. 2 of this claim, common with Corner No. 1 of the Pinyon No. 616 Claim, thence South, 300 feet to End Center; thence South, 300 feet to Corner No. 3; thence West, 1500 feet to Corner No. 4; thence North, 300 feet to End Center; thence North, 300 feet to Corner No. 1; thence East, 1500 feet to Corner No. 2; the place of beginning.

(c) Tie: Corner No. 2 of this claim can be located by proceeding 329.11 feet due North and 11951.91 feet due EAST from the Northeast corner (permanent monument/benchmark) of Section 12, Township 36 North, Range 5 West, of the Gila & Salt River Base Meridian, Mohave County, Arizona.

LOCATOR:

ENERGY FUELS EXPLORATION COMPANY ARIZONA STATE OFFICE  
BU. LAND MANAGEMENT

By Dean G. Roberts JAN 21 1982  
Duly Authorized Agent

7:45 A.M.  
PHOENIX, ARIZONA

STATE OF Arizona )  
 ) ss.  
COUNTY OF Coconino )

On this 9th day of NOVEMBER, 19 81, before me personally appeared DEAN G. ROBERTS, duly authorized agent of Energy Fuels Exploration Company, a Colorado corporation, known to me to be the person who executed the within instrument on behalf of the corporation therein named and acknowledged to me that such corporation executed the same.

IN WITNESS WHEREOF, I have hereunto set my hand and official seal.

My Commission Expires: 4-9-85.

Notary Public

LOCATION MAP  
PINYON LODGE CLAIMS  
MOHAVE COUNTY, ARIZONA

scale 1" = 2000'

R 4 W

T37N

T36N

Sec 2

Sec 11

Sec 14

Sec 23

A  
M  
C  
151867  
N

Sec 5

Sec 8

Sec 17

Sec 20

BEARING 00°N

BEARING 00°E

All location monuments, corners and end centers  
are 2" X 2" X 4' wooden posts.

TIE: Cor. 1 of PINYON 554 is 15270.89' South and  
8951.91' East from the NE Cor. of Sec. 12, T36N, R4W

ARIZONA STATE OFFICE  
BU. LAND MANAGEMENT

JAN 21 1982

7:45 A.M.  
PHOENIX, ARIZONA

	PINYON 520	PINYON 564	PINYON 608	PINYON 652	PINYON 696	PINYON 740	PINYON 787	PINYON 837	
	PINYON 521	PINYON 565	PINYON 609	PINYON 653	PINYON 697	PINYON 741	PINYON 788	PINYON 838	
	PINYON 522	PINYON 566	PINYON 610	PINYON 654	PINYON 698	PINYON 742	PINYON 789	PINYON 839	
	PINYON 523	PINYON 567	PINYON 611 Sec 4	PINYON 655	PINYON 699	PINYON 745	PINYON 790 Sec 3	PINYON 840	
	PINYON 524	PINYON 568	PINYON 612	PINYON 656	PINYON 700	PINYON 746	PINYON 791	PINYON 841	
	PINYON 525	PINYON 569	PINYON 613	PINYON 657	PINYON 701	PINYON 747	PINYON 792	PINYON 842	
	PINYON 526	PINYON 570	PINYON 614	PINYON 658	PINYON 702	PINYON 748	PINYON 793	PINYON 843	
	PINYON 527	PINYON 571	PINYON 615	PINYON 659	PINYON 703	PINYON 749	PINYON 794	PINYON 844	
	PINYON 528	PINYON 572	PINYON 616	PINYON 660	PINYON 704	PINYON 750	PINYON 795	PINYON 845	
	PINYON 529	PINYON 573	PINYON 617	PINYON 661	PINYON 705	PINYON 751	PINYON 796	PINYON 846	
	PINYON 530	PINYON 574	PINYON 618	PINYON 662	PINYON 706	PINYON 752	PINYON 797	PINYON 847	
	PINYON 531	PINYON 575	PINYON 619 Sec 9	PINYON 663	PINYON 707	PINYON 753	PINYON 798 Sec 10	PINYON 848	
	PINYON 532	PINYON 576	PINYON 620	PINYON 664	PINYON 708	PINYON 754	PINYON 799	PINYON 849	
	PINYON 533	PINYON 577	PINYON 621	PINYON 665	PINYON 709	PINYON 755	PINYON 800	PINYON 850	
	PINYON 534	PINYON 578	PINYON 622	PINYON 666	PINYON 710	PINYON 756	PINYON 801	PINYON 851	
	PINYON 535	PINYON 579	PINYON 623	PINYON 667	PINYON 711	PINYON 757	PINYON 802	PINYON 852	
	PINYON 536	PINYON 580	PINYON 624	PINYON 668	PINYON 712	PINYON 758	PINYON 803	PINYON 853	
	PINYON 537	PINYON 581	PINYON 625	PINYON 669	PINYON 713	PINYON 759	PINYON 804	PINYON 854	
	PINYON 538	PINYON 582	PINYON 626	PINYON 670	PINYON 714	PINYON 760	PINYON 805	PINYON 855	
	PINYON 539	PINYON 583	PINYON 627	PINYON 671	PINYON 715	PINYON 761	PINYON 806	PINYON 856	
	PINYON 540	PINYON 584	PINYON 628 Sec 16	PINYON 672	PINYON 716	PINYON 762	PINYON 807 Sec 15	PINYON 857	
	PINYON 541	PINYON 585	PINYON 629	PINYON 673	PINYON 717	PINYON 763	PINYON 808	PINYON 858	
	PINYON 542	PINYON 586	PINYON 630	PINYON 674	PINYON 718	PINYON 764	PINYON 809	PINYON 859	
	PINYON 543	PINYON 587	PINYON 631	PINYON 675	PINYON 719	PINYON 765	PINYON 810	PINYON 860	
	PINYON 544	PINYON 588	PINYON 632	PINYON 676	PINYON 720	PINYON 766	PINYON 811	PINYON 861	
	PINYON 545	PINYON 589	PINYON 633	PINYON 677	PINYON 721	PINYON 767	PINYON 812	PINYON 862	
	PINYON 546	PINYON 590	PINYON 634	PINYON 678	PINYON 722	PINYON 768	PINYON 813	PINYON 863	
	PINYON 547	PINYON 591	PINYON 635	PINYON 679	PINYON 723	PINYON 769	PINYON 814	PINYON 864	
	PINYON 548	PINYON 592	PINYON 636	PINYON 680	PINYON 724	PINYON 770	PINYON 815	PINYON 865	
	PINYON 549	PINYON 593	PINYON 637 Sec 21	PINYON 681	PINYON 725	PINYON 771	PINYON 816 Sec 22	PINYON 866	
	PINYON 550	PINYON 594	PINYON 638	PINYON 682	PINYON 726	PINYON 772	PINYON 817	PINYON 867	
	PINYON 551	PINYON 595	PINYON 639	PINYON 683	PINYON 727	PINYON 773	PINYON 818	PINYON 868	
	PINYON 552	PINYON 596	PINYON 640	PINYON 684	PINYON 728	PINYON 774	PINYON 819	PINYON 869	
	PINYON 553	PINYON 597	PINYON 641	PINYON 685	PINYON 729	PINYON 775	PINYON 820	PINYON 870	
	PINYON 554	PINYON 598	PINYON 642	PINYON 686	PINYON 730	PINYON 776	PINYON 821	PINYON 871	



## LODE LOCATION NOTICE AND CERTIFICATE

STATE OF Arizona )  
 ) ss.  
 COUNTY OF Coconino )

The undersigned, Dean G. Roberts, in preparing this Lode Location Notice and Certificate is acting for and in behalf of Energy Fuels Exploration Company, a Colorado corporation, whose address is 1515 Arapahoe Street, Denver, Colorado 80202 (hereinafter called "Energy Fuels").

1. Claim. The Pinyon No. 573 claim is located by Energy Fuels on this 6 day of NOV, 19 81, for mining purposes and is 1500 linear feet in length along the vein or lode containing valuable minerals and 300 linear feet in width on each side of the center line of this claim and is located for all surface rights, privileges, minerals and other rights granted by the existing laws and customs. The general course of this claim is from East to West (general direction).

2. Location Monument. The location monument on which this notice is posted is located in Section 9, Township 36 North, Range 4 West, and is situated within the boundaries of this claim at Corner No. 2 which is the Northeast corner of this claim. The location monument lies on the East end of this claim and is 1500 feet from the opposite end of this claim.

3. Description. The description of this claim, its boundaries and its locality are as follows:

(a) Location: The claim is located in the NE 1/4, SEC 8 & NW 1/4, Section 9, Township 36 North, Range 4 West, Gila & Salt River Base Meridian, Hacks Canyon Mining District, County of Mohave, and State of Arizona.

(b) Description: The boundary of this claim can be readily traced, viz: Beginning at Corner No. 2 of this claim, common with Corner No. 1 of the Pinyon No. 617 Claim, thence South, 300 feet to End Center; thence South, 300 feet to Corner No. 3; thence West, 1500 feet to Corner No. 4; thence North, 300 feet to End Center; thence North, 300 feet to Corner No. 1; thence East, 1500 feet to Corner No. 2; the place of beginning.

(c) Tie: Corner No. 2 of this claim can be located by proceeding 270.89 feet due SOUTH and 11951.91 feet due EAST from the Northeast corner (permanent monument/benchmark) of Section 12, Township 36 North, Range 5 West, of the Gila & Salt River Base Meridian, Mohave County, Arizona.

LOCATOR:

ENERGY FUELS EXPLORATION COMPANY ARIZONA STATE OFFICE  
 BU. LAND MANAGEMENT

By Dean G. Roberts JAN 21 1982  
 Duly Authorized Agent

STATE OF Arizona )  
 ) ss.  
 COUNTY OF Coconino )

7:45 A.M.  
 PHOENIX, ARIZONA

On this 9th day of November, 19 81, before me personally appeared Dean G. Roberts, duly authorized agent of Energy Fuels Exploration Company, a Colorado corporation, known to me to be the person who executed the within instrument on behalf of the corporation therein named and acknowledged to me that such corporation executed the same.

IN WITNESS WHEREOF, I have hereunto set my hand and official seal.

My Commission Expires: 4-9-85.

Tim S. Vallon  
 Notary Public

LOCATION MAP  
PINYON LODGE CLAIMS  
MOHAVE COUNTY, ARIZONA

scale 1" = 2000'

R 4 W

T37N

T36N

Sec 2

A MC 151868

N

Sec 14

Sec 23

Sec 5

Sec 8

Sec 17

Sec 20

PINYON 520	PINYON 564	PINYON 608	PINYON 652	PINYON 696	PINYON 740	PINYON 784	PINYON 828
PINYON 521	PINYON 565	PINYON 609	PINYON 653	PINYON 697	PINYON 741	PINYON 785	PINYON 829
PINYON 522	PINYON 566	PINYON 610	PINYON 654	PINYON 698	PINYON 742	PINYON 786	PINYON 830
PINYON 523	PINYON 567	PINYON 611 Sec 4	PINYON 655	PINYON 699	PINYON 745	PINYON 790 Sec 3	PINYON 840
PINYON 524	PINYON 568	PINYON 612	PINYON 656	PINYON 700	PINYON 746	PINYON 791	PINYON 841
PINYON 525	PINYON 569	PINYON 613	PINYON 657	PINYON 701	PINYON 747	PINYON 792	PINYON 842
PINYON 526	PINYON 570	PINYON 614	PINYON 658	PINYON 702	PINYON 748	PINYON 793	PINYON 843
PINYON 527	PINYON 571	PINYON 615	PINYON 659	PINYON 703	PINYON 749	PINYON 794	PINYON 844
PINYON 528	PINYON 572	PINYON 616	PINYON 660	PINYON 704	PINYON 750	PINYON 795	PINYON 845
PINYON 529	PINYON 573	PINYON 617	PINYON 661	PINYON 705	PINYON 751	PINYON 796	PINYON 846
PINYON 530	PINYON 574	PINYON 618	PINYON 662	PINYON 706	PINYON 752	PINYON 797	PINYON 847
PINYON 531	PINYON 575	PINYON 619 Sec 9	PINYON 663	PINYON 707	PINYON 753	PINYON 798 Sec 10	PINYON 848
PINYON 532	PINYON 576	PINYON 620	PINYON 664	PINYON 708	PINYON 754	PINYON 799	PINYON 849
PINYON 533	PINYON 577	PINYON 621	PINYON 665	PINYON 709	PINYON 755	PINYON 800	PINYON 850
PINYON 534	PINYON 578	PINYON 622	PINYON 666	PINYON 710	PINYON 756	PINYON 801	PINYON 851
PINYON 535	PINYON 579	PINYON 623	PINYON 667	PINYON 711	PINYON 757	PINYON 802	PINYON 852
PINYON 536	PINYON 580	PINYON 624	PINYON 668	PINYON 712	PINYON 758	PINYON 803	PINYON 853
PINYON 537	PINYON 581	PINYON 625	PINYON 669	PINYON 713	PINYON 759	PINYON 804	PINYON 854
PINYON 538	PINYON 582	PINYON 626	PINYON 670	PINYON 714	PINYON 760	PINYON 805	PINYON 855
PINYON 539	PINYON 583	PINYON 627	PINYON 671	PINYON 715	PINYON 761	PINYON 806	PINYON 856
PINYON 540	PINYON 584	PINYON 628 Sec 16	PINYON 672	PINYON 716	PINYON 762	PINYON 807 Sec 15	PINYON 857
PINYON 541	PINYON 585	PINYON 629	PINYON 673	PINYON 717	PINYON 763	PINYON 808	PINYON 858
PINYON 542	PINYON 586	PINYON 630	PINYON 674	PINYON 718	PINYON 764	PINYON 809	PINYON 859
PINYON 543	PINYON 587	PINYON 631	PINYON 675	PINYON 719	PINYON 765	PINYON 810	PINYON 860
PINYON 544	PINYON 588	PINYON 632	PINYON 676	PINYON 720	PINYON 766	PINYON 811	PINYON 861
PINYON 545	PINYON 589	PINYON 633	PINYON 677	PINYON 721	PINYON 767	PINYON 812	PINYON 862
PINYON 546	PINYON 590	PINYON 634	PINYON 678	PINYON 722	PINYON 768	PINYON 813	PINYON 863
PINYON 547	PINYON 591	PINYON 635	PINYON 679	PINYON 723	PINYON 769	PINYON 814	PINYON 864
PINYON 548	PINYON 592	PINYON 636	PINYON 680	PINYON 724	PINYON 770	PINYON 815	PINYON 865
PINYON 549	PINYON 593	PINYON 637 Sec 21	PINYON 681	PINYON 725	PINYON 771	PINYON 816 Sec 22	PINYON 866
PINYON 550	PINYON 594	PINYON 638	PINYON 682	PINYON 726	PINYON 772	PINYON 817	PINYON 867
PINYON 551	PINYON 595	PINYON 639	PINYON 683	PINYON 727	PINYON 773	PINYON 818	PINYON 868
PINYON 552	PINYON 596	PINYON 640	PINYON 684	PINYON 728	PINYON 774	PINYON 819	PINYON 869
PINYON 553	PINYON 597	PINYON 641	PINYON 685	PINYON 729	PINYON 775	PINYON 820	PINYON 870
PINYON 554	PINYON 598	PINYON 642	PINYON 686	PINYON 730	PINYON 776	PINYON 821	PINYON 871

300  
300  
1500'

BEARING 00° E

All location monuments, corners and end centers  
are 2" X 2" X 4' wooden posts.

TIE: Cor. 1 of PINYON 554 is 15270.89' South and  
8951.91' East from the NE Cor. of Sec. 12, T36N, R5W.

ARIZONA STATE OFFICE  
BU. LAND MANAGEMENT

JAN 21 1982

7:45 AM  
TX ARIZONA

## LODE LOCATION NOTICE AND CERTIFICATE

STATE OF Arizona )  
 ) ss.  
 COUNTY OF Coconino )

The undersigned, Dean G. Roberts, in preparing this Lode Location Notice and Certificate is acting for and in behalf of Energy Fuels Exploration Company, a Colorado corporation, whose address is 1515 Arapahoe Street, Denver, Colorado 80202 (hereinafter called "Energy Fuels").

1. Claim. The Pinyon No. 574 claim is located by Energy Fuels on this 6 day of NOV, 19 81, for mining purposes and is 1500 linear feet in length along the vein or lode containing valuable minerals and 300 linear feet in width on each side of the center line of this claim and is located for all surface rights, privileges, minerals and other rights granted by the existing laws and customs. The general course of this claim is from East to West (general direction).

2. Location Monument. The location monument on which this notice is posted is located in Section 9, Township 36 North, Range 4 West, and is situated within the boundaries of this claim at Corner No. 2 which is the Northeast corner of this claim. The location monument lies on the East end of this claim and is 1500 feet from the opposite end of this claim.

3. Description. The description of this claim, its boundaries and its locality are as follows:

(a) Location: The claim is located in the NE 1/4, SEC 8 & NW 1/4, Section 9, Township 36 North, Range 4 West, Gila & Salt River Base Meridian, Hacks Canyon Mining District, County of Mohave, and State of Arizona.

(b) Description: The boundary of this claim can be readily traced, viz: Beginning at Corner No. 2 of this claim, common with Corner No. 1 of the Pinyon No. 618 Claim, thence South, 300 feet to End Center; thence South, 300 feet to Corner No. 3; thence West, 1500 feet to Corner No. 4; thence North, 300 feet to End Center; thence North, 300 feet to Corner No. 1; thence East, 1500 feet to Corner No. 2; the place of beginning.

(c) Tie: Corner No. 2 of this claim can be located by proceeding 870.89 feet due SOUTH and 11951.91 feet due EAST from the Northeast corner (permanent monument/benchmark) of Section 12, Township 36 North, Range 5 West, of the Gila & Salt River Base Meridian, Mohave County, Arizona.

LOCATOR:

ENERGY FUELS EXPLORATION COMPANY

ARIZONA STATE OFFICE  
 DIV. LAND MANAGEMENT

By Dean G. Roberts JAN 21 1982  
 Duly Authorized Agent

STATE OF Arizona )  
 ) ss.  
 COUNTY OF Coconino )

7:45 A.M.  
 PHOENIX, ARIZONA

On this 9th day of NOVEMBER, 19 81, before me personally appeared DEAN G. ROBERTS, duly authorized agent of Energy Fuels Exploration Company, a Colorado corporation, known to me to be the person who executed the within instrument on behalf of the corporation therein named and acknowledged to me that such corporation executed the same.

IN WITNESS WHEREOF, I have hereunto set my hand and official seal.

My Commission Expires: 4-9-85.

James S. Tuller  
 Notary Public

LOCATION MAP  
PINYON LODGE CLAIMS  
MOHAVE COUNTY, ARIZONA

scale 1" = 2000'

R 4 W

T37N

T36N

Sec 2

A H C 151809

Sec 11

Sec 14

Sec 23

Sec 5

Sec 8

Sec 17

Sec 20

PINYON 520	PINYON 564	PINYON 608	PINYON 652	PINYON 696	PINYON 740	PINYON 784	PINYON 828
PINYON 521	PINYON 565	PINYON 609	PINYON 653	PINYON 697	PINYON 741	PINYON 785	PINYON 829
PINYON 522	PINYON 566	PINYON 610	PINYON 654	PINYON 698	PINYON 742	PINYON 786	PINYON 830
PINYON 523	PINYON 567	PINYON 611 Sec 4	PINYON 655	PINYON 699	PINYON 745	PINYON 790 Sec 3	PINYON 840
PINYON 524	PINYON 568	PINYON 612	PINYON 656	PINYON 700	PINYON 746	PINYON 791	PINYON 841
PINYON 525	PINYON 569	PINYON 613	PINYON 657	PINYON 701	PINYON 747	PINYON 792	PINYON 842
PINYON 526	PINYON 570	PINYON 614	PINYON 658	PINYON 702	PINYON 748	PINYON 793	PINYON 843
PINYON 527	PINYON 571	PINYON 615	PINYON 659	PINYON 703	PINYON 749	PINYON 794	PINYON 844
PINYON 528	PINYON 572	PINYON 616	PINYON 660	PINYON 704	PINYON 750	PINYON 795	PINYON 845
PINYON 529	PINYON 573	PINYON 617	PINYON 661	PINYON 705	PINYON 751	PINYON 796	PINYON 846
PINYON 530	PINYON 574	PINYON 618	PINYON 662	PINYON 706	PINYON 752	PINYON 797	PINYON 847
PINYON 531	PINYON 575	PINYON 619 Sec 9	PINYON 663	PINYON 707	PINYON 753	PINYON 798 Sec 10	PINYON 848
PINYON 532	PINYON 576	PINYON 620	PINYON 664	PINYON 708	PINYON 754	PINYON 799	PINYON 849
PINYON 533	PINYON 577	PINYON 621	PINYON 665	PINYON 709	PINYON 755	PINYON 800	PINYON 850
PINYON 534	PINYON 578	PINYON 622	PINYON 666	PINYON 710	PINYON 756	PINYON 801	PINYON 851
PINYON 535	PINYON 579	PINYON 623	PINYON 667	PINYON 711	PINYON 757	PINYON 802	PINYON 852
PINYON 536	PINYON 580	PINYON 624	PINYON 668	PINYON 712	PINYON 758	PINYON 803	PINYON 853
PINYON 537	PINYON 581	PINYON 625	PINYON 669	PINYON 713	PINYON 759	PINYON 804	PINYON 854
PINYON 538	PINYON 582	PINYON 626	PINYON 670	PINYON 714	PINYON 760	PINYON 805	PINYON 855
PINYON 539	PINYON 583	PINYON 627	PINYON 671	PINYON 715	PINYON 761	PINYON 806	PINYON 856
PINYON 540	PINYON 584	PINYON 628 Sec 16	PINYON 672	PINYON 716	PINYON 762	PINYON 807 Sec 15	PINYON 857
PINYON 541	PINYON 585	PINYON 629	PINYON 673	PINYON 717	PINYON 763	PINYON 808	PINYON 858
PINYON 542	PINYON 586	PINYON 630	PINYON 674	PINYON 718	PINYON 764	PINYON 809	PINYON 859
PINYON 543	PINYON 587	PINYON 631	PINYON 675	PINYON 719	PINYON 765	PINYON 810	PINYON 860
PINYON 544	PINYON 588	PINYON 632	PINYON 676	PINYON 720	PINYON 766	PINYON 811	PINYON 861
PINYON 545	PINYON 589	PINYON 633	PINYON 677	PINYON 721	PINYON 767	PINYON 812	PINYON 862
PINYON 546	PINYON 590	PINYON 634	PINYON 678	PINYON 722	PINYON 768	PINYON 813	PINYON 863
PINYON 547	PINYON 591	PINYON 635	PINYON 679	PINYON 723	PINYON 769	PINYON 814	PINYON 864
PINYON 548	PINYON 592	PINYON 636	PINYON 680	PINYON 724	PINYON 770	PINYON 815	PINYON 865
PINYON 549	PINYON 593	PINYON 637 Sec 21	PINYON 681	PINYON 725	PINYON 771	PINYON 816 Sec 22	PINYON 866
PINYON 550	PINYON 594	PINYON 638	PINYON 682	PINYON 726	PINYON 772	PINYON 817	PINYON 867
PINYON 551	PINYON 595	PINYON 639	PINYON 683	PINYON 727	PINYON 773	PINYON 818	PINYON 868
PINYON 552	PINYON 596	PINYON 640	PINYON 684	PINYON 728	PINYON 774	PINYON 819	PINYON 869
PINYON 553	PINYON 597	PINYON 641	PINYON 685	PINYON 729	PINYON 775	PINYON 820	PINYON 870
PINYON 554	PINYON 598	PINYON 642	PINYON 686	PINYON 730	PINYON 776	PINYON 821	PINYON 871

300'  
300'  
1500'

BEARING 00° E

All location monuments, corners and end centers are 2" X 2" X 4' wooden posts.

TIE: Cor. 1 of PINYON 554 is 15270.89' South and 8951.91' East from the NE Cor. of Sec. 12, T36N, R5W.

ARIZONA STATE OFFICE  
BU. LAND MANAGEMENT

JAN 21 1962

7:45 A.M.  
PHOENIX, ARIZONA

## LODE LOCATION NOTICE AND CERTIFICATE

STATE OF Arizona )  
 ) ss.  
 COUNTY OF Coconino )

The undersigned, Dean G. Roberts, in preparing this Lode Location Notice and Certificate is acting for and in behalf of Energy Fuels Exploration Company, a Colorado corporation, whose address is 1515 Arapahoe Street, Denver, Colorado 80202 (hereinafter called "Energy Fuels").

1. Claim. The Pinyon No. 575 claim is located by Energy Fuels on this 6 day of NOV, 19 81 for mining purposes and is 1500 linear feet in length along the vein or lode containing valuable minerals and 300 linear feet in width on each side of the center line of this claim and is located for all surface rights, privileges, minerals and other rights granted by the existing laws and customs. The general course of this claim is from East to West (general direction). D

2. Location Monument. The location monument on which this notice is posted is located in Section 9, Township 36 North, Range 4 West, and is situated within the boundaries of this claim at Corner No. 2 which is the Northeast corner of this claim. The location monument lies on the East end of this claim and is 1500 feet from the opposite end of this claim. 51870

3. Description. The description of this claim, its boundaries and its locality are as follows:

(a) Location: The claim is located in the NE 1/4, SEC 8 & NW 1/4, Section 9, Township 36 North, Range 4 West, Gila & Salt River Base Meridian, Hacks Canyon Mining District, County of Mohave, and State of Arizona.

(b) Description: The boundary of this claim can be readily traced, viz: Beginning at Corner No. 2 of this claim, common with Corner No. 1 of the Pinyon No. 619 Claim, thence South, 300 feet to End Center; thence South, 300 feet to Corner No. 3; thence West, 1500 feet to Corner No. 4; thence North, 300 feet to End Center; thence North, 300 feet to Corner No. 1; thence East, 1500 feet to Corner No. 2; the place of beginning.

(c) Tie: Corner No. 2 of this claim can be located by proceeding 1470.89 feet due SOUTH and 11951.91 feet due EAST from the Northeast corner (permanent monument/benchmark) of Section 12, Township 36 North, Range 5 West, of the Gila & Salt River Base Meridian, Mohave County, Arizona.

LOCATOR:

ENERGY FUELS EXPLORATION COMPANY  
 ARIZONA STATE OFFICE  
 BY Dean G. Roberts BU LAND MANAGEMENT  
 Duly Authorized Agent JAN 21 1982

STATE OF Arizona )  
 ) ss.  
 COUNTY OF Coconino )

On this 9th day of November, 19 81, before me personally appeared DEAN G. ROBERTS, duly authorized agent of Energy Fuels Exploration Company, a Colorado corporation, known to me to be the person who executed the within instrument on behalf of the corporation therein named and acknowledged to me that such corporation executed the same.

IN WITNESS WHEREOF, I have hereunto set my hand and official seal.

My Commission Expires: 4-9-85.

Tim S. Hall  
 Notary Public

7:45 A.M.  
 PHOENIX, ARIZONA

LOCATION MAP  
PINYON LODE CLAIMS  
MOHAVE COUNTY, ARIZONA

scale 1" = 2000'

R 4 W

T37N

T36N

Sec 2

Sec 11

Sec 14

Sec 23

A  
MC 151170



Sec 5

Sec 8

Sec 17

Sec 20

PINYON 520	PINYON 564	PINYON 608	PINYON 652	PINYON 696	PINYON 740	PINYON 787	PINYON 837
PINYON 521	PINYON 565	PINYON 609	PINYON 653	PINYON 697	PINYON 741	PINYON 788	PINYON 838
PINYON 522	PINYON 566	PINYON 610	PINYON 654	PINYON 698	PINYON 742	PINYON 789	PINYON 839
PINYON 523	PINYON 567	PINYON 611 Sec 4	PINYON 655	PINYON 699	PINYON 745	PINYON 790 Sec 3	PINYON 840
PINYON 524	PINYON 568	PINYON 612	PINYON 656	PINYON 700	PINYON 746	PINYON 791	PINYON 841
PINYON 525	PINYON 569	PINYON 613	PINYON 657	PINYON 701	PINYON 747	PINYON 792	PINYON 842
PINYON 526	PINYON 570	PINYON 614	PINYON 658	PINYON 702	PINYON 748	PINYON 793	PINYON 843
PINYON 527	PINYON 571	PINYON 615	PINYON 659	PINYON 703	PINYON 749	PINYON 794	PINYON 844
PINYON 528	PINYON 572	PINYON 616	PINYON 660	PINYON 704	PINYON 750	PINYON 795	PINYON 845
PINYON 529	PINYON 573	PINYON 617	PINYON 661	PINYON 705	PINYON 751	PINYON 796	PINYON 846
PINYON 530	PINYON 574	PINYON 618	PINYON 662	PINYON 706	PINYON 752	PINYON 797	PINYON 847
PINYON 531	PINYON 575	PINYON 619 Sec 9	PINYON 663	PINYON 707	PINYON 753	PINYON 798 Sec 10	PINYON 848
PINYON 532	PINYON 576	PINYON 620	PINYON 664	PINYON 708	PINYON 754	PINYON 799	PINYON 849
PINYON 533	PINYON 577	PINYON 621	PINYON 665	PINYON 709	PINYON 755	PINYON 800	PINYON 850
PINYON 534	PINYON 578	PINYON 622	PINYON 666	PINYON 710	PINYON 756	PINYON 801	PINYON 851
PINYON 535	PINYON 579	PINYON 623	PINYON 667	PINYON 711	PINYON 757	PINYON 802	PINYON 852
PINYON 536	PINYON 580	PINYON 624	PINYON 668	PINYON 712	PINYON 758	PINYON 803	PINYON 853
PINYON 537	PINYON 581	PINYON 625	PINYON 669	PINYON 713	PINYON 759	PINYON 804	PINYON 854
PINYON 538	PINYON 582	PINYON 626	PINYON 670	PINYON 714	PINYON 760	PINYON 805	PINYON 855
PINYON 539	PINYON 583	PINYON 627	PINYON 671	PINYON 715	PINYON 761	PINYON 806	PINYON 856
PINYON 540	PINYON 584	PINYON 628 Sec 16	PINYON 672	PINYON 716	PINYON 762	PINYON 807 Sec 15	PINYON 857
PINYON 541	PINYON 585	PINYON 629	PINYON 673	PINYON 717	PINYON 763	PINYON 808	PINYON 858
PINYON 542	PINYON 586	PINYON 630	PINYON 674	PINYON 718	PINYON 764	PINYON 809	PINYON 859
PINYON 543	PINYON 587	PINYON 631	PINYON 675	PINYON 719	PINYON 765	PINYON 810	PINYON 860
PINYON 544	PINYON 588	PINYON 632	PINYON 676	PINYON 720	PINYON 766	PINYON 811	PINYON 861
PINYON 545	PINYON 589	PINYON 633	PINYON 677	PINYON 721	PINYON 767	PINYON 812	PINYON 862
PINYON 546	PINYON 590	PINYON 634	PINYON 678	PINYON 722	PINYON 768	PINYON 813	PINYON 863
PINYON 547	PINYON 591	PINYON 635	PINYON 679	PINYON 723	PINYON 769	PINYON 814	PINYON 864
PINYON 548	PINYON 592	PINYON 636	PINYON 680	PINYON 724	PINYON 770	PINYON 815	PINYON 865
PINYON 549	PINYON 593	PINYON 637 Sec 21	PINYON 681	PINYON 725	PINYON 771	PINYON 816 Sec 22	PINYON 866
PINYON 550	PINYON 594	PINYON 638	PINYON 682	PINYON 726	PINYON 772	PINYON 817	PINYON 867
PINYON 551	PINYON 595	PINYON 639	PINYON 683	PINYON 727	PINYON 773	PINYON 818	PINYON 868
PINYON 552	PINYON 596	PINYON 640	PINYON 684	PINYON 728	PINYON 774	PINYON 819	PINYON 869
PINYON 553	PINYON 597	PINYON 641	PINYON 685	PINYON 729	PINYON 775	PINYON 820	PINYON 870
PINYON 554	PINYON 598	PINYON 642	PINYON 686	PINYON 730	PINYON 776	PINYON 821	PINYON 871

BEARING 00°N

BEARING 00°E

All location monuments, corners and end centers  
are 2" X 2" X 4" wooden posts.

TIE: Cor. 1 of PINYON 554 is 15270.89' South and  
8951.91' East from the NE Cor. of Sec. 12, T36N, R5W.

ARIZONA STATE OFFICE  
BY: LAND MANAGEMENT

JAN 21 1982

7:45 A.M.  
PHOENIX, ARIZONA

## LODE LOCATION NOTICE AND CERTIFICATE

STATE OF Arizona )  
 ) ss.  
 COUNTY OF Coconino )

The undersigned, Dean G. Roberts, in preparing this Lode Location Notice and Certificate is acting for and in behalf of Energy Fuels Exploration Company, a Colorado corporation, whose address is 1515 Arapahoe Street, Denver, Colorado 80202 (hereinafter called "Energy Fuels").

1. Claim. The Pinyon No. 576 claim is located by Energy Fuels on this 6 day of NOV, 19 81, for mining purposes and is 1500 linear feet in length along the vein or lode containing valuable minerals and 300 linear feet in width on each side of the center line of this claim and is located for all surface rights, privileges, minerals and other rights granted by the existing laws and customs. The general course of this claim is from East to West (general direction).

2. Location Monument. The location monument on which this notice is posted is located in Section 9, Township 36 North, Range 4 West, and is situated within the boundaries of this claim at Corner No. 2 which is the Northeast corner of this claim. The location monument lies on the East end of this claim and is 1500 feet from the opposite end of this claim.

3. Description. The description of this claim, its boundaries and its locality are as follows:

(a) Location: The claim is located in the SE 1/4 & SW 1/4 of Section 9, Township 36 North, Range 4 West, Gila & Salt River Base Meridian, Hacks Canyon Mining District, County of Mohave, and State of Arizona.

(b) Description: The boundary of this claim can be readily traced, viz: Beginning at Corner No. 2 of this claim, common with Corner No. 1 of the Pinyon No. 620 Claim, thence South, 300 feet to End Center; thence South, 300 feet to Corner No. 3; thence West, 1500 feet to Corner No. 4; thence North, 300 feet to End Center; thence North, 300 feet to Corner No. 1; thence East, 1500 feet to Corner No. 2; the place of beginning.

(c) Tie: Corner No. 2 of this claim can be located by proceeding 2070.89 feet due SOUTH and 11951.91 feet due EAST from the Northeast corner (permanent monument/benchmark) of Section 12, Township 36 North, Range 5 West, of the Gila & Salt River Base Meridian, Mohave County, Arizona.

LOCATOR:

ENERGY FUELS EXPLORATION COMPANY

ARIZONA STATE OFFICE  
 SO. LAND MANAGEMENT

By Dean G. Roberts  
 Duly Authorized Agent

JAN 21 1982

STATE OF Arizona )  
 ) ss.  
 COUNTY OF Coconino )

On this 9<sup>th</sup> day of November, 19 81, before me personally appeared DEAN G. ROBERTS, duly authorized agent of Energy Fuels Exploration Company, a Colorado corporation, known to me to be the person who executed the within instrument on behalf of the corporation therein named and acknowledged to me that such corporation executed the same.

IN WITNESS WHEREOF, I have hereunto set my hand and official seal.

My Commission Expires: 4-9-85

Tim S. Teller  
 Notary Public

7:45 AM:  
 PHOENIX, ARIZONA



LOCATION MAP  
PINYON LODGE CLAIMS  
MOHAVE COUNTY, ARIZONA

scale 1" = 2000'

R 4 W

T37N

T36N

Sec 2

A MC  
Sec 11  
S 18 71

N

Sec 14

Sec 23

Sec 5

Sec 8

Sec 17

Sec 20

PINYON 520	PINYON 564	PINYON 608	PINYON 652	PINYON 696	PINYON 740	PINYON 787	PINYON 837
PINYON 521	PINYON 565	PINYON 609	PINYON 653	PINYON 697	PINYON 741	PINYON 788	PINYON 838
PINYON 522	PINYON 566	PINYON 610	PINYON 654	PINYON 698	PINYON 742	PINYON 789	PINYON 839
PINYON 523	PINYON 567	PINYON 611 Sec 4	PINYON 655	PINYON 699	PINYON 745	PINYON 790 Sec 3	PINYON 840
PINYON 524	PINYON 568	PINYON 612	PINYON 656	PINYON 700	PINYON 746	PINYON 791	PINYON 841
PINYON 525	PINYON 569	PINYON 613	PINYON 657	PINYON 701	PINYON 747	PINYON 792	PINYON 842
PINYON 526	PINYON 570	PINYON 614	PINYON 658	PINYON 702	PINYON 748	PINYON 793	PINYON 843
PINYON 527	PINYON 571	PINYON 615	PINYON 659	PINYON 703	PINYON 749	PINYON 794	PINYON 844
PINYON 528	PINYON 572	PINYON 616	PINYON 660	PINYON 704	PINYON 750	PINYON 795	PINYON 845
PINYON 529	PINYON 573	PINYON 617	PINYON 661	PINYON 705	PINYON 751	PINYON 796	PINYON 846
PINYON 530	PINYON 574	PINYON 618	PINYON 662	PINYON 706	PINYON 752	PINYON 797	PINYON 847
PINYON 531	PINYON 575	PINYON 619 Sec 9	PINYON 663	PINYON 707	PINYON 753	PINYON 798 Sec 10	PINYON 848
PINYON 532	PINYON 576	PINYON 620	PINYON 664	PINYON 708	PINYON 754	PINYON 799	PINYON 849
PINYON 533	PINYON 577	PINYON 621	PINYON 665	PINYON 709	PINYON 755	PINYON 800	PINYON 850
PINYON 534	PINYON 578	PINYON 622	PINYON 666	PINYON 710	PINYON 756	PINYON 801	PINYON 851
PINYON 535	PINYON 579	PINYON 623	PINYON 667	PINYON 711	PINYON 757	PINYON 802	PINYON 852
PINYON 536	PINYON 580	PINYON 624	PINYON 668	PINYON 712	PINYON 758	PINYON 803	PINYON 853
PINYON 537	PINYON 581	PINYON 625	PINYON 669	PINYON 713	PINYON 759	PINYON 804	PINYON 854
PINYON 538	PINYON 582	PINYON 626	PINYON 670	PINYON 714	PINYON 760	PINYON 805	PINYON 855
PINYON 539	PINYON 583	PINYON 627	PINYON 671	PINYON 715	PINYON 761	PINYON 806	PINYON 856
PINYON 540	PINYON 584	PINYON 628 Sec 16	PINYON 672	PINYON 716	PINYON 762	PINYON 807 Sec 15	PINYON 857
PINYON 541	PINYON 585	PINYON 629	PINYON 673	PINYON 717	PINYON 763	PINYON 808	PINYON 858
PINYON 542	PINYON 586	PINYON 630	PINYON 674	PINYON 718	PINYON 764	PINYON 809	PINYON 859
PINYON 543	PINYON 587	PINYON 631	PINYON 675	PINYON 719	PINYON 765	PINYON 810	PINYON 860
PINYON 544	PINYON 588	PINYON 632	PINYON 676	PINYON 720	PINYON 766	PINYON 811	PINYON 861
PINYON 545	PINYON 589	PINYON 633	PINYON 677	PINYON 721	PINYON 767	PINYON 812	PINYON 862
PINYON 546	PINYON 590	PINYON 634	PINYON 678	PINYON 722	PINYON 768	PINYON 813	PINYON 863
PINYON 547	PINYON 591	PINYON 635	PINYON 679	PINYON 723	PINYON 769	PINYON 814	PINYON 864
PINYON 548	PINYON 592	PINYON 636	PINYON 680	PINYON 724	PINYON 770	PINYON 815	PINYON 865
PINYON 549	PINYON 593	PINYON 637 Sec 21	PINYON 681	PINYON 725	PINYON 771	PINYON 816 Sec 22	PINYON 866
PINYON 550	PINYON 594	PINYON 638	PINYON 682	PINYON 726	PINYON 772	PINYON 817	PINYON 867
PINYON 551	PINYON 595	PINYON 639	PINYON 683	PINYON 727	PINYON 773	PINYON 818	PINYON 868
PINYON 552	PINYON 596	PINYON 640	PINYON 684	PINYON 728	PINYON 774	PINYON 819	PINYON 869
PINYON 553	PINYON 597	PINYON 641	PINYON 685	PINYON 729	PINYON 775	PINYON 820	PINYON 870
PINYON 554	PINYON 598	PINYON 642	PINYON 686	PINYON 730	PINYON 776	PINYON 821	PINYON 871

300  
300  
1500'

BEARING 00° E

All location monuments, corners and end centers  
are 2" X 2" X 4' wooden posts.

TIE: Cor. 1 of PINYON 554 is 15270.89' South and  
8951.91' East from the NE Cor. of Sec. 12, T36N, R5W.

ARIZONA STATE OFFICE  
BU. LAND MANAGEMENT

JAN 21 1982

7:45 AM  
PHOENIX, ARIZONA

## LODE LOCATION NOTICE AND CERTIFICATE

STATE OF Arizona )  
 ) ss.  
 COUNTY OF Coconino )

The undersigned, Dean G. Roberts, in preparing this Lode Location Notice and Certificate is acting for and in behalf of Energy Fuels Exploration Company, a Colorado corporation, whose address is 1515 Arapahoe Street, Denver, Colorado 80202 (hereinafter called "Energy Fuels").

1. Claim. The Pinyon No. 577 claim is located by Energy Fuels on this 6 day of NOV, 19 81 for mining purposes and is 1500 linear feet in length along the vein or lode containing valuable minerals and 300 linear feet in width on each side of the center line of this claim and is located for all surface rights, privileges, minerals and other rights granted by the existing laws and customs. The general course of this claim is from East to West (general direction).

2. Location Monument. The location monument on which this notice is posted is located in Section 9, Township 36 North, Range 4 West, and is situated within the boundaries of this claim at Corner No. 2 which is the Northeast corner of this claim. The location monument lies on the East end of this claim and is 1500 feet from the opposite end of this claim.

3. Description. The description of this claim, its boundaries and its locality are as follows:

(a) Location: The claim is located in the SE 1/4, SEC 8 & SW 1/4, Section 9, Township 36 North, Range 4 West, Gila & Salt River Base Meridian, Hacks Canyon Mining District, County of Mohave, and State of Arizona.

(b) Description: The boundary of this claim can be readily traced, viz: Beginning at Corner No. 2 of this claim, common with Corner No. 1 of the Pinyon No. 621 Claim, thence South, 300 feet to End Center; thence South, 300 feet to Corner No. 3; thence West, 1500 feet to Corner No. 4; thence North, 300 feet to End Center; thence North, 300 feet to Corner No. 1; thence East, 1500 feet to Corner No. 2; the place of beginning.

(c) Tie: Corner No. 2 of this claim can be located by proceeding 2670.89 feet due SOUTH and 11951.91 feet due EAST from the Northeast corner (permanent monument/benchmark) of Section 12, Township 36 North, Range 5 West, of the Gila & Salt River Base Meridian, Mohave County, Arizona.

LOCATOR:

ENERGY FUELS EXPLORATION COMPANY

By Dean G. Roberts **ARIZONA STATE OFFICE**  
 Duly Authorized Agent **BUL. LAND MANAGEMENT**

JAN 21 1982

STATE OF Arizona )  
 ) ss.  
 COUNTY OF Coconino )

On this 9th day of November, 19 81, before me personally appeared DEAN G. Roberts, duly authorized agent of Energy Fuels Exploration Company, a Colorado corporation, known to me to be the person who executed the within instrument on behalf of the corporation therein named and acknowledged to me that such corporation executed the same.

IN WITNESS WHEREOF, I have hereunto set my hand and official seal.

My Commission Expires: 4-9-85.

W. S. T. Hall  
 Notary Public

7:45 A.M.  
 PHOENIX, ARIZONA

LOCATION MAP  
PINYON LODGE CLAIMS  
MOHAVE COUNTY, ARIZONA

scale 1" = 2000'

R 4 W

T37N

T36N

Sec 2

Sec 11

Sec 14

Sec 23

ARIZONA STATE OFFICE  
BUREAU OF LAND MANAGEMENT

JAN 21 1982

7:45 A.M.  
PHOENIX, ARIZONA

Sec 5

Sec 8

Sec 17

Sec 20

PINYON 520	PINYON 584	PINYON 608	PINYON 652	PINYON 696	PINYON 740	PINYON 787	PINYON 837
PINYON 521	PINYON 585	PINYON 609	PINYON 653	PINYON 697	PINYON 741	PINYON 788	PINYON 838
PINYON 522	PINYON 586	PINYON 610	PINYON 654	PINYON 698	PINYON 742	PINYON 789	PINYON 839
PINYON 523	PINYON 587	PINYON 611 Sec 4	PINYON 655	PINYON 699	PINYON 745	PINYON 790 Sec 3	PINYON 840
PINYON 524	PINYON 588	PINYON 612	PINYON 656	PINYON 700	PINYON 746	PINYON 791	PINYON 841
PINYON 525	PINYON 589	PINYON 613	PINYON 657	PINYON 701	PINYON 747	PINYON 792	PINYON 842
PINYON 526	PINYON 590	PINYON 614	PINYON 658	PINYON 702	PINYON 748	PINYON 793	PINYON 843
PINYON 527	PINYON 591	PINYON 615	PINYON 659	PINYON 703	PINYON 749	PINYON 794	PINYON 844
PINYON 528	PINYON 592	PINYON 616	PINYON 660	PINYON 704	PINYON 750	PINYON 795	PINYON 845
PINYON 529	PINYON 593	PINYON 617	PINYON 661	PINYON 705	PINYON 751	PINYON 796	PINYON 846
PINYON 530	PINYON 594	PINYON 618	PINYON 662	PINYON 706	PINYON 752	PINYON 797	PINYON 847
PINYON 531	PINYON 595	PINYON 619 Sec 9	PINYON 663	PINYON 707	PINYON 753	PINYON 798 Sec 10	PINYON 848
PINYON 532	PINYON 596	PINYON 620	PINYON 664	PINYON 708	PINYON 754	PINYON 799	PINYON 849
PINYON 533	PINYON 597	PINYON 621	PINYON 665	PINYON 709	PINYON 755	PINYON 800	PINYON 850
PINYON 534	PINYON 598	PINYON 622	PINYON 666	PINYON 710	PINYON 756	PINYON 801	PINYON 851
PINYON 535	PINYON 599	PINYON 623	PINYON 667	PINYON 711	PINYON 757	PINYON 802	PINYON 852
PINYON 536	PINYON 600	PINYON 624	PINYON 668	PINYON 712	PINYON 758	PINYON 803	PINYON 853
PINYON 537	PINYON 601	PINYON 625	PINYON 669	PINYON 713	PINYON 759	PINYON 804	PINYON 854
PINYON 538	PINYON 602	PINYON 626	PINYON 670	PINYON 714	PINYON 760	PINYON 805	PINYON 855
PINYON 539	PINYON 603	PINYON 627	PINYON 671	PINYON 715	PINYON 761	PINYON 806	PINYON 856
PINYON 540	PINYON 604	PINYON 628 Sec 16	PINYON 672	PINYON 716	PINYON 762	PINYON 807 Sec 15	PINYON 857
PINYON 541	PINYON 605	PINYON 629	PINYON 673	PINYON 717	PINYON 763	PINYON 808	PINYON 858
PINYON 542	PINYON 606	PINYON 630	PINYON 674	PINYON 718	PINYON 764	PINYON 809	PINYON 859
PINYON 543	PINYON 607	PINYON 631	PINYON 675	PINYON 719	PINYON 765	PINYON 810	PINYON 860
PINYON 544	PINYON 608	PINYON 632	PINYON 676	PINYON 720	PINYON 766	PINYON 811	PINYON 861
PINYON 545	PINYON 609	PINYON 633	PINYON 677	PINYON 721	PINYON 767	PINYON 812	PINYON 862
PINYON 546	PINYON 610	PINYON 634	PINYON 678	PINYON 722	PINYON 768	PINYON 813	PINYON 863
PINYON 547	PINYON 611	PINYON 635	PINYON 679	PINYON 723	PINYON 769	PINYON 814	PINYON 864
PINYON 548	PINYON 612	PINYON 636	PINYON 680	PINYON 724	PINYON 770	PINYON 815	PINYON 865
PINYON 549	PINYON 613	PINYON 637 Sec 21	PINYON 681	PINYON 725	PINYON 771	PINYON 816 Sec 22	PINYON 866
PINYON 550	PINYON 614	PINYON 638	PINYON 682	PINYON 726	PINYON 772	PINYON 817	PINYON 867
PINYON 551	PINYON 615	PINYON 639	PINYON 683	PINYON 727	PINYON 773	PINYON 818	PINYON 868
PINYON 552	PINYON 616	PINYON 640	PINYON 684	PINYON 728	PINYON 774	PINYON 819	PINYON 869
PINYON 553	PINYON 617	PINYON 641	PINYON 685	PINYON 729	PINYON 775	PINYON 820	PINYON 870
PINYON 554	PINYON 618	PINYON 642	PINYON 686	PINYON 730	PINYON 776	PINYON 821	PINYON 871

300  
300  
1500'

BEARING 00° E

All location monuments, corners and end centers  
are 2" X 2" X 4" wooden posts.

TIE: Cor. 1 of PINYON 554 is 15270.89' South and  
8951.91' East from the NE Cor. of Sec. 12, T36N, R5W.

## LODE LOCATION NOTICE AND CERTIFICATE

STATE OF Arizona )  
 ) ss.  
 COUNTY OF Coconino )

The undersigned, Dean G. Roberts, in preparing this Lode Location Notice and Certificate is acting for and in behalf of Energy Fuels Exploration Company, a Colorado corporation, whose address is 1515 Arapahoe Street, Denver, Colorado 80202 (hereinafter called "Energy Fuels").

1. Claim. The Pinyon No. 578 claim is located by Energy Fuels on this 6 day of NOV, 19 81, for mining purposes and is 1500 linear feet in length along the vein or lode containing valuable minerals and 300 linear feet in width on each side of the center line of this claim and is located for all surface rights, privileges, minerals and other rights granted by the existing laws and customs. The general course of this claim is from East to West (general direction).

2. Location Monument. The location monument on which this notice is posted is located in Section 9, Township 36 North, Range 4 West, and is situated within the boundaries of this claim at Corner No. 2 which is the Northeast corner of this claim. The location monument lies on the East end of this claim and is 1500 feet from the opposite end of this claim.

3. Description. The description of this claim, its boundaries and its locality are as follows:

(a) Location: The claim is located in the SE 1/4 SEC 8 & SW 1/4, Section 9, Township 36 North, Range 4 West, Gila & Salt River Base Meridian, Hacks Canyon Mining District, County of Mohave, and State of Arizona.

(b) Description: The boundary of this claim can be readily traced, viz: Beginning at Corner No. 2 of this claim, common with Corner No. 1 of the Pinyon No. 622 Claim, thence South, 300 feet to End Center; thence South, 300 feet to Corner No. 3; thence West, 1500 feet to Corner No. 4; thence North, 300 feet to End Center; thence North, 300 feet to Corner No. 1; thence East, 1500 feet to Corner No. 2; the place of beginning.

(c) Tie: Corner No. 2 of this claim can be located by proceeding 3270.89 feet due SOUTH and 11951.91 feet due EAST from the Northeast corner (permanent monument/benchmark) of Section 12, Township 36 North, Range 5 West, of the Gila & Salt River Base Meridian, Mohave County, Arizona.

LOCATOR:

ENERGY FUELS EXPLORATION COMPANY ARIZONA STATE OFFICE  
 BU. LAND MANAGEMENT  
 By Dean G. Roberts JAN 21 1982  
 Duly Authorized Agent

STATE OF Arizona )  
 ) ss.  
 COUNTY OF Coconino )

On this 9th day of November, 19 81, before me personally appeared Dean G. Roberts, duly authorized agent of Energy Fuels Exploration Company, a Colorado corporation, known to me to be the person who executed the within instrument on behalf of the corporation therein named and acknowledged to me that such corporation executed the same.

IN WITNESS WHEREOF, I have hereunto set my hand and official seal.

My Commission Expires: 4-9-85.

Timothy S. Hall  
 Notary Public

7:45 A.M.  
 PHOENIX, ARIZONA

LOCATION MAP  
PINYON LODGE CLAIMS  
MOHAVE COUNTY, ARIZONA

scale 1" = 2000'

R 4 W

T37N

T36N

Sec 2

Sec 14

Sec 23

Sec 5

Sec 8

Sec 17

Sec 20

PINYON 520	PINYON 564	PINYON 608	PINYON 652	PINYON 696	PINYON 740	PINYON 784	PINYON 828
PINYON 521	PINYON 565	PINYON 609	PINYON 653	PINYON 697	PINYON 741	PINYON 785	PINYON 829
PINYON 522	PINYON 566	PINYON 610	PINYON 654	PINYON 698	PINYON 742	PINYON 786	PINYON 830
PINYON 523	PINYON 567	PINYON 611 Sec 4	PINYON 655	PINYON 699	PINYON 745	PINYON 790 Sec 3	PINYON 840
PINYON 524	PINYON 568	PINYON 612	PINYON 656	PINYON 700	PINYON 746	PINYON 791	PINYON 841
PINYON 525	PINYON 569	PINYON 613	PINYON 657	PINYON 701	PINYON 747	PINYON 792	PINYON 842
PINYON 526	PINYON 570	PINYON 614	PINYON 658	PINYON 702	PINYON 748	PINYON 793	PINYON 843
PINYON 527	PINYON 571	PINYON 615	PINYON 659	PINYON 703	PINYON 749	PINYON 794	PINYON 844
PINYON 528	PINYON 572	PINYON 616	PINYON 660	PINYON 704	PINYON 750	PINYON 795	PINYON 845
PINYON 529	PINYON 573	PINYON 617	PINYON 661	PINYON 705	PINYON 751	PINYON 796	PINYON 846
PINYON 530	PINYON 574	PINYON 618	PINYON 662	PINYON 706	PINYON 752	PINYON 797	PINYON 847
PINYON 531	PINYON 575	PINYON 619 Sec 9	PINYON 663	PINYON 707	PINYON 753	PINYON 798 Sec 10	PINYON 848
PINYON 532	PINYON 576	PINYON 620	PINYON 664	PINYON 708	PINYON 754	PINYON 799	PINYON 849
PINYON 533	PINYON 577	PINYON 621	PINYON 665	PINYON 709	PINYON 755	PINYON 800	PINYON 850
PINYON 534	PINYON 578	PINYON 622	PINYON 666	PINYON 710	PINYON 756	PINYON 801	PINYON 851
PINYON 535	PINYON 579	PINYON 623	PINYON 667	PINYON 711	PINYON 757	PINYON 802	PINYON 852
PINYON 536	PINYON 580	PINYON 624	PINYON 668	PINYON 712	PINYON 758	PINYON 803	PINYON 853
PINYON 537	PINYON 581	PINYON 625	PINYON 669	PINYON 713	PINYON 759	PINYON 804	PINYON 854
PINYON 538	PINYON 582	PINYON 626	PINYON 670	PINYON 714	PINYON 760	PINYON 805	PINYON 855
PINYON 539	PINYON 583	PINYON 627	PINYON 671	PINYON 715	PINYON 761	PINYON 806	PINYON 856
PINYON 540	PINYON 584	PINYON 628 Sec 16	PINYON 672	PINYON 716	PINYON 762	PINYON 807 Sec 15	PINYON 857
PINYON 541	PINYON 585	PINYON 629	PINYON 673	PINYON 717	PINYON 763	PINYON 808	PINYON 858
PINYON 542	PINYON 586	PINYON 630	PINYON 674	PINYON 718	PINYON 764	PINYON 809	PINYON 859
PINYON 543	PINYON 587	PINYON 631	PINYON 675	PINYON 719	PINYON 765	PINYON 810	PINYON 860
PINYON 544	PINYON 588	PINYON 632	PINYON 676	PINYON 720	PINYON 766	PINYON 811	PINYON 861
PINYON 545	PINYON 589	PINYON 633	PINYON 677	PINYON 721	PINYON 767	PINYON 812	PINYON 862
PINYON 546	PINYON 590	PINYON 634	PINYON 678	PINYON 722	PINYON 768	PINYON 813	PINYON 863
PINYON 547	PINYON 591	PINYON 635	PINYON 679	PINYON 723	PINYON 769	PINYON 814	PINYON 864
PINYON 548	PINYON 592	PINYON 636	PINYON 680	PINYON 724	PINYON 770	PINYON 815	PINYON 865
PINYON 549	PINYON 593	PINYON 637 Sec 21	PINYON 681	PINYON 725	PINYON 771	PINYON 816 Sec 22	PINYON 866
PINYON 550	PINYON 594	PINYON 638	PINYON 682	PINYON 726	PINYON 772	PINYON 817	PINYON 867
PINYON 551	PINYON 595	PINYON 639	PINYON 683	PINYON 727	PINYON 773	PINYON 818	PINYON 868
PINYON 552	PINYON 596	PINYON 640	PINYON 684	PINYON 728	PINYON 774	PINYON 819	PINYON 869
PINYON 553	PINYON 597	PINYON 641	PINYON 685	PINYON 729	PINYON 775	PINYON 820	PINYON 870
PINYON 554	PINYON 598	PINYON 642	PINYON 686	PINYON 730	PINYON 776	PINYON 821	PINYON 871

BEARING 00°N

BEARING 00°E

All location monuments, corners and end centers are 2" X 2" X 4' wooden posts.

TIE: Cor. 1 of PINYON 554 is 15270.89' South and 8951.91' East from the NE Cor. of Sec. 12, T36N, R4W.

ARIZONA STATE OFFICE  
BUREAU OF LAND MANAGEMENT

JAN 21 1982

7:45 A.M.  
PHOENIX, ARIZONA

## LODE LOCATION NOTICE AND CERTIFICATE

STATE OF Arizona )  
 ) ss.  
 COUNTY OF Coconino )

The undersigned, Dean G. Roberts, in preparing this Lode Location Notice and Certificate is acting for and in behalf of Energy Fuels Exploration Company, a Colorado corporation, whose address is 1515 Arapahoe Street, Denver, Colorado 80202 (hereinafter called "Energy Fuels").

1. Claim. The Pinyon No. 579 claim is located by Energy Fuels on this 6 day of NOV, 19 81, for mining purposes and is 1500 linear feet in length along the vein or lode containing valuable minerals and 300 linear feet in width on each side of the center line of this claim and is located for all surface rights, privileges, minerals and other rights granted by the existing laws and customs. The general course of this claim is from East to West (general direction).

2. Location Monument. The location monument on which this notice is posted is located in Section 9, Township 36 North, Range 4 West, and is situated within the boundaries of this claim at Corner No. 2 which is the Northeast corner of this claim. The location monument lies on the East end of this claim and is 1500 feet from the opposite end of this claim.

3. Description. The description of this claim, its boundaries and its locality are as follows:

(a) Location: The claim is located in the SE 1/4, SEC 8 & SW 1/4, Section 9, Township 36 North, Range 4 West, Gila & Salt River, Base Meridian, Hacks Canyon Mining District, County of Mohave, and State of Arizona.

(b) Description: The boundary of this claim can be readily traced, viz: Beginning at Corner No. 2 of this claim, common with Corner No. 1 of the Pinyon No. 623 Claim, thence South, 300 feet to End Center; thence South, 300 feet to Corner No. 3; thence West, 1500 feet to Corner No. 4; thence North, 300 feet to End Center; thence North, 300 feet to Corner No. 1; thence East, 1500 feet to Corner No. 2; the place of beginning.

(c) Tie: Corner No. 2 of this claim can be located by proceeding 3870.89 feet due SOUTH and 11951.91 feet due EAST from the Northeast corner (permanent monument/benchmark) of Section 12, Township 36 North, Range 5 West, of the Gila & Salt River Base Meridian, Mohave County, Arizona.

LOCATOR:

ENERGY FUELS EXPLORATION COMPANY

ARIZONA STATE OFFICE  
 BUL. LAND MANAGEMENT

By Jean H. Roberts  
 Duly Authorized Agent

JAN 21 1982

STATE OF Arizona )  
 ) ss.  
 COUNTY OF Coconino )

On this 9<sup>th</sup> day of November, 19 81, before me personally appeared DEAN G. ROBERTS, duly authorized agent of Energy Fuels Exploration Company, a Colorado corporation, known to me to be the person who executed the within instrument on behalf of the corporation therein named and acknowledged to me that such corporation executed the same.

IN WITNESS WHEREOF, I have hereunto set my hand and official seal.

My Commission Expires: 4-9-85.

[Signature]  
 Notary Public

7:45 AM.  
 PHOENIX, ARIZONA

LOCATION MAP  
PINYON LODE CLAIMS  
MOHAVE COUNTY, ARIZONA

scale 1" = 2000'

R 4 W

T37N

T36N

Sec 2

Sec 11

Sec 14

Sec 23

Sec 24

Sec 25

Sec 26

Sec 27

Sec 28

Sec 29

Sec 30

Sec 31

Sec 32

Sec 33

Sec 34

Sec 35

Sec 36

Sec 37

Sec 38

Sec 39

Sec 40

Sec 41

Sec 42

Sec 43

Sec 44

Sec 45

Sec 46

Sec 47

Sec 48

Sec 49

Sec 50

Sec 51

Sec 52

Sec 53

Sec 54

Sec 55

Sec 56

Sec 57

Sec 58

Sec 59

Sec 60

Sec 61

Sec 62

Sec 63

Sec 64

Sec 65

Sec 66

Sec 67

Sec 68

Sec 69

Sec 70

Sec 71

Sec 72

Sec 73

Sec 74

Sec 75

Sec 76

Sec 77

Sec 78

Sec 79

Sec 80

Sec 81

Sec 82

Sec 83

Sec 84

Sec 85

Sec 86

Sec 87

Sec 88

Sec 89

Sec 90

Sec 91

Sec 92

Sec 93

Sec 94

Sec 95

Sec 96

Sec 97

Sec 98

Sec 99

Sec 100

Sec 101

Sec 102

Sec 103

Sec 104

Sec 105

Sec 106

Sec 107

Sec 108

Sec 109

Sec 110

Sec 111

Sec 112

Sec 113

Sec 114

Sec 115

Sec 116

Sec 117

Sec 118

Sec 119

Sec 120

Sec 121

Sec 122

Sec 123

Sec 124

Sec 125

Sec 126

Sec 127

Sec 128

Sec 129

Sec 130

Sec 131

Sec 132

Sec 133

Sec 134

Sec 135

Sec 136

Sec 137

Sec 138

Sec 139

Sec 140

Sec 141

Sec 142

Sec 143

Sec 144

Sec 145

Sec 146

Sec 147

Sec 148

Sec 149

Sec 150

Sec 151

Sec 152

Sec 153

Sec 154

Sec 155

Sec 156

Sec 157

Sec 158

Sec 159

Sec 160

Sec 161

Sec 162

Sec 163

Sec 164

Sec 165

Sec 166

Sec 167

Sec 168

Sec 169

Sec 170

Sec 171

Sec 172

Sec 173

Sec 174

Sec 175

Sec 176

Sec 177

Sec 178

Sec 179

Sec 180

Sec 181

Sec 182

Sec 183

Sec 184

Sec 185

Sec 186

Sec 187

Sec 188

Sec 189

Sec 190

Sec 191

Sec 192

Sec 193

Sec 194

Sec 195

Sec 196

Sec 197

Sec 198

Sec 199

Sec 200

Sec 201

Sec 202

Sec 203

Sec 204

Sec 205

Sec 206

Sec 207

Sec 208

Sec 209

Sec 210

Sec 211

Sec 212

Sec 213

Sec 214

Sec 215

Sec 216

Sec 217

Sec 218

Sec 219

Sec 220

Sec 221

Sec 222

Sec 223

Sec 224

Sec 225

Sec 226

Sec 227

Sec 228

Sec 229

Sec 230

Sec 231

Sec 232

Sec 233

Sec 234

Sec 235

Sec 236

Sec 237

Sec 238

Sec 239

Sec 240

Sec 241

Sec 242

Sec 243

Sec 244

Sec 245

Sec 246

Sec 247

Sec 248

Sec 249

Sec 250

Sec 251

Sec 252

Sec 253

Sec 254

Sec 255

Sec 256

Sec 257

Sec 258

Sec 259

Sec 260

Sec 261

Sec 262

Sec 263

Sec 264

Sec 265

Sec 266

Sec 267

Sec 268

Sec 269

Sec 270

Sec 271

Sec 272

Sec 273

Sec 274

Sec 275

Sec 276

Sec 277

Sec 278

Sec 279

Sec 280

Sec 281

Sec 282

Sec 283

Sec 284

Sec 285

Sec 286

Sec 287

Sec 288

Sec 289

Sec 290

Sec 291

Sec 292

Sec 293

Sec 294

Sec 295

Sec 296

Sec 297

Sec 298

Sec 299

Sec 300

Sec 301

Sec 302

Sec 303

Sec 304

Sec 305

Sec 306

Sec 307

Sec 308

Sec 309

Sec 310

Sec 311

Sec 312

Sec 313

Sec 314

Sec 315

Sec 316

Sec 317

Sec 318

Sec 319

Sec 320



## LODE LOCATION NOTICE AND CERTIFICATE

STATE OF Arizona )  
 ) ss.  
 COUNTY OF Coconino )

The undersigned, Dean G. Roberts, in preparing this Lode Location Notice and Certificate is acting for and in behalf of Energy Fuels Exploration Company, a Colorado corporation, whose address is 1515 Arapahoe Street, Denver, Colorado 80202 (hereinafter called "Energy Fuels").

1. Claim. The Pinyon No. 580 claim is located by Energy Fuels on this 6 day of NOV, 19 81, for mining purposes and is 1500 linear feet in length along the vein or lode containing valuable minerals and 300 linear feet in width on each side of the center line of this claim and is located for all surface rights, privileges, minerals and other rights granted by the existing laws and customs. The general course of this claim is from East to West (general direction).

2. Location Monument. The location monument on which this notice is posted is located in Section 9, Township 36 North, Range 4 West, and is situated within the boundaries of this claim at Corner No. 2 which is the Northeast corner of this claim. The location monument lies on the East end of this claim and is 1500 feet from the opposite end of this claim.

3. Description. The description of this claim, its boundaries and its locality are as follows:

(a) Location: The claim is located in the SE 1/4, SEC 8 & SW 1/4, Section 9, Township 36 North, Range 4 West, Gila & Salt River Base Meridian, Hacks Canyon Mining District, County of Mohave, and State of Arizona.

(b) Description: The boundary of this claim can be readily traced, viz: Beginning at Corner No. 2 of this claim, common with Corner No. 1 of the Pinyon No. 624 Claim, thence South, 300 feet to End Center; thence South, 300 feet to Corner No. 3; thence West, 1500 feet to Corner No. 4; thence North, 300 feet to End Center; thence North, 300 feet to Corner No. 1; thence East, 1500 feet to Corner No. 2; the place of beginning.

(c) Tie: Corner No. 2 of this claim can be located by proceeding 4470.89 feet due SOUTH and 11951.91 feet due EAST from the Northeast corner (permanent monument/benchmark) of Section 12, Township 36 North, Range 5 West, of the Gila & Salt River Base Meridian, Mohave County, Arizona.

LOCATOR:

ENERGY FUELS EXPLORATION COMPANY

By Dean G. Roberts  
 Duly Authorized Agent

ARIZONA STATE OFFICE  
 BUREAU OF LAND MANAGEMENT

JAN 21 1982

STATE OF Arizona )  
 ) ss.  
 COUNTY OF Coconino )

On this 9th day of NOVEMBER, 19 81, before me personally appeared DEAN G. ROBERTS, duly authorized agent of Energy Fuels Exploration Company, a Colorado corporation, known to me to be the person who executed the within instrument on behalf of the corporation therein named and acknowledged to me that such corporation executed the same.

IN WITNESS WHEREOF, I have hereunto set my hand and official seal.

My Commission Expires: 4-9-85.

Notary Public

7:45 A.M.  
 PHOENIX, ARIZONA

LOCATION MAP  
PINYON LODGE CLAIMS  
MOHAVE COUNTY, ARIZONA

scale 1" = 2000'

R 4 W

T37N

T36N

Sec 2

Sec 11

Sec 14

Sec 23

ARIZONA STATE OFFICE  
BUREAU OF LAND MANAGEMENT

JAN 21 1982

7:45 A.M.  
PHOENIX, ARIZONA

Sec 5	PINYON 520	PINYON 564	PINYON 608	PINYON 652	PINYON 696	PINYON 740	PINYON 784	PINYON 828
	PINYON 521	PINYON 565	PINYON 609	PINYON 653	PINYON 697	PINYON 741	PINYON 785	PINYON 829
	PINYON 522	PINYON 566	PINYON 610	PINYON 654	PINYON 698	PINYON 742	PINYON 786	PINYON 830
	PINYON 523	PINYON 567	PINYON 611 Sec 4	PINYON 655	PINYON 699	PINYON 745	PINYON 790 Sec 3	PINYON 840
	PINYON 524	PINYON 568	PINYON 612	PINYON 656	PINYON 700	PINYON 746	PINYON 791	PINYON 841
	PINYON 525	PINYON 569	PINYON 613	PINYON 657	PINYON 701	PINYON 747	PINYON 792	PINYON 842
	PINYON 526	PINYON 570	PINYON 614	PINYON 658	PINYON 702	PINYON 748	PINYON 793	PINYON 843
	PINYON 527	PINYON 571	PINYON 615	PINYON 659	PINYON 703	PINYON 749	PINYON 794	PINYON 844
	PINYON 528	PINYON 572	PINYON 616	PINYON 660	PINYON 704	PINYON 750	PINYON 795	PINYON 845
Sec 8	PINYON 529	PINYON 573	PINYON 617	PINYON 661	PINYON 705	PINYON 751	PINYON 796	PINYON 846
	PINYON 530	PINYON 574	PINYON 618	PINYON 662	PINYON 706	PINYON 752	PINYON 797	PINYON 847
	PINYON 531	PINYON 575	PINYON 619 Sec 9	PINYON 663	PINYON 707	PINYON 753	PINYON 798 Sec 10	PINYON 848
	PINYON 532	PINYON 576	PINYON 620	PINYON 664	PINYON 708	PINYON 754	PINYON 799	PINYON 849
	PINYON 533	PINYON 577	PINYON 621	PINYON 665	PINYON 709	PINYON 755	PINYON 800	PINYON 850
	PINYON 534	PINYON 578	PINYON 622	PINYON 666	PINYON 710	PINYON 756	PINYON 801	PINYON 851
	PINYON 535	PINYON 579	PINYON 623	PINYON 667	PINYON 711	PINYON 757	PINYON 802	PINYON 852
	PINYON 536	PINYON 580	PINYON 624	PINYON 668	PINYON 712	PINYON 758	PINYON 803	PINYON 853
	PINYON 537	PINYON 581	PINYON 625	PINYON 669	PINYON 713	PINYON 759	PINYON 804	PINYON 854
Sec 17	PINYON 538	PINYON 582	PINYON 626	PINYON 670	PINYON 714	PINYON 760	PINYON 805	PINYON 855
	PINYON 539	PINYON 583	PINYON 627	PINYON 671	PINYON 715	PINYON 761	PINYON 806	PINYON 856
	PINYON 540	PINYON 584	PINYON 628 Sec 16	PINYON 672	PINYON 716	PINYON 762	PINYON 807 Sec 15	PINYON 857
	PINYON 541	PINYON 585	PINYON 629	PINYON 673	PINYON 717	PINYON 763	PINYON 808	PINYON 858
	PINYON 542	PINYON 586	PINYON 630	PINYON 674	PINYON 718	PINYON 764	PINYON 809	PINYON 859
	PINYON 543	PINYON 587	PINYON 631	PINYON 675	PINYON 719	PINYON 765	PINYON 810	PINYON 860
	PINYON 544	PINYON 588	PINYON 632	PINYON 676	PINYON 720	PINYON 766	PINYON 811	PINYON 861
	PINYON 545	PINYON 589	PINYON 633	PINYON 677	PINYON 721	PINYON 767	PINYON 812	PINYON 862
	PINYON 546	PINYON 590	PINYON 634	PINYON 678	PINYON 722	PINYON 768	PINYON 813	PINYON 863
Sec 20	PINYON 547	PINYON 591	PINYON 635	PINYON 679	PINYON 723	PINYON 769	PINYON 814	PINYON 864
	PINYON 548	PINYON 592	PINYON 636	PINYON 680	PINYON 724	PINYON 770	PINYON 815	PINYON 865
	PINYON 549	PINYON 593	PINYON 637 Sec 21	PINYON 681	PINYON 725	PINYON 771	PINYON 816 Sec 22	PINYON 866
	PINYON 550	PINYON 594	PINYON 638	PINYON 682	PINYON 726	PINYON 772	PINYON 817	PINYON 867
	PINYON 551	PINYON 595	PINYON 639	PINYON 683	PINYON 727	PINYON 773	PINYON 818	PINYON 868
	PINYON 552	PINYON 596	PINYON 640	PINYON 684	PINYON 728	PINYON 774	PINYON 819	PINYON 869
	PINYON 553	PINYON 597	PINYON 641	PINYON 685	PINYON 729	PINYON 775	PINYON 820	PINYON 870
	PINYON 554	PINYON 598	PINYON 642	PINYON 686	PINYON 730	PINYON 776	PINYON 821	PINYON 871

All location monuments, corners and end centers are 2" X 2" X 4' wooden posts.

TIE: Cor. 1 of PINYON 554 is 15270.89' South and 8951.91' East from the NE Cor. of Sec. 12, T36N, R5W.

BEARING 00° E

300'  
300'

LODE LOCATION NOTICE AND CERTIFICATE

STATE OF Arizona )  
 ) ss.  
COUNTY OF Coconino )

The undersigned, Dean G. Roberts, in preparing this Lode Location Notice and Certificate is acting for and in behalf of Energy Fuels Exploration Company, a Colorado corporation, whose address is 1515 Arapahoe Street, Denver, Colorado 80202 (hereinafter called "Energy Fuels").

1. Claim. The Pinyon No. 581 claim is located by Energy Fuels on this 6 day of NOV, 19 81, for mining purposes and is 1500 linear feet in length along the vein or lode containing valuable minerals and 300 linear feet in width on each side of the center line of this claim and is located for all surface rights, privileges, minerals and other rights granted by the existing laws and customs. The general course of this claim is from East to West (general direction).

2. Location Monument. The location monument on which this notice is posted is located in Section 9, Township 36 North, Range 4 West, and is situated within the boundaries of this claim at Corner No. 2 which is the Northeast corner of this claim. The location monument lies on the East end of this claim and is 1500 feet from the opposite end of this claim.

3. Description. The description of this claim, its boundaries and its locality are as follows: SE 1/4, SEC 8 & SW 1/4, SEC 9

(a) Location: The claim is located in the NE 1/4, SEC 17 & NW 1/4, Section 16, Township 36 North, Range 4 West, Gila & Salt River Base Meridian, Hacks Canyon Mining District, County of Mohave, and State of Arizona.

(b) Description: The boundary of this claim can be readily traced, viz: Beginning at Corner No. 2 of this claim, common with Corner No. 1 of the Pinyon No. 625 Claim, thence South, 300 feet to End Center; thence South, 300 feet to Corner No. 3; thence West, 1500 feet to Corner No. 4; thence North, 300 feet to End Center; thence North, 300 feet to Corner No. 1; thence East, 1500 feet to Corner No. 2; the place of beginning.

(c) Tie: Corner No. 2 of this claim can be located by proceeding 5070.89 feet due SOUTH and 11951.91 feet due EAST from the Northeast corner (permanent monument/benchmark) of Section 12, Township 36 North, Range 5 West, of the Gila & Salt River Base Meridian, Mohave County, Arizona.

LOCATOR:

ENERGY FUELS EXPLORATION COMPANY

By Dean G. Roberts ARIZONA STATE OFFICE  
Duly Authorized Agent BUL. LAND MANAGEMENT  
JAN 21 1982

STATE OF Arizona )  
 ) ss.  
COUNTY OF Coconino )

On this 9th day of NOVEMBER, 19 81, before me personally appeared DEAN G. ROBERTS, duly authorized agent of Energy Fuels Exploration Company, a Colorado corporation, known to me to be the person who executed the within instrument on behalf of the corporation therein named and acknowledged to me that such corporation executed the same.

IN WITNESS WHEREOF, I have hereunto set my hand and official seal.

My Commission Expires: 4-9-85.

Notary Public

7:45 A.M.  
PHOENIX, ARIZONA

LOCATION MAP  
PINYON LODGE CLAIMS  
MOHAVE COUNTY, ARIZONA

scale 1" = 2000'

R 4 W

T37N

T36N

Sec 2

A MC 15876  
Sec 11

Sec 14

Sec 23

Sec 5

Sec 8

Sec 17

Sec 20

PINYON 520	PINYON 564	PINYON 608	PINYON 652	PINYON 696	PINYON 740	PINYON 787	PINYON 837
PINYON 521	PINYON 565	PINYON 609	PINYON 653	PINYON 697	PINYON 741	PINYON 788	PINYON 838
PINYON 522	PINYON 566	PINYON 610	PINYON 654	PINYON 698	PINYON 742	PINYON 789	PINYON 839
PINYON 523	PINYON 567	PINYON 611 Sec 4	PINYON 655	PINYON 699	PINYON 745	PINYON 790 Sec 3	PINYON 840
PINYON 524	PINYON 568	PINYON 612	PINYON 656	PINYON 700	PINYON 746	PINYON 791	PINYON 841
PINYON 525	PINYON 569	PINYON 613	PINYON 657	PINYON 701	PINYON 747	PINYON 792	PINYON 842
PINYON 526	PINYON 570	PINYON 614	PINYON 658	PINYON 702	PINYON 748	PINYON 793	PINYON 843
PINYON 527	PINYON 571	PINYON 615	PINYON 659	PINYON 703	PINYON 749	PINYON 794	PINYON 844
PINYON 528	PINYON 572	PINYON 616	PINYON 660	PINYON 704	PINYON 750	PINYON 795	PINYON 845
PINYON 529	PINYON 573	PINYON 617	PINYON 661	PINYON 705	PINYON 751	PINYON 796	PINYON 846
PINYON 530	PINYON 574	PINYON 618	PINYON 662	PINYON 706	PINYON 752	PINYON 797	PINYON 847
PINYON 531	PINYON 575	PINYON 619 Sec 9	PINYON 663	PINYON 707	PINYON 753	PINYON 798 Sec 10	PINYON 848
PINYON 532	PINYON 576	PINYON 620	PINYON 664	PINYON 708	PINYON 754	PINYON 799	PINYON 849
PINYON 533	PINYON 577	PINYON 621	PINYON 665	PINYON 709	PINYON 755	PINYON 800	PINYON 850
PINYON 534	PINYON 578	PINYON 622	PINYON 666	PINYON 710	PINYON 756	PINYON 801	PINYON 851
PINYON 535	PINYON 579	PINYON 623	PINYON 667	PINYON 711	PINYON 757	PINYON 802	PINYON 852
PINYON 536	PINYON 580	PINYON 624	PINYON 668	PINYON 712	PINYON 758	PINYON 803	PINYON 853
PINYON 537	PINYON 581	PINYON 625	PINYON 669	PINYON 713	PINYON 759	PINYON 804	PINYON 854
PINYON 538	PINYON 582	PINYON 626	PINYON 670	PINYON 714	PINYON 760	PINYON 805	PINYON 855
PINYON 539	PINYON 583	PINYON 627	PINYON 671	PINYON 715	PINYON 761	PINYON 806	PINYON 856
PINYON 540	PINYON 584	PINYON 628 Sec 16	PINYON 672	PINYON 716	PINYON 762	PINYON 807 Sec 15	PINYON 857
PINYON 541	PINYON 585	PINYON 629	PINYON 673	PINYON 717	PINYON 763	PINYON 808	PINYON 858
PINYON 542	PINYON 586	PINYON 630	PINYON 674	PINYON 718	PINYON 764	PINYON 809	PINYON 859
PINYON 543	PINYON 587	PINYON 631	PINYON 675	PINYON 719	PINYON 765	PINYON 810	PINYON 860
PINYON 544	PINYON 588	PINYON 632	PINYON 676	PINYON 720	PINYON 766	PINYON 811	PINYON 861
PINYON 545	PINYON 589	PINYON 633	PINYON 677	PINYON 721	PINYON 767	PINYON 812	PINYON 862
PINYON 546	PINYON 590	PINYON 634	PINYON 678	PINYON 722	PINYON 768	PINYON 813	PINYON 863
PINYON 547	PINYON 591	PINYON 635	PINYON 679	PINYON 723	PINYON 769	PINYON 814	PINYON 864
PINYON 548	PINYON 592	PINYON 636	PINYON 680	PINYON 724	PINYON 770	PINYON 815	PINYON 865
PINYON 549	PINYON 593	PINYON 637 Sec 21	PINYON 681	PINYON 725	PINYON 771	PINYON 816 Sec 22	PINYON 866
PINYON 550	PINYON 594	PINYON 638	PINYON 682	PINYON 726	PINYON 772	PINYON 817	PINYON 867
PINYON 551	PINYON 595	PINYON 639	PINYON 683	PINYON 727	PINYON 773	PINYON 818	PINYON 868
PINYON 552	PINYON 596	PINYON 640	PINYON 684	PINYON 728	PINYON 774	PINYON 819	PINYON 869
PINYON 553	PINYON 597	PINYON 641	PINYON 685	PINYON 729	PINYON 775	PINYON 820	PINYON 870
PINYON 554	PINYON 598	PINYON 642	PINYON 686	PINYON 730	PINYON 776	PINYON 821	PINYON 871

300  
300  
1500'

BEARING 00° E

All location monuments, corners and end centers  
are 2" X 2" X 4' wooden posts.

TIE: Cor. 1 of PINYON 554 is 15270.89' South and  
8951.91' East from the NE Cor. of Sec. 12, T36N, R5W.

ARIZONA STATE OFFICE  
BU. LAND MANAGEMENT

JAN 21 1982

7:45 AM  
ARIZONA

LODE LOCATION NOTICE AND CERTIFICATE

STATE OF Arizona )  
 ) ss.  
COUNTY OF Coconino )

The undersigned, Dean G. Roberts, in preparing this Lode Location Notice and Certificate is acting for and in behalf of Energy Fuels Exploration Company, a Colorado corporation, whose address is 1515 Arapahoe Street, Denver, Colorado 80202 (hereinafter called "Energy Fuels").

1. Claim. The Pinyon No. 582 claim is located by Energy Fuels on this 6 day of NOV, 19 81 for mining purposes and is 1500 linear feet in length along the vein or lode containing valuable minerals and 300 linear feet in width on each side of the center line of this claim and is located for all surface rights, privileges, minerals and other rights granted by the existing laws and customs. The general course of this claim is from East to West (general direction). D

2. Location Monument. The location monument on which this notice is posted is located in Section 16, Township 36 North, Range 4 West, and is situated within the boundaries of this claim at Corner No. 2 which is the Northeast corner of this claim. The location monument lies on the East end of this claim and is 1500 feet from the opposite end of this claim. 51677

3. Description. The description of this claim, its boundaries and its locality are as follows:

(a) Location: The claim is located in the NE 1/4, SEC 17 & NW 1/4, Section 16, Township 36 North, Range 4 West, Gila & Salt River Base Meridian, Hacks Canyon Mining District, County of Mohave, and State of Arizona.

(b) Description: The boundary of this claim can be readily traced, viz: Beginning at Corner No. 2 of this claim, common with Corner No. 1 of the Pinyon No. 626 Claim, thence South, 300 feet to End Center; thence South, 300 feet to Corner No. 3; thence West, 1500 feet to Corner No. 4; thence North, 300 feet to End Center; thence North, 300 feet to Corner No. 1; thence East, 1500 feet to Corner No. 2; the place of beginning.

(c) Tie: Corner No. 2 of this claim can be located by proceeding 5670.89 feet due SOUTH and 11951.91 feet due EAST from the Northeast corner (permanent monument/benchmark) of Section 12, Township 36 North, Range 5 West, of the Gila & Salt River Base Meridian, Mohave County, Arizona.

LOCATOR:

ENERGY FUELS EXPLORATION COMPANY  
ARIZONA STATE OFFICE  
BU. LAND MANAGEMENT  
By Dean G. Roberts JAN 21 1982  
Duly Authorized Agent

STATE OF Arizona )  
 ) ss.  
COUNTY OF Coconino )

7:45 A.M.  
PHOENIX, ARIZONA

On this 9<sup>th</sup> day of NOVEMBER, 19 81, before me personally appeared DEAN G. ROBERTS, duly authorized agent of Energy Fuels Exploration Company, a Colorado corporation, known to me to be the person who executed the within instrument on behalf of the corporation therein named and acknowledged to me that such corporation executed the same.

IN WITNESS WHEREOF, I have hereunto set my hand and official seal

My Commission Expires: 4-9-85

Notary Public

LOCATION MAP  
PINYON LODGE CLAIMS  
MOHAVE COUNTY, ARIZONA

scale 1" = 2000'

R 4 W

T37N

T36N

Sec 2

Sec 11

Sec 14

Sec 23

A MC 15877



Sec 5

Sec 8

Sec 17

Sec 20

BEARING 00°N

BEARING 00°E

All location monuments, corners and end centers  
are 2" X 2" X 4" wooden posts.

TIE: Cor. 1 of PINYON 554 is 15270.89' South and  
8951.91' East from the NE Cor. of Sec. 12, T36N, R5W.

ARIZONA STATE OFFICE  
BU. LAND MANAGEMENT

JAN 21 1992

7:45 AM

ARIZONA

Sec 5	PINYON 520	PINYON 564	PINYON 608	PINYON 652	PINYON 696	PINYON 740	PINYON 784	PINYON 828
	PINYON 521	PINYON 565	PINYON 609	PINYON 653	PINYON 697	PINYON 741	PINYON 785	PINYON 829
	PINYON 522	PINYON 566	PINYON 610	PINYON 654	PINYON 698	PINYON 742	PINYON 786	PINYON 830
	PINYON 523	PINYON 567	PINYON 611 Sec 4	PINYON 655	PINYON 699	PINYON 745	PINYON 790 Sec 3	PINYON 840
	PINYON 524	PINYON 568	PINYON 612	PINYON 656	PINYON 700	PINYON 746	PINYON 791	PINYON 841
	PINYON 525	PINYON 569	PINYON 613	PINYON 657	PINYON 701	PINYON 747	PINYON 792	PINYON 842
	PINYON 526	PINYON 570	PINYON 614	PINYON 658	PINYON 702	PINYON 748	PINYON 793	PINYON 843
	PINYON 527	PINYON 571	PINYON 615	PINYON 659	PINYON 703	PINYON 749	PINYON 794	PINYON 844
Sec 8	PINYON 528	PINYON 572	PINYON 616	PINYON 660	PINYON 704	PINYON 750	PINYON 795	PINYON 845
	PINYON 529	PINYON 573	PINYON 617	PINYON 661	PINYON 705	PINYON 751	PINYON 796	PINYON 846
	PINYON 530	PINYON 574	PINYON 618	PINYON 662	PINYON 706	PINYON 752	PINYON 797	PINYON 847
	PINYON 531	PINYON 575	PINYON 619 Sec 9	PINYON 663	PINYON 707	PINYON 753	PINYON 798 Sec 10	PINYON 848
	PINYON 532	PINYON 576	PINYON 620	PINYON 664	PINYON 708	PINYON 754	PINYON 799	PINYON 849
	PINYON 533	PINYON 577	PINYON 621	PINYON 665	PINYON 709	PINYON 755	PINYON 800	PINYON 850
	PINYON 534	PINYON 578	PINYON 622	PINYON 666	PINYON 710	PINYON 756	PINYON 801	PINYON 851
	PINYON 535	PINYON 579	PINYON 623	PINYON 667	PINYON 711	PINYON 757	PINYON 802	PINYON 852
Sec 17	PINYON 536	PINYON 580	PINYON 624	PINYON 668	PINYON 712	PINYON 758	PINYON 803	PINYON 853
	PINYON 537	PINYON 581	PINYON 625	PINYON 669	PINYON 713	PINYON 759	PINYON 804	PINYON 854
	PINYON 538	PINYON 582	PINYON 626	PINYON 670	PINYON 714	PINYON 760	PINYON 805	PINYON 855
	PINYON 539	PINYON 583	PINYON 627	PINYON 671	PINYON 715	PINYON 761	PINYON 806	PINYON 856
	PINYON 540	PINYON 584	PINYON 628 Sec 16	PINYON 672	PINYON 716	PINYON 762	PINYON 807 Sec 15	PINYON 857
	PINYON 541	PINYON 585	PINYON 629	PINYON 673	PINYON 717	PINYON 763	PINYON 808	PINYON 858
	PINYON 542	PINYON 586	PINYON 630	PINYON 674	PINYON 718	PINYON 764	PINYON 809	PINYON 859
	PINYON 543	PINYON 587	PINYON 631	PINYON 675	PINYON 719	PINYON 765	PINYON 810	PINYON 860
Sec 20	PINYON 544	PINYON 588	PINYON 632	PINYON 676	PINYON 720	PINYON 766	PINYON 811	PINYON 861
	PINYON 545	PINYON 589	PINYON 633	PINYON 677	PINYON 721	PINYON 767	PINYON 812	PINYON 862
	PINYON 546	PINYON 590	PINYON 634	PINYON 678	PINYON 722	PINYON 768	PINYON 813	PINYON 863
	PINYON 547	PINYON 591	PINYON 635	PINYON 679	PINYON 723	PINYON 769	PINYON 814	PINYON 864
	PINYON 548	PINYON 592	PINYON 636	PINYON 680	PINYON 724	PINYON 770	PINYON 815	PINYON 865
	PINYON 549	PINYON 593	PINYON 637 Sec 21	PINYON 681	PINYON 725	PINYON 771	PINYON 816 Sec 22	PINYON 866
	PINYON 550	PINYON 594	PINYON 638	PINYON 682	PINYON 726	PINYON 772	PINYON 817	PINYON 867
	PINYON 551	PINYON 595	PINYON 639	PINYON 683	PINYON 727	PINYON 773	PINYON 818	PINYON 868
300' 300'	PINYON 552	PINYON 596	PINYON 640	PINYON 684	PINYON 728	PINYON 774	PINYON 819	PINYON 869
	PINYON 553	PINYON 597	PINYON 641	PINYON 685	PINYON 729	PINYON 775	PINYON 820	PINYON 870
	PINYON 554	PINYON 598	PINYON 642	PINYON 686	PINYON 730	PINYON 776	PINYON 821	PINYON 871

## LODE LOCATION NOTICE AND CERTIFICATE

STATE OF Arizona )  
 ) ss.  
 COUNTY OF Coconino )

The undersigned, Dean G. Roberts, in preparing this Lode Location Notice and Certificate is acting for and in behalf of Energy Fuels Exploration Company, a Colorado corporation, whose address is 1515 Arapahoe Street, Denver, Colorado 80202 (hereinafter called "Energy Fuels").

1. Claim. The Pinyon No. 583 claim is located by Energy Fuels on this 6 day of NOV, 1981, for mining purposes and is 1500 linear feet in length along the vein or lode containing valuable minerals and 300 linear feet in width on each side of the center line of this claim and is located for all surface rights, privileges, minerals and other rights granted by the existing laws and customs. The general course of this claim is from East to West (general direction).

2. Location Monument. The location monument on which this notice is posted is located in Section 16, Township 36 North, Range 4 West, and is situated within the boundaries of this claim at Corner No. 2 which is the Northeast corner of this claim. The location monument lies on the East end of this claim and is 1500 feet from the opposite end of this claim.

3. Description. The description of this claim, its boundaries and its locality are as follows:

(a) Location: The claim is located in the NE 1/4, SEC 17 & NW 1/4, Section 16, Township 36 North, Range 4 West, Gila & Salt River Base Meridian, Hacks Canyon Mining District, County of Mohave, and State of Arizona.

(b) Description: The boundary of this claim can be readily traced, viz: Beginning at Corner No. 2 of this claim, common with Corner No. 1 of the Pinyon No. 627 Claim, thence South, 300 feet to End Center; thence South, 300 feet to Corner No. 3; thence West, 1500 feet to Corner No. 4; thence North, 300 feet to End Center; thence North, 300 feet to Corner No. 1; thence East, 1500 feet to Corner No. 2; the place of beginning.

(c) Tie: Corner No. 2 of this claim can be located by proceeding 6270.89 feet due SOUTH and 11951.91 feet due EAST from the Northeast corner (permanent monument/benchmark) of Section 12, Township 36 North, Range 5 West, of the Gila & Salt River Base Meridian, Mohave County, Arizona.

LOCATOR:

ENERGY FUELS EXPLORATION COMPANY

ARIZONA STATE OFFICE  
 BUREAU OF LAND MANAGEMENT

By Dean G. Roberts  
 Duly Authorized Agent

JAN 21 1982

STATE OF Arizona )  
 ) ss.  
 COUNTY OF Coconino )

7:45 A.M.  
 PHOENIX, ARIZONA

On this 9th day of NOVEMBER, 1981, before me personally appeared DEAN G. ROBERTS, duly authorized agent of Energy Fuels Exploration Company, a Colorado corporation, known to me to be the person who executed the within instrument on behalf of the corporation therein named and acknowledged to me that such corporation executed the same.

IN WITNESS WHEREOF, I have hereunto set my hand and official seal.

My Commission Expires: 4-9-85.

Notary Public



LOCATION MAP  
PINYON LODGE CLAIMS  
MOHAVE COUNTY, ARIZONA

scale 1" = 2000'

R 4 W

T37N

T36N

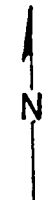
Sec 2

Sec 10

Sec 14

Sec 23

A MC 151878



Sec 5

Sec 8

Sec 17

Sec 20

BEARING 00°N

BEARING 00°E

All location monuments, corners and end centers  
are 2" X 2" X 4' wooden posts.

TIE: Cor. 1 of PINYON 554 is 15270.89' South and  
8951.91' East from the NE Cor. of Sec. 12, T36N, R5W.

ARIZONA STATE OFFICE  
BU. LAND MANAGEMENT

JAN 21 1982

7:45 A.M.

R 7 TNA

PINYON 520	PINYON 584	PINYON 608	PINYON 652	PINYON 696	PINYON 740	PINYON 787	PINYON 837
PINYON 521	PINYON 585	PINYON 609	PINYON 653	PINYON 697	PINYON 741	PINYON 788	PINYON 838
PINYON 522	PINYON 586	PINYON 610	PINYON 654	PINYON 698	PINYON 742	PINYON 789	PINYON 839
PINYON 523	PINYON 587	PINYON 611 Sec 4	PINYON 655	PINYON 699	PINYON 745	PINYON 790 Sec 3	PINYON 840
PINYON 524	PINYON 588	PINYON 612	PINYON 656	PINYON 700	PINYON 746	PINYON 791	PINYON 841
PINYON 525	PINYON 589	PINYON 613	PINYON 657	PINYON 701	PINYON 747	PINYON 792	PINYON 842
PINYON 526	PINYON 590	PINYON 614	PINYON 658	PINYON 702	PINYON 748	PINYON 793	PINYON 843
PINYON 527	PINYON 591	PINYON 615	PINYON 659	PINYON 703	PINYON 749	PINYON 794	PINYON 844
PINYON 528	PINYON 592	PINYON 616	PINYON 660	PINYON 704	PINYON 750	PINYON 795	PINYON 845
PINYON 529	PINYON 593	PINYON 617	PINYON 661	PINYON 705	PINYON 751	PINYON 796	PINYON 846
PINYON 530	PINYON 594	PINYON 618	PINYON 662	PINYON 706	PINYON 752	PINYON 797	PINYON 847
PINYON 531	PINYON 595	PINYON 619 Sec 9	PINYON 663	PINYON 707	PINYON 753	PINYON 798 Sec 10	PINYON 848
PINYON 532	PINYON 596	PINYON 620	PINYON 664	PINYON 708	PINYON 754	PINYON 799	PINYON 849
PINYON 533	PINYON 597	PINYON 621	PINYON 665	PINYON 709	PINYON 755	PINYON 800	PINYON 850
PINYON 534	PINYON 598	PINYON 622	PINYON 666	PINYON 710	PINYON 756	PINYON 801	PINYON 851
PINYON 535	PINYON 599	PINYON 623	PINYON 667	PINYON 711	PINYON 757	PINYON 802	PINYON 852
PINYON 536	PINYON 600	PINYON 624	PINYON 668	PINYON 712	PINYON 758	PINYON 803	PINYON 853
PINYON 537	PINYON 601	PINYON 625	PINYON 669	PINYON 713	PINYON 759	PINYON 804	PINYON 854
PINYON 538	PINYON 602	PINYON 626	PINYON 670	PINYON 714	PINYON 760	PINYON 805	PINYON 855
PINYON 539	PINYON 603	PINYON 627	PINYON 671	PINYON 715	PINYON 761	PINYON 806	PINYON 856
PINYON 540	PINYON 604	PINYON 628 Sec 16	PINYON 672	PINYON 716	PINYON 762	PINYON 807 Sec 15	PINYON 857
PINYON 541	PINYON 605	PINYON 629	PINYON 673	PINYON 717	PINYON 763	PINYON 808	PINYON 858
PINYON 542	PINYON 606	PINYON 630	PINYON 674	PINYON 718	PINYON 764	PINYON 809	PINYON 859
PINYON 543	PINYON 607	PINYON 631	PINYON 675	PINYON 719	PINYON 765	PINYON 810	PINYON 860
PINYON 544	PINYON 608	PINYON 632	PINYON 676	PINYON 720	PINYON 766	PINYON 811	PINYON 861
PINYON 545	PINYON 609	PINYON 633	PINYON 677	PINYON 721	PINYON 767	PINYON 812	PINYON 862
PINYON 546	PINYON 610	PINYON 634	PINYON 678	PINYON 722	PINYON 768	PINYON 813	PINYON 863
PINYON 547	PINYON 611	PINYON 635	PINYON 679	PINYON 723	PINYON 769	PINYON 814	PINYON 864
PINYON 548	PINYON 612	PINYON 636	PINYON 680	PINYON 724	PINYON 770	PINYON 815	PINYON 865
PINYON 549	PINYON 613	PINYON 637 Sec 21	PINYON 681	PINYON 725	PINYON 771	PINYON 816 Sec 22	PINYON 866
PINYON 550	PINYON 614	PINYON 638	PINYON 682	PINYON 726	PINYON 772	PINYON 817	PINYON 867
PINYON 551	PINYON 615	PINYON 639	PINYON 683	PINYON 727	PINYON 773	PINYON 818	PINYON 868
PINYON 552	PINYON 616	PINYON 640	PINYON 684	PINYON 728	PINYON 774	PINYON 819	PINYON 869
PINYON 553	PINYON 617	PINYON 641	PINYON 685	PINYON 729	PINYON 775	PINYON 820	PINYON 870
PINYON 554	PINYON 618	PINYON 642	PINYON 686	PINYON 730	PINYON 776	PINYON 821	PINYON 871

## LODE LOCATION NOTICE AND CERTIFICATE

STATE OF Arizona )  
COUNTY OF Coconino ) ss.

The undersigned, Dean G. Roberts, in preparing this Lode Location Notice and Certificate is acting for and in behalf of Energy Fuels Exploration Company, a Colorado corporation, whose address is 1515 Arapahoe Street, Denver, Colorado 80202 (hereinafter called "Energy Fuels").

1. Claim. The Pinyon No. 584 claim is located by Energy Fuels on this 6 day of NOV, 19 81, for mining purposes and is 1500 linear feet in length along the vein or lode containing valuable minerals and 300 linear feet in width on each side of the center line of this claim and is located for all surface rights, privileges, minerals and other rights granted by the existing laws and customs. The general course of this claim is from East to West (general direction).

2. Location Monument. The location monument on which this notice is posted is located in Section 16, Township 36 North, Range 4 West and is situated within the boundaries of this claim at Corner No. 2 which is the Northeast corner of this claim. The location monument lies on the East end of this claim and is 1500 feet from the opposite end of this claim.

3. Description. The description of this claim, its boundaries and its locality are as follows:

(a) Location: The claim is located in the NE 1/4, SEC 17 & NW 1/4, Section 16, Township 36 North, Range 4 West, Gila & Salt River Base Meridian, Hacks Canyon Mining District, County of Mohave, and State of Arizona.

(b) Description: The boundary of this claim can be readily traced, viz: Beginning at Corner No. 2 of this claim, common with Corner No. 1 of the Pinyon No. 628 Claim, thence South, 300 feet to End Center; thence South, 300 feet to Corner No. 3; thence West, 1500 feet to Corner No. 4; thence North, 300 feet to End Center; thence North, 300 feet to Corner No. 1; thence East, 1500 feet to Corner No. 2; the place of beginning.

(c) Tie: Corner No. 2 of this claim can be located by proceeding 6870.89 feet due SOUTH and 11951.91 feet due EAST from the Northeast corner (permanent monument/benchmark) of Section 12, Township 36 North, Range 5 West, of the Gila & Salt River Base Meridian, Mohave County, Arizona.

LOCATOR:

ENERGY FUELS EXPLORATION COMPANY

By Dean G. Roberts  
Duly Authorized Agent

ARIZONA STATE OFFICE  
BUTLAND MANAGEMENT

JAN 21 1982

STATE OF Arizona )  
COUNTY OF Coconino ) ss.

On this 9<sup>th</sup> day of NOVEMBER, 19 81, before me personally appeared DEAN G. ROBERTS, duly authorized agent of Energy Fuels Exploration Company, a Colorado corporation, known to me to be the person who executed the within instrument on behalf of the corporation therein named and acknowledged to me that such corporation executed the same.

IN WITNESS WHEREOF, I have hereunto set my hand and official seal.

My Commission Expires: 4-9-85.

James S. Tallant  
Notary Public

7:45 A.M.  
PHOENIX, ARIZONA

LOCATION MAP  
PINYON LODGE CLAIMS  
MOHAVE COUNTY, ARIZONA

scale 1" = 2000'

R 4 W

T37N

T36N

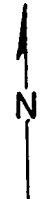
Sec 2

Sec 11

Sec 14

Sec 23

A MC 1879



Sec 5	PINYON 520	PINYON 564	PINYON 608	PINYON 652	PINYON 696	PINYON 740	PINYON 787	PINYON 837
	PINYON 521	PINYON 565	PINYON 609	PINYON 653	PINYON 697	PINYON 741	PINYON 788	PINYON 838
	PINYON 522	PINYON 566	PINYON 610	PINYON 654	PINYON 698	PINYON 742	PINYON 789	PINYON 839
	PINYON 523	PINYON 567	PINYON 611 Sec 4	PINYON 655	PINYON 699	PINYON 745	PINYON 790 Sec 3	PINYON 840
	PINYON 524	PINYON 568	PINYON 612	PINYON 656	PINYON 700	PINYON 746	PINYON 791	PINYON 841
	PINYON 525	PINYON 569	PINYON 613	PINYON 657	PINYON 701	PINYON 747	PINYON 792	PINYON 842
	PINYON 526	PINYON 570	PINYON 614	PINYON 658	PINYON 702	PINYON 748	PINYON 793	PINYON 843
	PINYON 527	PINYON 571	PINYON 615	PINYON 659	PINYON 703	PINYON 749	PINYON 794	PINYON 844
Sec 8	PINYON 528	PINYON 572	PINYON 616	PINYON 660	PINYON 704	PINYON 750	PINYON 795	PINYON 845
	PINYON 529	PINYON 573	PINYON 617	PINYON 661	PINYON 705	PINYON 751	PINYON 796	PINYON 846
	PINYON 530	PINYON 574	PINYON 618	PINYON 662	PINYON 706	PINYON 752	PINYON 797	PINYON 847
	PINYON 531	PINYON 575	PINYON 619 Sec 9	PINYON 663	PINYON 707	PINYON 753	PINYON 798 Sec 10	PINYON 848
	PINYON 532	PINYON 576	PINYON 620	PINYON 664	PINYON 708	PINYON 754	PINYON 799	PINYON 849
	PINYON 533	PINYON 577	PINYON 621	PINYON 665	PINYON 709	PINYON 755	PINYON 800	PINYON 850
	PINYON 534	PINYON 578	PINYON 622	PINYON 666	PINYON 710	PINYON 756	PINYON 801	PINYON 851
	PINYON 535	PINYON 579	PINYON 623	PINYON 667	PINYON 711	PINYON 757	PINYON 802	PINYON 852
Sec 17	PINYON 536	PINYON 580	PINYON 624	PINYON 668	PINYON 712	PINYON 758	PINYON 803	PINYON 853
	PINYON 537	PINYON 581	PINYON 625	PINYON 669	PINYON 713	PINYON 759	PINYON 804	PINYON 854
	PINYON 538	PINYON 582	PINYON 626	PINYON 670	PINYON 714	PINYON 760	PINYON 805	PINYON 855
	PINYON 539	PINYON 583	PINYON 627	PINYON 671	PINYON 715	PINYON 761	PINYON 806	PINYON 856
	PINYON 540	PINYON 584	PINYON 628 Sec 16	PINYON 672	PINYON 716	PINYON 762	PINYON 807 Sec 15	PINYON 857
	PINYON 541	PINYON 585	PINYON 629	PINYON 673	PINYON 717	PINYON 763	PINYON 808	PINYON 858
	PINYON 542	PINYON 586	PINYON 630	PINYON 674	PINYON 718	PINYON 764	PINYON 809	PINYON 859
	PINYON 543	PINYON 587	PINYON 631	PINYON 675	PINYON 719	PINYON 765	PINYON 810	PINYON 860
Sec 20	PINYON 544	PINYON 588	PINYON 632	PINYON 676	PINYON 720	PINYON 766	PINYON 811	PINYON 861
	PINYON 545	PINYON 589	PINYON 633	PINYON 677	PINYON 721	PINYON 767	PINYON 812	PINYON 862
	PINYON 546	PINYON 590	PINYON 634	PINYON 678	PINYON 722	PINYON 768	PINYON 813	PINYON 863
	PINYON 547	PINYON 591	PINYON 635	PINYON 679	PINYON 723	PINYON 769	PINYON 814	PINYON 864
	PINYON 548	PINYON 592	PINYON 636	PINYON 680	PINYON 724	PINYON 770	PINYON 815	PINYON 865
	PINYON 549	PINYON 593	PINYON 637 Sec 21	PINYON 681	PINYON 725	PINYON 771	PINYON 816 Sec 22	PINYON 866
	PINYON 550	PINYON 594	PINYON 638	PINYON 682	PINYON 726	PINYON 772	PINYON 817	PINYON 867
	PINYON 551	PINYON 595	PINYON 639	PINYON 683	PINYON 727	PINYON 773	PINYON 818	PINYON 868
300' 300'	PINYON 552	PINYON 596	PINYON 640	PINYON 684	PINYON 728	PINYON 774	PINYON 819	PINYON 869
	PINYON 553	PINYON 597	PINYON 641	PINYON 685	PINYON 729	PINYON 775	PINYON 820	PINYON 870
	PINYON 554	PINYON 598	PINYON 642	PINYON 686	PINYON 730	PINYON 776	PINYON 821	PINYON 871

All location monuments, corners and end centers  
are 2" X 2" X 4' wooden posts.

TIE: Cor. 1 of PINYON 554 is 15270.89' South and  
8951.91' East from the NE Cor. of Sec. 12, T36N, R5W.

ARIZONA STATE OFFICE  
BU. LAND MANAGEMENT

JAN 21 1982

7:45 A.M.  
ENIX, ARIZONA

## LODE LOCATION NOTICE AND CERTIFICATE

STATE OF Arizona )  
 ) ss.  
 COUNTY OF Coconino )

The undersigned, Dean G. Roberts, in preparing this Lode Location Notice and Certificate is acting for and in behalf of Energy Fuels Exploration Company, a Colorado corporation, whose address is 1515 Arapahoe Street, Denver, Colorado 80202 (hereinafter called "Energy Fuels").

1. Claim. The Pinyon No. 585 claim is located by Energy Fuels on this 6 day of NOV, 19 81 for mining purposes and is 1500 linear feet in length along the vein or lode containing valuable minerals and 300 linear feet in width on each side of the center line of this claim and is located for all surface rights, privileges, minerals and other rights granted by the existing laws and customs. The general course of this claim is from East to West (general direction).

2. Location Monument. The location monument on which this notice is posted is located in Section 16, Township 36 North, Range 4 West, and is situated within the boundaries of this claim at Corner No. 2 which is the Northeast corner of this claim. The location monument lies on the East end of this claim and is 1500 feet from the opposite end of this claim.

3. Description. The description of this claim, its boundaries and its locality are as follows: NE & SE 1/4's, SEC 17

(a) Location: The claim is located in the NW & SW 1/4's, Section 16, Township 36 North, Range 4 West, Gila & Salt River Base Meridian, Hacks Canyon Mining District, County of Mohave, and State of Arizona.

(b) Description: The boundary of this claim can be readily traced, viz: Beginning at Corner No. 2 of this claim, common with Corner No. 1 of the Pinyon No. 629 Claim, thence South, 300 feet to End Center; thence South, 300 feet to Corner No. 3; thence West, 1500 feet to Corner No. 4; thence North, 300 feet to End Center; thence North, 300 feet to Corner No. 1; thence East, 1500 feet to Corner No. 2; the place of beginning.

(c) Tie: Corner No. 2 of this claim can be located by proceeding 7470.89 feet due SOUTH and 11951.91 feet due EAST from the Northeast corner (permanent monument/benchmark) of Section 12, Township 36 North, Range 5 West, of the Gila & Salt River Base Meridian, Mohave County, Arizona.

LOCATOR:

ENERGY FUELS EXPLORATION COMPANY

By Dean G. Roberts ARIZONA STATE OFFICE  
 Duly Authorized Agent 30. LAND MANAGEMENT

STATE OF Arizona )  
 ) ss.  
 COUNTY OF Coconino )

On this 9th day of November, 1981, before me personally appeared DEAN G. Roberts, duly authorized agent of Energy Fuels Exploration Company, a Colorado corporation, known to me to be the person who executed the within instrument on behalf of the corporation therein named and acknowledged to me that such corporation executed the same.

IN WITNESS WHEREOF, I have hereunto set my hand and official seal.

My Commission Expires: 4-9-85.

Notary Public

JAN 21 1982

7:45 A.M.

PHOENIX, ARIZONA

LOCATION MAP  
PINYON LODE CLAIMS  
MOHAVE COUNTY, ARIZONA

scale 1" = 2000'

R 4 W

T37N

T36N

Sec 2

A MC 151830  
Sec 11

Sec 14

Sec 23

Sec 5

Sec 8

Sec 17

Sec 20

PINYON 520	PINYON 564	PINYON 608	PINYON 652	PINYON 696	PINYON 740	PINYON 787	PINYON 837
PINYON 521	PINYON 565	PINYON 609	PINYON 653	PINYON 697	PINYON 741	PINYON 788	PINYON 838
PINYON 522	PINYON 566	PINYON 610	PINYON 654	PINYON 698	PINYON 742	PINYON 789	PINYON 839
PINYON 523	PINYON 567	PINYON 611 Sec 4	PINYON 655	PINYON 699	PINYON 745	PINYON 790 Sec 3	PINYON 840
PINYON 524	PINYON 568	PINYON 612	PINYON 656	PINYON 700	PINYON 746	PINYON 791	PINYON 841
PINYON 525	PINYON 569	PINYON 613	PINYON 657	PINYON 701	PINYON 747	PINYON 792	PINYON 842
PINYON 526	PINYON 570	PINYON 614	PINYON 658	PINYON 702	PINYON 748	PINYON 793	PINYON 843
PINYON 527	PINYON 571	PINYON 615	PINYON 659	PINYON 703	PINYON 749	PINYON 794	PINYON 844
PINYON 528	PINYON 572	PINYON 616	PINYON 660	PINYON 704	PINYON 750	PINYON 795	PINYON 845
PINYON 529	PINYON 573	PINYON 617	PINYON 661	PINYON 705	PINYON 751	PINYON 796	PINYON 846
PINYON 530	PINYON 574	PINYON 618	PINYON 662	PINYON 706	PINYON 752	PINYON 797	PINYON 847
PINYON 531	PINYON 575	PINYON 619 Sec 9	PINYON 663	PINYON 707	PINYON 753	PINYON 798 Sec 10	PINYON 848
PINYON 532	PINYON 576	PINYON 620	PINYON 664	PINYON 708	PINYON 754	PINYON 799	PINYON 849
PINYON 533	PINYON 577	PINYON 621	PINYON 665	PINYON 709	PINYON 755	PINYON 800	PINYON 850
PINYON 534	PINYON 578	PINYON 622	PINYON 666	PINYON 710	PINYON 756	PINYON 801	PINYON 851
PINYON 535	PINYON 579	PINYON 623	PINYON 667	PINYON 711	PINYON 757	PINYON 802	PINYON 852
PINYON 536	PINYON 580	PINYON 624	PINYON 668	PINYON 712	PINYON 758	PINYON 803	PINYON 853
PINYON 537	PINYON 581	PINYON 625	PINYON 669	PINYON 713	PINYON 759	PINYON 804	PINYON 854
PINYON 538	PINYON 582	PINYON 626	PINYON 670	PINYON 714	PINYON 760	PINYON 805	PINYON 855
PINYON 539	PINYON 583	PINYON 627	PINYON 671	PINYON 715	PINYON 761	PINYON 806	PINYON 856
PINYON 540	PINYON 584	PINYON 628 Sec 16	PINYON 672	PINYON 716	PINYON 762	PINYON 807 Sec 15	PINYON 857
PINYON 541	PINYON 585	PINYON 629	PINYON 673	PINYON 717	PINYON 763	PINYON 808	PINYON 858
PINYON 542	PINYON 586	PINYON 630	PINYON 674	PINYON 718	PINYON 764	PINYON 809	PINYON 859
PINYON 543	PINYON 587	PINYON 631	PINYON 675	PINYON 719	PINYON 765	PINYON 810	PINYON 860
PINYON 544	PINYON 588	PINYON 632	PINYON 676	PINYON 720	PINYON 766	PINYON 811	PINYON 861
PINYON 545	PINYON 589	PINYON 633	PINYON 677	PINYON 721	PINYON 767	PINYON 812	PINYON 862
PINYON 546	PINYON 590	PINYON 634	PINYON 678	PINYON 722	PINYON 768	PINYON 813	PINYON 863
PINYON 547	PINYON 591	PINYON 635	PINYON 679	PINYON 723	PINYON 769	PINYON 814	PINYON 864
PINYON 548	PINYON 592	PINYON 636	PINYON 680	PINYON 724	PINYON 770	PINYON 815	PINYON 865
PINYON 549	PINYON 593	PINYON 637 Sec 21	PINYON 681	PINYON 725	PINYON 771	PINYON 816 Sec 22	PINYON 866
PINYON 550	PINYON 594	PINYON 638	PINYON 682	PINYON 726	PINYON 772	PINYON 817	PINYON 867
PINYON 551	PINYON 595	PINYON 639	PINYON 683	PINYON 727	PINYON 773	PINYON 818	PINYON 868
PINYON 552	PINYON 596	PINYON 640	PINYON 684	PINYON 728	PINYON 774	PINYON 819	PINYON 869
PINYON 553	PINYON 597	PINYON 641	PINYON 685	PINYON 729	PINYON 775	PINYON 820	PINYON 870
PINYON 554	PINYON 598	PINYON 642	PINYON 686	PINYON 730	PINYON 776	PINYON 821	PINYON 871

300'  
300'

1500'

BEARING 00° E

All location monuments, corners and end centers are 2" X 2" X 4" wooden posts.

TIE: Cor. 1 of PINYON 554 is 15270.89' South and 8951.91' East from the NE Cor. of Sec. 12, T36N, R5W.

ARIZONA STATE OFFICE  
BU. LAND MANAGEMENT

JAN 21 1982

7:45 A.M.

## LODE LOCATION NOTICE AND CERTIFICATE

STATE OF Arizona )  
 ) ss.  
 COUNTY OF Coconino )

The undersigned, Dean G. Roberts, in preparing this Lode Location Notice and Certificate is acting for and in behalf of Energy Fuels Exploration Company, a Colorado corporation, whose address is 1515 Arapahoe Street, Denver, Colorado 80202 (hereinafter called "Energy Fuels").

1. Claim. The Pinyon No. 586 claim is located by Energy Fuels on this 6 day of NOV, 19 81, for mining purposes and is 1500 linear feet in length along the vein or lode containing valuable minerals and 300 linear feet in width on each side of the center line of this claim and is located for all surface rights, privileges, minerals and other rights granted by the existing laws and customs. The general course of this claim is from East to West (general direction).

2. Location Monument. The location monument on which this notice is posted is located in Section 16, Township 36 North, Range 4 West, and is situated within the boundaries of this claim at Corner No. 2 which is the Northeast corner of this claim. The location monument lies on the East end of this claim and is 1500 feet from the opposite end of this claim.

3. Description. The description of this claim, its boundaries and its locality are as follows:

(a) Location: The claim is located in the SE 1/4, SEC 17 & SW 1/4, Section 16, Township 36 North, Range 4 West, Gila & Salt River Base Meridian, Hacks Canyon Mining District, County of Mohave, and State of Arizona.

(b) Description: The boundary of this claim can be readily traced, viz: Beginning at Corner No. 2 of this claim, common with Corner No. 1 of the Pinyon No. 630 Claim, thence South, 300 feet to End Center; thence South, 300 feet to Corner No. 3; thence West, 1500 feet to Corner No. 4; thence North, 300 feet to End Center; thence North, 300 feet to Corner No. 1; thence East, 1500 feet to Corner No. 2; the place of beginning.

(c) Tie: Corner No. 2 of this claim can be located by proceeding 8070.89 feet due SOUTH and 11951.91 feet due EAST from the Northeast corner (permanent monument/benchmark) of Section 12, Township 36 North, Range 5 West, of the Gila & Salt River Base Meridian, Mohave County, Arizona.

LOCATOR:

ENERGY FUELS EXPLORATION COMPANY

By Dean G. Roberts ARIZONA STATE OFFICE  
 Duly Authorized Agent 30 LAND MANAGEMENT

JAN 21 1982

STATE OF Arizona )  
 ) ss.  
 COUNTY OF Coconino )

On this 9th day of NOVEMBER, 19 81, before me personally appeared DEAN G. ROBERTS, duly authorized agent of Energy Fuels Exploration Company, a Colorado corporation, known to me to be the person who executed the within instrument on behalf of the corporation therein named and acknowledged to me that such corporation executed the same.

IN WITNESS WHEREOF, I have hereunto set my hand and official seal.

My Commission Expires: 4-9-85.

W. S. Hall  
 Notary Public

7:45 A.M.  
 PHOENIX, ARIZONA

LOCATION MAP  
PINYON LODGE CLAIMS  
MOHAVE COUNTY, ARIZONA

scale 1" = 2000'

R 4 W

T37N

T36N

Sec 2

Sec 10

Sec 14

Sec 23

ARIZONA STATE OFFICE  
BU. LAND MANAGEMENT

JAN 21 1987

7:45 AM

Sec 5

Sec 8

Sec 17

Sec 20

PINYON 520	PINYON 564	PINYON 608	PINYON 652	PINYON 696	PINYON 740	PINYON 784	PINYON 828
PINYON 521	PINYON 565	PINYON 609	PINYON 653	PINYON 697	PINYON 741	PINYON 785	PINYON 829
PINYON 522	PINYON 566	PINYON 610	PINYON 654	PINYON 698	PINYON 742	PINYON 786	PINYON 830
PINYON 523	PINYON 567	PINYON 611	PINYON 655	PINYON 699	PINYON 743	PINYON 787	PINYON 831
PINYON 524	PINYON 568	PINYON 612	PINYON 656	PINYON 700	PINYON 744	PINYON 788	PINYON 832
PINYON 525	PINYON 569	PINYON 613	PINYON 657	PINYON 701	PINYON 745	PINYON 789	PINYON 833
PINYON 526	PINYON 570	PINYON 614	PINYON 658	PINYON 702	PINYON 746	PINYON 790	PINYON 834
PINYON 527	PINYON 571	PINYON 615	PINYON 659	PINYON 703	PINYON 747	PINYON 791	PINYON 835
PINYON 528	PINYON 572	PINYON 616	PINYON 660	PINYON 704	PINYON 748	PINYON 792	PINYON 836
PINYON 529	PINYON 573	PINYON 617	PINYON 661	PINYON 705	PINYON 749	PINYON 793	PINYON 837
PINYON 530	PINYON 574	PINYON 618	PINYON 662	PINYON 706	PINYON 750	PINYON 794	PINYON 838
PINYON 531	PINYON 575	PINYON 619	PINYON 663	PINYON 707	PINYON 751	PINYON 795	PINYON 839
PINYON 532	PINYON 576	PINYON 620	PINYON 664	PINYON 708	PINYON 752	PINYON 796	PINYON 840
PINYON 533	PINYON 577	PINYON 621	PINYON 665	PINYON 709	PINYON 753	PINYON 797	PINYON 841
PINYON 534	PINYON 578	PINYON 622	PINYON 666	PINYON 710	PINYON 754	PINYON 798	PINYON 842
PINYON 535	PINYON 579	PINYON 623	PINYON 667	PINYON 711	PINYON 755	PINYON 799	PINYON 843
PINYON 536	PINYON 580	PINYON 624	PINYON 668	PINYON 712	PINYON 756	PINYON 800	PINYON 844
PINYON 537	PINYON 581	PINYON 625	PINYON 669	PINYON 713	PINYON 757	PINYON 801	PINYON 845
PINYON 538	PINYON 582	PINYON 626	PINYON 670	PINYON 714	PINYON 758	PINYON 802	PINYON 846
PINYON 539	PINYON 583	PINYON 627	PINYON 671	PINYON 715	PINYON 759	PINYON 803	PINYON 847
PINYON 540	PINYON 584	PINYON 628	PINYON 672	PINYON 716	PINYON 760	PINYON 804	PINYON 848
PINYON 541	PINYON 585	PINYON 629	PINYON 673	PINYON 717	PINYON 761	PINYON 805	PINYON 849
PINYON 542	PINYON 586	PINYON 630	PINYON 674	PINYON 718	PINYON 762	PINYON 806	PINYON 850
PINYON 543	PINYON 587	PINYON 631	PINYON 675	PINYON 719	PINYON 763	PINYON 807	PINYON 851
PINYON 544	PINYON 588	PINYON 632	PINYON 676	PINYON 720	PINYON 764	PINYON 808	PINYON 852
PINYON 545	PINYON 589	PINYON 633	PINYON 677	PINYON 721	PINYON 765	PINYON 809	PINYON 853
PINYON 546	PINYON 590	PINYON 634	PINYON 678	PINYON 722	PINYON 766	PINYON 810	PINYON 854
PINYON 547	PINYON 591	PINYON 635	PINYON 679	PINYON 723	PINYON 767	PINYON 811	PINYON 855
PINYON 548	PINYON 592	PINYON 636	PINYON 680	PINYON 724	PINYON 768	PINYON 812	PINYON 856
PINYON 549	PINYON 593	PINYON 637	PINYON 681	PINYON 725	PINYON 769	PINYON 813	PINYON 857
PINYON 550	PINYON 594	PINYON 638	PINYON 682	PINYON 726	PINYON 770	PINYON 814	PINYON 858
PINYON 551	PINYON 595	PINYON 639	PINYON 683	PINYON 727	PINYON 771	PINYON 815	PINYON 859
PINYON 552	PINYON 596	PINYON 640	PINYON 684	PINYON 728	PINYON 772	PINYON 816	PINYON 860
PINYON 553	PINYON 597	PINYON 641	PINYON 685	PINYON 729	PINYON 773	PINYON 817	PINYON 861
PINYON 554	PINYON 598	PINYON 642	PINYON 686	PINYON 730	PINYON 774	PINYON 818	PINYON 862

All location monuments, corners and end centers  
are 2" X 2" X 4' wooden posts.

TIE: Cor. 1 of PINYON 554 is 15270.89' South and  
8951.91' East from the NE Cor. of Sec. 12, T36N, R5W.

BEARING 00° E

300  
300  
1500'